

NOTICE!!

These documents have been scanned!

Do not place un-scanned documents beneath this notice!

Do not remove this notice from this file!

GPO Jacket No. 560-102
Print Order 61540
Rise Business Services, LLC
Job=AZ15 5/21/2019



Box Number= AZ15074



Claim Begin-End: AMC453499-AMC453815

1 Initial Receipt



AZ15074-33

AMC452850-AMC453499

United States Department of the Interior
Bureau of Land Management
 DIV OF LANDS, MINRLS & ENERGY
 ONE N CENTRAL AVE
 PHOENIX, AZ 85004 -4427
 Phone: 602-417-9200

Receipt

No: 4374251

Transaction #: 4491623	
Date of Transaction: 02/14/2019	
CUSTOMER:	
KENNECOTT EXPLORATION COMPANY 2640 W 1700 S ATTN: LAND DEPT SALT LAKE CITY, UT 84104-4269 US	

LINE #	QTY	DESCRIPTION	REMARKS	UNIT PRICE	TOTAL
1	317.00	LOCATABLE MINERALS / MINING CLAIMS- NEW, UNADJUD, ONE OR MORE AUTH NOS / NEW MINING CLAIM PROCESSING FEE CASES: AMC453499/\$20.00, AMC453500/\$20.00, AMC453501/\$20.00, AMC453502/\$20.00, AMC453503/\$20.00, AMC453504/\$20.00, AMC453505/\$20.00, AMC453506/\$20.00, AMC453507/\$20.00, AMC453508/\$20.00, AMC453509/\$20.00, AMC453510/\$20.00, AMC453511/\$20.00, AMC453512/\$20.00, AMC453513/\$20.00, AMC453514/\$20.00, AMC453515/\$20.00, AMC453516/\$20.00, AMC453517/\$20.00, AMC453518/\$20.00, AMC453519/\$20.00, AMC453520/\$20.00, AMC453521/\$20.00, AMC453522/\$20.00, AMC453523/\$20.00, AMC453524/\$20.00, AMC453525/\$20.00, AMC453526/\$20.00, AMC453527/\$20.00, AMC453528/\$20.00, AMC453529/\$20.00, AMC453530/\$20.00, AMC453531/\$20.00, AMC453532/\$20.00, AMC453533/\$20.00, AMC453534/\$20.00, AMC453535/\$20.00, AMC453536/\$20.00, AMC453537/\$20.00, AMC453538/\$20.00, AMC453539/\$20.00, AMC453540/\$20.00, AMC453541/\$20.00, AMC453542/\$20.00, AMC453543/\$20.00, AMC453544/\$20.00, AMC453545/\$20.00, AMC453546/\$20.00, AMC453547/\$20.00, AMC453548/\$20.00,		- n/a -	6340.00

AMC453549/\$20.00, AMC453550/\$20.00,
AMC453551/\$20.00, AMC453552/\$20.00,
AMC453553/\$20.00, AMC453554/\$20.00,
AMC453555/\$20.00, AMC453556/\$20.00,
AMC453557/\$20.00, AMC453558/\$20.00,
AMC453559/\$20.00, AMC453560/\$20.00,
AMC453561/\$20.00, AMC453562/\$20.00,
AMC453563/\$20.00, AMC453564/\$20.00,
AMC453565/\$20.00, AMC453566/\$20.00,
AMC453567/\$20.00, AMC453568/\$20.00,
AMC453569/\$20.00, AMC453570/\$20.00,
AMC453571/\$20.00, AMC453572/\$20.00,
AMC453573/\$20.00, AMC453574/\$20.00,
AMC453575/\$20.00, AMC453576/\$20.00,
AMC453577/\$20.00, AMC453578/\$20.00,
AMC453579/\$20.00, AMC453580/\$20.00,
AMC453581/\$20.00, AMC453582/\$20.00,
AMC453583/\$20.00, AMC453584/\$20.00,
AMC453585/\$20.00, AMC453586/\$20.00,
AMC453587/\$20.00, AMC453588/\$20.00,
AMC453589/\$20.00, AMC453590/\$20.00,
AMC453591/\$20.00, AMC453592/\$20.00,
AMC453593/\$20.00, AMC453594/\$20.00,
AMC453595/\$20.00, AMC453596/\$20.00,
AMC453597/\$20.00, AMC453598/\$20.00,
AMC453599/\$20.00, AMC453600/\$20.00,
AMC453601/\$20.00, AMC453602/\$20.00,
AMC453603/\$20.00, AMC453604/\$20.00,
AMC453605/\$20.00, AMC453606/\$20.00,
AMC453607/\$20.00, AMC453608/\$20.00,
AMC453609/\$20.00, AMC453610/\$20.00,
AMC453611/\$20.00, AMC453612/\$20.00,
AMC453613/\$20.00, AMC453614/\$20.00,
AMC453615/\$20.00, AMC453616/\$20.00,
AMC453617/\$20.00, AMC453618/\$20.00,
AMC453619/\$20.00, AMC453620/\$20.00,
AMC453621/\$20.00, AMC453622/\$20.00,
AMC453623/\$20.00, AMC453624/\$20.00,
AMC453625/\$20.00, AMC453626/\$20.00,
AMC453627/\$20.00, AMC453628/\$20.00,
AMC453629/\$20.00, AMC453630/\$20.00,
AMC453631/\$20.00, AMC453632/\$20.00,
AMC453633/\$20.00, AMC453634/\$20.00,
AMC453635/\$20.00, AMC453636/\$20.00,
AMC453637/\$20.00, AMC453638/\$20.00,
AMC453639/\$20.00, AMC453640/\$20.00,
AMC453641/\$20.00, AMC453642/\$20.00,
AMC453643/\$20.00, AMC453644/\$20.00,
AMC453645/\$20.00, AMC453646/\$20.00,

United States Department of the Interior
Bureau of Land Management
 DIV OF LANDS, MINRLS & ENERGY
 ONE N CENTRAL AVE
 PHOENIX, AZ 85004 -4427
 Phone: 602-417-9200

Receipt

No: 4374251

Transaction #: 4491623	
Date of Transaction: 02/14/2019	
CUSTOMER:	
KENNECOTT EXPLORATION COMPANY 2640 W 1700 S ATTN: LAND DEPT SALT LAKE CITY, UT 84104-4269 US	

LINE #	QTY	DESCRIPTION	REMARKS	UNIT PRICE	TOTAL
1	317.00	LOCATABLE MINERALS / MINING CLAIMS- NEW, UNADJUD, ONE OR MORE AUTH NOS / NEW MINING CLAIM PROCESSING FEE CASES: AMC453499/\$20.00, AMC453500/\$20.00, AMC453501/\$20.00, AMC453502/\$20.00, AMC453503/\$20.00, AMC453504/\$20.00, AMC453505/\$20.00, AMC453506/\$20.00, AMC453507/\$20.00, AMC453508/\$20.00, AMC453509/\$20.00, AMC453510/\$20.00, AMC453511/\$20.00, AMC453512/\$20.00, AMC453513/\$20.00, AMC453514/\$20.00, AMC453515/\$20.00, AMC453516/\$20.00, AMC453517/\$20.00, AMC453518/\$20.00, AMC453519/\$20.00, AMC453520/\$20.00, AMC453521/\$20.00, AMC453522/\$20.00, AMC453523/\$20.00, AMC453524/\$20.00, AMC453525/\$20.00, AMC453526/\$20.00, AMC453527/\$20.00, AMC453528/\$20.00, AMC453529/\$20.00, AMC453530/\$20.00, AMC453531/\$20.00, AMC453532/\$20.00, AMC453533/\$20.00, AMC453534/\$20.00, AMC453535/\$20.00, AMC453536/\$20.00, AMC453537/\$20.00, AMC453538/\$20.00, AMC453539/\$20.00, AMC453540/\$20.00, AMC453541/\$20.00, AMC453542/\$20.00, AMC453543/\$20.00, AMC453544/\$20.00, AMC453545/\$20.00, AMC453546/\$20.00, AMC453547/\$20.00, AMC453548/\$20.00,		- n/a -	6340.00

AMC453549/\$20.00, AMC453550/\$20.00,
AMC453551/\$20.00, AMC453552/\$20.00,
AMC453553/\$20.00, AMC453554/\$20.00,
AMC453555/\$20.00, AMC453556/\$20.00,
AMC453557/\$20.00, AMC453558/\$20.00,
AMC453559/\$20.00, AMC453560/\$20.00,
AMC453561/\$20.00, AMC453562/\$20.00,
AMC453563/\$20.00, AMC453564/\$20.00,
AMC453565/\$20.00, AMC453566/\$20.00,
AMC453567/\$20.00, AMC453568/\$20.00,
AMC453569/\$20.00, AMC453570/\$20.00,
AMC453571/\$20.00, AMC453572/\$20.00,
AMC453573/\$20.00, AMC453574/\$20.00,
AMC453575/\$20.00, AMC453576/\$20.00,
AMC453577/\$20.00, AMC453578/\$20.00,
AMC453579/\$20.00, AMC453580/\$20.00,
AMC453581/\$20.00, AMC453582/\$20.00,
AMC453583/\$20.00, AMC453584/\$20.00,
AMC453585/\$20.00, AMC453586/\$20.00,
AMC453587/\$20.00, AMC453588/\$20.00,
AMC453589/\$20.00, AMC453590/\$20.00,
AMC453591/\$20.00, AMC453592/\$20.00,
AMC453593/\$20.00, AMC453594/\$20.00,
AMC453595/\$20.00, AMC453596/\$20.00,
AMC453597/\$20.00, AMC453598/\$20.00,
AMC453599/\$20.00, AMC453600/\$20.00,
AMC453601/\$20.00, AMC453602/\$20.00,
AMC453603/\$20.00, AMC453604/\$20.00,
AMC453605/\$20.00, AMC453606/\$20.00,
AMC453607/\$20.00, AMC453608/\$20.00,
AMC453609/\$20.00, AMC453610/\$20.00,
AMC453611/\$20.00, AMC453612/\$20.00,
AMC453613/\$20.00, AMC453614/\$20.00,
AMC453615/\$20.00, AMC453616/\$20.00,
AMC453617/\$20.00, AMC453618/\$20.00,
AMC453619/\$20.00, AMC453620/\$20.00,
AMC453621/\$20.00, AMC453622/\$20.00,
AMC453623/\$20.00, AMC453624/\$20.00,
AMC453625/\$20.00, AMC453626/\$20.00,
AMC453627/\$20.00, AMC453628/\$20.00,
AMC453629/\$20.00, AMC453630/\$20.00,
AMC453631/\$20.00, AMC453632/\$20.00,
AMC453633/\$20.00, AMC453634/\$20.00,
AMC453635/\$20.00, AMC453636/\$20.00,
AMC453637/\$20.00, AMC453638/\$20.00,
AMC453639/\$20.00, AMC453640/\$20.00,
AMC453641/\$20.00, AMC453642/\$20.00,
AMC453643/\$20.00, AMC453644/\$20.00,
AMC453645/\$20.00, AMC453646/\$20.00,

AMC453647/\$20.00, AMC453648/\$20.00,
AMC453649/\$20.00, AMC453650/\$20.00,
AMC453651/\$20.00, AMC453652/\$20.00,
AMC453653/\$20.00, AMC453654/\$20.00,
AMC453655/\$20.00, AMC453656/\$20.00,
AMC453657/\$20.00, AMC453658/\$20.00,
AMC453659/\$20.00, AMC453660/\$20.00,
AMC453661/\$20.00, AMC453662/\$20.00,
AMC453663/\$20.00, AMC453664/\$20.00,
AMC453665/\$20.00, AMC453666/\$20.00,
AMC453667/\$20.00, AMC453668/\$20.00,
AMC453669/\$20.00, AMC453670/\$20.00,
AMC453671/\$20.00, AMC453672/\$20.00,
AMC453673/\$20.00, AMC453674/\$20.00,
AMC453675/\$20.00, AMC453676/\$20.00,
AMC453677/\$20.00, AMC453678/\$20.00,
AMC453679/\$20.00, AMC453680/\$20.00,
AMC453681/\$20.00, AMC453682/\$20.00,
AMC453683/\$20.00, AMC453684/\$20.00,
AMC453685/\$20.00, AMC453686/\$20.00,
AMC453687/\$20.00, AMC453688/\$20.00,
AMC453689/\$20.00, AMC453690/\$20.00,
AMC453691/\$20.00, AMC453692/\$20.00,
AMC453693/\$20.00, AMC453694/\$20.00,
AMC453695/\$20.00, AMC453696/\$20.00,
AMC453697/\$20.00, AMC453698/\$20.00,
AMC453699/\$20.00, AMC453700/\$20.00,
AMC453701/\$20.00, AMC453702/\$20.00,
AMC453703/\$20.00, AMC453704/\$20.00,
AMC453705/\$20.00, AMC453706/\$20.00,
AMC453707/\$20.00, AMC453708/\$20.00,
AMC453709/\$20.00, AMC453710/\$20.00,
AMC453711/\$20.00, AMC453712/\$20.00,
AMC453713/\$20.00, AMC453714/\$20.00,
AMC453715/\$20.00, AMC453716/\$20.00,
AMC453717/\$20.00, AMC453718/\$20.00,
AMC453719/\$20.00, AMC453720/\$20.00,
AMC453721/\$20.00, AMC453722/\$20.00,
AMC453723/\$20.00, AMC453724/\$20.00,
AMC453725/\$20.00, AMC453726/\$20.00,
AMC453727/\$20.00, AMC453728/\$20.00,
AMC453729/\$20.00, AMC453730/\$20.00,
AMC453731/\$20.00, AMC453732/\$20.00,
AMC453733/\$20.00, AMC453734/\$20.00,
AMC453735/\$20.00, AMC453736/\$20.00,
AMC453737/\$20.00, AMC453738/\$20.00,
AMC453739/\$20.00, AMC453740/\$20.00,
AMC453741/\$20.00, AMC453742/\$20.00,
AMC453743/\$20.00, AMC453744/\$20.00,

		AMC453745/\$20.00, AMC453746/\$20.00, AMC453747/\$20.00, AMC453748/\$20.00, AMC453749/\$20.00, AMC453750/\$20.00, AMC453751/\$20.00, AMC453752/\$20.00, AMC453753/\$20.00, AMC453754/\$20.00, AMC453755/\$20.00, AMC453756/\$20.00, AMC453757/\$20.00, AMC453758/\$20.00, AMC453759/\$20.00, AMC453760/\$20.00, AMC453761/\$20.00, AMC453762/\$20.00, AMC453763/\$20.00, AMC453764/\$20.00, AMC453765/\$20.00, AMC453766/\$20.00, AMC453767/\$20.00, AMC453768/\$20.00, AMC453769/\$20.00, AMC453770/\$20.00, AMC453771/\$20.00, AMC453772/\$20.00, AMC453773/\$20.00, AMC453774/\$20.00, AMC453775/\$20.00, AMC453776/\$20.00, AMC453777/\$20.00, AMC453778/\$20.00, AMC453779/\$20.00, AMC453780/\$20.00, AMC453781/\$20.00, AMC453782/\$20.00, AMC453783/\$20.00, AMC453784/\$20.00, AMC453785/\$20.00, AMC453786/\$20.00, AMC453787/\$20.00, AMC453788/\$20.00, AMC453789/\$20.00, AMC453790/\$20.00, AMC453791/\$20.00, AMC453792/\$20.00, AMC453793/\$20.00, AMC453794/\$20.00, AMC453795/\$20.00, AMC453796/\$20.00, AMC453797/\$20.00, AMC453798/\$20.00, AMC453799/\$20.00, AMC453800/\$20.00, AMC453801/\$20.00, AMC453802/\$20.00, AMC453803/\$20.00, AMC453804/\$20.00, AMC453805/\$20.00, AMC453806/\$20.00, AMC453807/\$20.00, AMC453808/\$20.00, AMC453809/\$20.00, AMC453810/\$20.00, AMC453811/\$20.00, AMC453812/\$20.00, AMC453813/\$20.00, AMC453814/\$20.00, AMC453815/\$20.00		
2	317.00	LOCATABLE MINERALS / MINING CLAIMS- NEW, UNADJUD, ONE OR MORE AUTH NOS / NEW MINING CLAIMS LOCATION FEE CASES: AMC453499/\$37.00, AMC453500/\$37.00, AMC453501/\$37.00, AMC453502/\$37.00, AMC453503/\$37.00, AMC453504/\$37.00, AMC453505/\$37.00, AMC453506/\$37.00, AMC453507/\$37.00, AMC453508/\$37.00, AMC453509/\$37.00, AMC453510/\$37.00, AMC453511/\$37.00, AMC453512/\$37.00, AMC453513/\$37.00, AMC453514/\$37.00, AMC453515/\$37.00, AMC453516/\$37.00, AMC453517/\$37.00, AMC453518/\$37.00,	- n/a -	11729.00

AMC453647/\$20.00, AMC453648/\$20.00,
AMC453649/\$20.00, AMC453650/\$20.00,
AMC453651/\$20.00, AMC453652/\$20.00,
AMC453653/\$20.00, AMC453654/\$20.00,
AMC453655/\$20.00, AMC453656/\$20.00,
AMC453657/\$20.00, AMC453658/\$20.00,
AMC453659/\$20.00, AMC453660/\$20.00,
AMC453661/\$20.00, AMC453662/\$20.00,
AMC453663/\$20.00, AMC453664/\$20.00,
AMC453665/\$20.00, AMC453666/\$20.00,
AMC453667/\$20.00, AMC453668/\$20.00,
AMC453669/\$20.00, AMC453670/\$20.00,
AMC453671/\$20.00, AMC453672/\$20.00,
AMC453673/\$20.00, AMC453674/\$20.00,
AMC453675/\$20.00, AMC453676/\$20.00,
AMC453677/\$20.00, AMC453678/\$20.00,
AMC453679/\$20.00, AMC453680/\$20.00,
AMC453681/\$20.00, AMC453682/\$20.00,
AMC453683/\$20.00, AMC453684/\$20.00,
AMC453685/\$20.00, AMC453686/\$20.00,
AMC453687/\$20.00, AMC453688/\$20.00,
AMC453689/\$20.00, AMC453690/\$20.00,
AMC453691/\$20.00, AMC453692/\$20.00,
AMC453693/\$20.00, AMC453694/\$20.00,
AMC453695/\$20.00, AMC453696/\$20.00,
AMC453697/\$20.00, AMC453698/\$20.00,
AMC453699/\$20.00, AMC453700/\$20.00,
AMC453701/\$20.00, AMC453702/\$20.00,
AMC453703/\$20.00, AMC453704/\$20.00,
AMC453705/\$20.00, AMC453706/\$20.00,
AMC453707/\$20.00, AMC453708/\$20.00,
AMC453709/\$20.00, AMC453710/\$20.00,
AMC453711/\$20.00, AMC453712/\$20.00,
AMC453713/\$20.00, AMC453714/\$20.00,
AMC453715/\$20.00, AMC453716/\$20.00,
AMC453717/\$20.00, AMC453718/\$20.00,
AMC453719/\$20.00, AMC453720/\$20.00,
AMC453721/\$20.00, AMC453722/\$20.00,
AMC453723/\$20.00, AMC453724/\$20.00,
AMC453725/\$20.00, AMC453726/\$20.00,
AMC453727/\$20.00, AMC453728/\$20.00,
AMC453729/\$20.00, AMC453730/\$20.00,
AMC453731/\$20.00, AMC453732/\$20.00,
AMC453733/\$20.00, AMC453734/\$20.00,
AMC453735/\$20.00, AMC453736/\$20.00,
AMC453737/\$20.00, AMC453738/\$20.00,
AMC453739/\$20.00, AMC453740/\$20.00,
AMC453741/\$20.00, AMC453742/\$20.00,
AMC453743/\$20.00, AMC453744/\$20.00,

		AMC453745/\$20.00, AMC453746/\$20.00, AMC453747/\$20.00, AMC453748/\$20.00, AMC453749/\$20.00, AMC453750/\$20.00, AMC453751/\$20.00, AMC453752/\$20.00, AMC453753/\$20.00, AMC453754/\$20.00, AMC453755/\$20.00, AMC453756/\$20.00, AMC453757/\$20.00, AMC453758/\$20.00, AMC453759/\$20.00, AMC453760/\$20.00, AMC453761/\$20.00, AMC453762/\$20.00, AMC453763/\$20.00, AMC453764/\$20.00, AMC453765/\$20.00, AMC453766/\$20.00, AMC453767/\$20.00, AMC453768/\$20.00, AMC453769/\$20.00, AMC453770/\$20.00, AMC453771/\$20.00, AMC453772/\$20.00, AMC453773/\$20.00, AMC453774/\$20.00, AMC453775/\$20.00, AMC453776/\$20.00, AMC453777/\$20.00, AMC453778/\$20.00, AMC453779/\$20.00, AMC453780/\$20.00, AMC453781/\$20.00, AMC453782/\$20.00, AMC453783/\$20.00, AMC453784/\$20.00, AMC453785/\$20.00, AMC453786/\$20.00, AMC453787/\$20.00, AMC453788/\$20.00, AMC453789/\$20.00, AMC453790/\$20.00, AMC453791/\$20.00, AMC453792/\$20.00, AMC453793/\$20.00, AMC453794/\$20.00, AMC453795/\$20.00, AMC453796/\$20.00, AMC453797/\$20.00, AMC453798/\$20.00, AMC453799/\$20.00, AMC453800/\$20.00, AMC453801/\$20.00, AMC453802/\$20.00, AMC453803/\$20.00, AMC453804/\$20.00, AMC453805/\$20.00, AMC453806/\$20.00, AMC453807/\$20.00, AMC453808/\$20.00, AMC453809/\$20.00, AMC453810/\$20.00, AMC453811/\$20.00, AMC453812/\$20.00, AMC453813/\$20.00, AMC453814/\$20.00, AMC453815/\$20.00		
2	317.00	LOCATABLE MINERALS / MINING CLAIMS- NEW, UNADJUD, ONE OR MORE AUTH NOS / NEW MINING CLAIMS LOCATION FEE CASES: AMC453499/\$37.00, AMC453500/\$37.00, AMC453501/\$37.00, AMC453502/\$37.00, AMC453503/\$37.00, AMC453504/\$37.00, AMC453505/\$37.00, AMC453506/\$37.00, AMC453507/\$37.00, AMC453508/\$37.00, AMC453509/\$37.00, AMC453510/\$37.00, AMC453511/\$37.00, AMC453512/\$37.00, AMC453513/\$37.00, AMC453514/\$37.00, AMC453515/\$37.00, AMC453516/\$37.00, AMC453517/\$37.00, AMC453518/\$37.00,	- n/a -	11729.00

AMC453519/\$37.00, AMC453520/\$37.00,
AMC453521/\$37.00, AMC453522/\$37.00,
AMC453523/\$37.00, AMC453524/\$37.00,
AMC453525/\$37.00, AMC453526/\$37.00,
AMC453527/\$37.00, AMC453528/\$37.00,
AMC453529/\$37.00, AMC453530/\$37.00,
AMC453531/\$37.00, AMC453532/\$37.00,
AMC453533/\$37.00, AMC453534/\$37.00,
AMC453535/\$37.00, AMC453536/\$37.00,
AMC453537/\$37.00, AMC453538/\$37.00,
AMC453539/\$37.00, AMC453540/\$37.00,
AMC453541/\$37.00, AMC453542/\$37.00,
AMC453543/\$37.00, AMC453544/\$37.00,
AMC453545/\$37.00, AMC453546/\$37.00,
AMC453547/\$37.00, AMC453548/\$37.00,
AMC453549/\$37.00, AMC453550/\$37.00,
AMC453551/\$37.00, AMC453552/\$37.00,
AMC453553/\$37.00, AMC453554/\$37.00,
AMC453555/\$37.00, AMC453556/\$37.00,
AMC453557/\$37.00, AMC453558/\$37.00,
AMC453559/\$37.00, AMC453560/\$37.00,
AMC453561/\$37.00, AMC453562/\$37.00,
AMC453563/\$37.00, AMC453564/\$37.00,
AMC453565/\$37.00, AMC453566/\$37.00,
AMC453567/\$37.00, AMC453568/\$37.00,
AMC453569/\$37.00, AMC453570/\$37.00,
AMC453571/\$37.00, AMC453572/\$37.00,
AMC453573/\$37.00, AMC453574/\$37.00,
AMC453575/\$37.00, AMC453576/\$37.00,
AMC453577/\$37.00, AMC453578/\$37.00,
AMC453579/\$37.00, AMC453580/\$37.00,
AMC453581/\$37.00, AMC453582/\$37.00,
AMC453583/\$37.00, AMC453584/\$37.00,
AMC453585/\$37.00, AMC453586/\$37.00,
AMC453587/\$37.00, AMC453588/\$37.00,
AMC453589/\$37.00, AMC453590/\$37.00,
AMC453591/\$37.00, AMC453592/\$37.00,
AMC453593/\$37.00, AMC453594/\$37.00,
AMC453595/\$37.00, AMC453596/\$37.00,
AMC453597/\$37.00, AMC453598/\$37.00,
AMC453599/\$37.00, AMC453600/\$37.00,
AMC453601/\$37.00, AMC453602/\$37.00,
AMC453603/\$37.00, AMC453604/\$37.00,
AMC453605/\$37.00, AMC453606/\$37.00,
AMC453607/\$37.00, AMC453608/\$37.00,
AMC453609/\$37.00, AMC453610/\$37.00,
AMC453611/\$37.00, AMC453612/\$37.00,
AMC453613/\$37.00, AMC453614/\$37.00,
AMC453615/\$37.00, AMC453616/\$37.00,

AMC453617/\$37.00, AMC453618/\$37.00,
AMC453619/\$37.00, AMC453620/\$37.00,
AMC453621/\$37.00, AMC453622/\$37.00,
AMC453623/\$37.00, AMC453624/\$37.00,
AMC453625/\$37.00, AMC453626/\$37.00,
AMC453627/\$37.00, AMC453628/\$37.00,
AMC453629/\$37.00, AMC453630/\$37.00,
AMC453631/\$37.00, AMC453632/\$37.00,
AMC453633/\$37.00, AMC453634/\$37.00,
AMC453635/\$37.00, AMC453636/\$37.00,
AMC453637/\$37.00, AMC453638/\$37.00,
AMC453639/\$37.00, AMC453640/\$37.00,
AMC453641/\$37.00, AMC453642/\$37.00,
AMC453643/\$37.00, AMC453644/\$37.00,
AMC453645/\$37.00, AMC453646/\$37.00,
AMC453647/\$37.00, AMC453648/\$37.00,
AMC453649/\$37.00, AMC453650/\$37.00,
AMC453651/\$37.00, AMC453652/\$37.00,
AMC453653/\$37.00, AMC453654/\$37.00,
AMC453655/\$37.00, AMC453656/\$37.00,
AMC453657/\$37.00, AMC453658/\$37.00,
AMC453659/\$37.00, AMC453660/\$37.00,
AMC453661/\$37.00, AMC453662/\$37.00,
AMC453663/\$37.00, AMC453664/\$37.00,
AMC453665/\$37.00, AMC453666/\$37.00,
AMC453667/\$37.00, AMC453668/\$37.00,
AMC453669/\$37.00, AMC453670/\$37.00,
AMC453671/\$37.00, AMC453672/\$37.00,
AMC453673/\$37.00, AMC453674/\$37.00,
AMC453675/\$37.00, AMC453676/\$37.00,
AMC453677/\$37.00, AMC453678/\$37.00,
AMC453679/\$37.00, AMC453680/\$37.00,
AMC453681/\$37.00, AMC453682/\$37.00,
AMC453683/\$37.00, AMC453684/\$37.00,
AMC453685/\$37.00, AMC453686/\$37.00,
AMC453687/\$37.00, AMC453688/\$37.00,
AMC453689/\$37.00, AMC453690/\$37.00,
AMC453691/\$37.00, AMC453692/\$37.00,
AMC453693/\$37.00, AMC453694/\$37.00,
AMC453695/\$37.00, AMC453696/\$37.00,
AMC453697/\$37.00, AMC453698/\$37.00,
AMC453699/\$37.00, AMC453700/\$37.00,
AMC453701/\$37.00, AMC453702/\$37.00,
AMC453703/\$37.00, AMC453704/\$37.00,
AMC453705/\$37.00, AMC453706/\$37.00,
AMC453707/\$37.00, AMC453708/\$37.00,
AMC453709/\$37.00, AMC453710/\$37.00,
AMC453711/\$37.00, AMC453712/\$37.00,
AMC453713/\$37.00, AMC453714/\$37.00,

AMC453519/\$37.00, AMC453520/\$37.00,
AMC453521/\$37.00, AMC453522/\$37.00,
AMC453523/\$37.00, AMC453524/\$37.00,
AMC453525/\$37.00, AMC453526/\$37.00,
AMC453527/\$37.00, AMC453528/\$37.00,
AMC453529/\$37.00, AMC453530/\$37.00,
AMC453531/\$37.00, AMC453532/\$37.00,
AMC453533/\$37.00, AMC453534/\$37.00,
AMC453535/\$37.00, AMC453536/\$37.00,
AMC453537/\$37.00, AMC453538/\$37.00,
AMC453539/\$37.00, AMC453540/\$37.00,
AMC453541/\$37.00, AMC453542/\$37.00,
AMC453543/\$37.00, AMC453544/\$37.00,
AMC453545/\$37.00, AMC453546/\$37.00,
AMC453547/\$37.00, AMC453548/\$37.00,
AMC453549/\$37.00, AMC453550/\$37.00,
AMC453551/\$37.00, AMC453552/\$37.00,
AMC453553/\$37.00, AMC453554/\$37.00,
AMC453555/\$37.00, AMC453556/\$37.00,
AMC453557/\$37.00, AMC453558/\$37.00,
AMC453559/\$37.00, AMC453560/\$37.00,
AMC453561/\$37.00, AMC453562/\$37.00,
AMC453563/\$37.00, AMC453564/\$37.00,
AMC453565/\$37.00, AMC453566/\$37.00,
AMC453567/\$37.00, AMC453568/\$37.00,
AMC453569/\$37.00, AMC453570/\$37.00,
AMC453571/\$37.00, AMC453572/\$37.00,
AMC453573/\$37.00, AMC453574/\$37.00,
AMC453575/\$37.00, AMC453576/\$37.00,
AMC453577/\$37.00, AMC453578/\$37.00,
AMC453579/\$37.00, AMC453580/\$37.00,
AMC453581/\$37.00, AMC453582/\$37.00,
AMC453583/\$37.00, AMC453584/\$37.00,
AMC453585/\$37.00, AMC453586/\$37.00,
AMC453587/\$37.00, AMC453588/\$37.00,
AMC453589/\$37.00, AMC453590/\$37.00,
AMC453591/\$37.00, AMC453592/\$37.00,
AMC453593/\$37.00, AMC453594/\$37.00,
AMC453595/\$37.00, AMC453596/\$37.00,
AMC453597/\$37.00, AMC453598/\$37.00,
AMC453599/\$37.00, AMC453600/\$37.00,
AMC453601/\$37.00, AMC453602/\$37.00,
AMC453603/\$37.00, AMC453604/\$37.00,
AMC453605/\$37.00, AMC453606/\$37.00,
AMC453607/\$37.00, AMC453608/\$37.00,
AMC453609/\$37.00, AMC453610/\$37.00,
AMC453611/\$37.00, AMC453612/\$37.00,
AMC453613/\$37.00, AMC453614/\$37.00,
AMC453615/\$37.00, AMC453616/\$37.00,

AMC453617/\$37.00, AMC453618/\$37.00,
AMC453619/\$37.00, AMC453620/\$37.00,
AMC453621/\$37.00, AMC453622/\$37.00,
AMC453623/\$37.00, AMC453624/\$37.00,
AMC453625/\$37.00, AMC453626/\$37.00,
AMC453627/\$37.00, AMC453628/\$37.00,
AMC453629/\$37.00, AMC453630/\$37.00,
AMC453631/\$37.00, AMC453632/\$37.00,
AMC453633/\$37.00, AMC453634/\$37.00,
AMC453635/\$37.00, AMC453636/\$37.00,
AMC453637/\$37.00, AMC453638/\$37.00,
AMC453639/\$37.00, AMC453640/\$37.00,
AMC453641/\$37.00, AMC453642/\$37.00,
AMC453643/\$37.00, AMC453644/\$37.00,
AMC453645/\$37.00, AMC453646/\$37.00,
AMC453647/\$37.00, AMC453648/\$37.00,
AMC453649/\$37.00, AMC453650/\$37.00,
AMC453651/\$37.00, AMC453652/\$37.00,
AMC453653/\$37.00, AMC453654/\$37.00,
AMC453655/\$37.00, AMC453656/\$37.00,
AMC453657/\$37.00, AMC453658/\$37.00,
AMC453659/\$37.00, AMC453660/\$37.00,
AMC453661/\$37.00, AMC453662/\$37.00,
AMC453663/\$37.00, AMC453664/\$37.00,
AMC453665/\$37.00, AMC453666/\$37.00,
AMC453667/\$37.00, AMC453668/\$37.00,
AMC453669/\$37.00, AMC453670/\$37.00,
AMC453671/\$37.00, AMC453672/\$37.00,
AMC453673/\$37.00, AMC453674/\$37.00,
AMC453675/\$37.00, AMC453676/\$37.00,
AMC453677/\$37.00, AMC453678/\$37.00,
AMC453679/\$37.00, AMC453680/\$37.00,
AMC453681/\$37.00, AMC453682/\$37.00,
AMC453683/\$37.00, AMC453684/\$37.00,
AMC453685/\$37.00, AMC453686/\$37.00,
AMC453687/\$37.00, AMC453688/\$37.00,
AMC453689/\$37.00, AMC453690/\$37.00,
AMC453691/\$37.00, AMC453692/\$37.00,
AMC453693/\$37.00, AMC453694/\$37.00,
AMC453695/\$37.00, AMC453696/\$37.00,
AMC453697/\$37.00, AMC453698/\$37.00,
AMC453699/\$37.00, AMC453700/\$37.00,
AMC453701/\$37.00, AMC453702/\$37.00,
AMC453703/\$37.00, AMC453704/\$37.00,
AMC453705/\$37.00, AMC453706/\$37.00,
AMC453707/\$37.00, AMC453708/\$37.00,
AMC453709/\$37.00, AMC453710/\$37.00,
AMC453711/\$37.00, AMC453712/\$37.00,
AMC453713/\$37.00, AMC453714/\$37.00,

AMC453715/\$37.00, AMC453716/\$37.00,
AMC453717/\$37.00, AMC453718/\$37.00,
AMC453719/\$37.00, AMC453720/\$37.00,
AMC453721/\$37.00, AMC453722/\$37.00,
AMC453723/\$37.00, AMC453724/\$37.00,
AMC453725/\$37.00, AMC453726/\$37.00,
AMC453727/\$37.00, AMC453728/\$37.00,
AMC453729/\$37.00, AMC453730/\$37.00,
AMC453731/\$37.00, AMC453732/\$37.00,
AMC453733/\$37.00, AMC453734/\$37.00,
AMC453735/\$37.00, AMC453736/\$37.00,
AMC453737/\$37.00, AMC453738/\$37.00,
AMC453739/\$37.00, AMC453740/\$37.00,
AMC453741/\$37.00, AMC453742/\$37.00,
AMC453743/\$37.00, AMC453744/\$37.00,
AMC453745/\$37.00, AMC453746/\$37.00,
AMC453747/\$37.00, AMC453748/\$37.00,
AMC453749/\$37.00, AMC453750/\$37.00,
AMC453751/\$37.00, AMC453752/\$37.00,
AMC453753/\$37.00, AMC453754/\$37.00,
AMC453755/\$37.00, AMC453756/\$37.00,
AMC453757/\$37.00, AMC453758/\$37.00,
AMC453759/\$37.00, AMC453760/\$37.00,
AMC453761/\$37.00, AMC453762/\$37.00,
AMC453763/\$37.00, AMC453764/\$37.00,
AMC453765/\$37.00, AMC453766/\$37.00,
AMC453767/\$37.00, AMC453768/\$37.00,
AMC453769/\$37.00, AMC453770/\$37.00,
AMC453771/\$37.00, AMC453772/\$37.00,
AMC453773/\$37.00, AMC453774/\$37.00,
AMC453775/\$37.00, AMC453776/\$37.00,
AMC453777/\$37.00, AMC453778/\$37.00,
AMC453779/\$37.00, AMC453780/\$37.00,
AMC453781/\$37.00, AMC453782/\$37.00,
AMC453783/\$37.00, AMC453784/\$37.00,
AMC453785/\$37.00, AMC453786/\$37.00,
AMC453787/\$37.00, AMC453788/\$37.00,
AMC453789/\$37.00, AMC453790/\$37.00,
AMC453791/\$37.00, AMC453792/\$37.00,
AMC453793/\$37.00, AMC453794/\$37.00,
AMC453795/\$37.00, AMC453796/\$37.00,
AMC453797/\$37.00, AMC453798/\$37.00,
AMC453799/\$37.00, AMC453800/\$37.00,
AMC453801/\$37.00, AMC453802/\$37.00,
AMC453803/\$37.00, AMC453804/\$37.00,
AMC453805/\$37.00, AMC453806/\$37.00,
AMC453807/\$37.00, AMC453808/\$37.00,
AMC453809/\$37.00, AMC453810/\$37.00,
AMC453811/\$37.00, AMC453812/\$37.00,

		AMC453813/\$37.00, AMC453814/\$37.00, AMC453815/\$37.00		
3	317.00	LOCATABLE MINERALS / MINING CLAIMS- NEW,UNADJUD, ONE OR MORE AUTH NOS / NEW MINING CLAIMS MAINTENANCE FEE CASES: AMC453499/\$155.00, AMC453500/ \$155.00, AMC453501/\$155.00, AMC453502/ \$155.00, AMC453503/\$155.00, AMC453504/ \$155.00, AMC453505/\$155.00, AMC453506/ \$155.00, AMC453507/\$155.00, AMC453508/ \$155.00, AMC453509/\$155.00, AMC453510/ \$155.00, AMC453511/\$155.00, AMC453512/ \$155.00, AMC453513/\$155.00, AMC453514/ \$155.00, AMC453515/\$155.00, AMC453516/ \$155.00, AMC453517/\$155.00, AMC453518/ \$155.00, AMC453519/\$155.00, AMC453520/ \$155.00, AMC453521/\$155.00, AMC453522/ \$155.00, AMC453523/\$155.00, AMC453524/ \$155.00, AMC453525/\$155.00, AMC453526/ \$155.00, AMC453527/\$155.00, AMC453528/ \$155.00, AMC453529/\$155.00, AMC453530/ \$155.00, AMC453531/\$155.00, AMC453532/ \$155.00, AMC453533/\$155.00, AMC453534/ \$155.00, AMC453535/\$155.00, AMC453536/ \$155.00, AMC453537/\$155.00, AMC453538/ \$155.00, AMC453539/\$155.00, AMC453540/ \$155.00, AMC453541/\$155.00, AMC453542/ \$155.00, AMC453543/\$155.00, AMC453544/ \$155.00, AMC453545/\$155.00, AMC453546/ \$155.00, AMC453547/\$155.00, AMC453548/ \$155.00, AMC453549/\$155.00, AMC453550/ \$155.00, AMC453551/\$155.00, AMC453552/ \$155.00, AMC453553/\$155.00, AMC453554/ \$155.00, AMC453555/\$155.00, AMC453556/ \$155.00, AMC453557/\$155.00, AMC453558/ \$155.00, AMC453559/\$155.00, AMC453560/ \$155.00, AMC453561/\$155.00, AMC453562/ \$155.00, AMC453563/\$155.00, AMC453564/ \$155.00, AMC453565/\$155.00, AMC453566/ \$155.00, AMC453567/\$155.00, AMC453568/ \$155.00, AMC453569/\$155.00, AMC453570/ \$155.00, AMC453571/\$155.00, AMC453572/ \$155.00, AMC453573/\$155.00, AMC453574/ \$155.00, AMC453575/\$155.00, AMC453576/ \$155.00, AMC453577/\$155.00, AMC453578/ \$155.00, AMC453579/\$155.00, AMC453580/ \$155.00, AMC453581/\$155.00, AMC453582/ \$155.00, AMC453583/\$155.00, AMC453584/ \$155.00, AMC453585/\$155.00, AMC453586/	- n/a -	49135.00

AMC453715/\$37.00, AMC453716/\$37.00,
AMC453717/\$37.00, AMC453718/\$37.00,
AMC453719/\$37.00, AMC453720/\$37.00,
AMC453721/\$37.00, AMC453722/\$37.00,
AMC453723/\$37.00, AMC453724/\$37.00,
AMC453725/\$37.00, AMC453726/\$37.00,
AMC453727/\$37.00, AMC453728/\$37.00,
AMC453729/\$37.00, AMC453730/\$37.00,
AMC453731/\$37.00, AMC453732/\$37.00,
AMC453733/\$37.00, AMC453734/\$37.00,
AMC453735/\$37.00, AMC453736/\$37.00,
AMC453737/\$37.00, AMC453738/\$37.00,
AMC453739/\$37.00, AMC453740/\$37.00,
AMC453741/\$37.00, AMC453742/\$37.00,
AMC453743/\$37.00, AMC453744/\$37.00,
AMC453745/\$37.00, AMC453746/\$37.00,
AMC453747/\$37.00, AMC453748/\$37.00,
AMC453749/\$37.00, AMC453750/\$37.00,
AMC453751/\$37.00, AMC453752/\$37.00,
AMC453753/\$37.00, AMC453754/\$37.00,
AMC453755/\$37.00, AMC453756/\$37.00,
AMC453757/\$37.00, AMC453758/\$37.00,
AMC453759/\$37.00, AMC453760/\$37.00,
AMC453761/\$37.00, AMC453762/\$37.00,
AMC453763/\$37.00, AMC453764/\$37.00,
AMC453765/\$37.00, AMC453766/\$37.00,
AMC453767/\$37.00, AMC453768/\$37.00,
AMC453769/\$37.00, AMC453770/\$37.00,
AMC453771/\$37.00, AMC453772/\$37.00,
AMC453773/\$37.00, AMC453774/\$37.00,
AMC453775/\$37.00, AMC453776/\$37.00,
AMC453777/\$37.00, AMC453778/\$37.00,
AMC453779/\$37.00, AMC453780/\$37.00,
AMC453781/\$37.00, AMC453782/\$37.00,
AMC453783/\$37.00, AMC453784/\$37.00,
AMC453785/\$37.00, AMC453786/\$37.00,
AMC453787/\$37.00, AMC453788/\$37.00,
AMC453789/\$37.00, AMC453790/\$37.00,
AMC453791/\$37.00, AMC453792/\$37.00,
AMC453793/\$37.00, AMC453794/\$37.00,
AMC453795/\$37.00, AMC453796/\$37.00,
AMC453797/\$37.00, AMC453798/\$37.00,
AMC453799/\$37.00, AMC453800/\$37.00,
AMC453801/\$37.00, AMC453802/\$37.00,
AMC453803/\$37.00, AMC453804/\$37.00,
AMC453805/\$37.00, AMC453806/\$37.00,
AMC453807/\$37.00, AMC453808/\$37.00,
AMC453809/\$37.00, AMC453810/\$37.00,
AMC453811/\$37.00, AMC453812/\$37.00,

		AMC453813/\$37.00, AMC453814/\$37.00, AMC453815/\$37.00		
3	317.00	LOCATABLE MINERALS / MINING CLAIMS- NEW, UNADJUD, ONE OR MORE AUTH NOS / NEW MINING CLAIMS MAINTENANCE FEE CASES: AMC453499/\$155.00, AMC453500/ \$155.00, AMC453501/\$155.00, AMC453502/ \$155.00, AMC453503/\$155.00, AMC453504/ \$155.00, AMC453505/\$155.00, AMC453506/ \$155.00, AMC453507/\$155.00, AMC453508/ \$155.00, AMC453509/\$155.00, AMC453510/ \$155.00, AMC453511/\$155.00, AMC453512/ \$155.00, AMC453513/\$155.00, AMC453514/ \$155.00, AMC453515/\$155.00, AMC453516/ \$155.00, AMC453517/\$155.00, AMC453518/ \$155.00, AMC453519/\$155.00, AMC453520/ \$155.00, AMC453521/\$155.00, AMC453522/ \$155.00, AMC453523/\$155.00, AMC453524/ \$155.00, AMC453525/\$155.00, AMC453526/ \$155.00, AMC453527/\$155.00, AMC453528/ \$155.00, AMC453529/\$155.00, AMC453530/ \$155.00, AMC453531/\$155.00, AMC453532/ \$155.00, AMC453533/\$155.00, AMC453534/ \$155.00, AMC453535/\$155.00, AMC453536/ \$155.00, AMC453537/\$155.00, AMC453538/ \$155.00, AMC453539/\$155.00, AMC453540/ \$155.00, AMC453541/\$155.00, AMC453542/ \$155.00, AMC453543/\$155.00, AMC453544/ \$155.00, AMC453545/\$155.00, AMC453546/ \$155.00, AMC453547/\$155.00, AMC453548/ \$155.00, AMC453549/\$155.00, AMC453550/ \$155.00, AMC453551/\$155.00, AMC453552/ \$155.00, AMC453553/\$155.00, AMC453554/ \$155.00, AMC453555/\$155.00, AMC453556/ \$155.00, AMC453557/\$155.00, AMC453558/ \$155.00, AMC453559/\$155.00, AMC453560/ \$155.00, AMC453561/\$155.00, AMC453562/ \$155.00, AMC453563/\$155.00, AMC453564/ \$155.00, AMC453565/\$155.00, AMC453566/ \$155.00, AMC453567/\$155.00, AMC453568/ \$155.00, AMC453569/\$155.00, AMC453570/ \$155.00, AMC453571/\$155.00, AMC453572/ \$155.00, AMC453573/\$155.00, AMC453574/ \$155.00, AMC453575/\$155.00, AMC453576/ \$155.00, AMC453577/\$155.00, AMC453578/ \$155.00, AMC453579/\$155.00, AMC453580/ \$155.00, AMC453581/\$155.00, AMC453582/ \$155.00, AMC453583/\$155.00, AMC453584/ \$155.00, AMC453585/\$155.00, AMC453586/	- n/a -	49135.00

\$155.00, AMC453587/\$155.00, AMC453588/
\$155.00, AMC453589/\$155.00, AMC453590/
\$155.00, AMC453591/\$155.00, AMC453592/
\$155.00, AMC453593/\$155.00, AMC453594/
\$155.00, AMC453595/\$155.00, AMC453596/
\$155.00, AMC453597/\$155.00, AMC453598/
\$155.00, AMC453599/\$155.00, AMC453600/
\$155.00, AMC453601/\$155.00, AMC453602/
\$155.00, AMC453603/\$155.00, AMC453604/
\$155.00, AMC453605/\$155.00, AMC453606/
\$155.00, AMC453607/\$155.00, AMC453608/
\$155.00, AMC453609/\$155.00, AMC453610/
\$155.00, AMC453611/\$155.00, AMC453612/
\$155.00, AMC453613/\$155.00, AMC453614/
\$155.00, AMC453615/\$155.00, AMC453616/
\$155.00, AMC453617/\$155.00, AMC453618/
\$155.00, AMC453619/\$155.00, AMC453620/
\$155.00, AMC453621/\$155.00, AMC453622/
\$155.00, AMC453623/\$155.00, AMC453624/
\$155.00, AMC453625/\$155.00, AMC453626/
\$155.00, AMC453627/\$155.00, AMC453628/
\$155.00, AMC453629/\$155.00, AMC453630/
\$155.00, AMC453631/\$155.00, AMC453632/
\$155.00, AMC453633/\$155.00, AMC453634/
\$155.00, AMC453635/\$155.00, AMC453636/
\$155.00, AMC453637/\$155.00, AMC453638/
\$155.00, AMC453639/\$155.00, AMC453640/
\$155.00, AMC453641/\$155.00, AMC453642/
\$155.00, AMC453643/\$155.00, AMC453644/
\$155.00, AMC453645/\$155.00, AMC453646/
\$155.00, AMC453647/\$155.00, AMC453648/
\$155.00, AMC453649/\$155.00, AMC453650/
\$155.00, AMC453651/\$155.00, AMC453652/
\$155.00, AMC453653/\$155.00, AMC453654/
\$155.00, AMC453655/\$155.00, AMC453656/
\$155.00, AMC453657/\$155.00, AMC453658/
\$155.00, AMC453659/\$155.00, AMC453660/
\$155.00, AMC453661/\$155.00, AMC453662/
\$155.00, AMC453663/\$155.00, AMC453664/
\$155.00, AMC453665/\$155.00, AMC453666/
\$155.00, AMC453667/\$155.00, AMC453668/
\$155.00, AMC453669/\$155.00, AMC453670/
\$155.00, AMC453671/\$155.00, AMC453672/
\$155.00, AMC453673/\$155.00, AMC453674/
\$155.00, AMC453675/\$155.00, AMC453676/
\$155.00, AMC453677/\$155.00, AMC453678/
\$155.00, AMC453679/\$155.00, AMC453680/
\$155.00, AMC453681/\$155.00, AMC453682/
\$155.00, AMC453683/\$155.00, AMC453684/

\$155.00, AMC453685/\$155.00, AMC453686/
\$155.00, AMC453687/\$155.00, AMC453688/
\$155.00, AMC453689/\$155.00, AMC453690/
\$155.00, AMC453691/\$155.00, AMC453692/
\$155.00, AMC453693/\$155.00, AMC453694/
\$155.00, AMC453695/\$155.00, AMC453696/
\$155.00, AMC453697/\$155.00, AMC453698/
\$155.00, AMC453699/\$155.00, AMC453700/
\$155.00, AMC453701/\$155.00, AMC453702/
\$155.00, AMC453703/\$155.00, AMC453704/
\$155.00, AMC453705/\$155.00, AMC453706/
\$155.00, AMC453707/\$155.00, AMC453708/
\$155.00, AMC453709/\$155.00, AMC453710/
\$155.00, AMC453711/\$155.00, AMC453712/
\$155.00, AMC453713/\$155.00, AMC453714/
\$155.00, AMC453715/\$155.00, AMC453716/
\$155.00, AMC453717/\$155.00, AMC453718/
\$155.00, AMC453719/\$155.00, AMC453720/
\$155.00, AMC453721/\$155.00, AMC453722/
\$155.00, AMC453723/\$155.00, AMC453724/
\$155.00, AMC453725/\$155.00, AMC453726/
\$155.00, AMC453727/\$155.00, AMC453728/
\$155.00, AMC453729/\$155.00, AMC453730/
\$155.00, AMC453731/\$155.00, AMC453732/
\$155.00, AMC453733/\$155.00, AMC453734/
\$155.00, AMC453735/\$155.00, AMC453736/
\$155.00, AMC453737/\$155.00, AMC453738/
\$155.00, AMC453739/\$155.00, AMC453740/
\$155.00, AMC453741/\$155.00, AMC453742/
\$155.00, AMC453743/\$155.00, AMC453744/
\$155.00, AMC453745/\$155.00, AMC453746/
\$155.00, AMC453747/\$155.00, AMC453748/
\$155.00, AMC453749/\$155.00, AMC453750/
\$155.00, AMC453751/\$155.00, AMC453752/
\$155.00, AMC453753/\$155.00, AMC453754/
\$155.00, AMC453755/\$155.00, AMC453756/
\$155.00, AMC453757/\$155.00, AMC453758/
\$155.00, AMC453759/\$155.00, AMC453760/
\$155.00, AMC453761/\$155.00, AMC453762/
\$155.00, AMC453763/\$155.00, AMC453764/
\$155.00, AMC453765/\$155.00, AMC453766/
\$155.00, AMC453767/\$155.00, AMC453768/
\$155.00, AMC453769/\$155.00, AMC453770/
\$155.00, AMC453771/\$155.00, AMC453772/
\$155.00, AMC453773/\$155.00, AMC453774/
\$155.00, AMC453775/\$155.00, AMC453776/
\$155.00, AMC453777/\$155.00, AMC453778/
\$155.00, AMC453779/\$155.00, AMC453780/
\$155.00, AMC453781/\$155.00, AMC453782/

\$155.00, AMC453587/\$155.00, AMC453588/
\$155.00, AMC453589/\$155.00, AMC453590/
\$155.00, AMC453591/\$155.00, AMC453592/
\$155.00, AMC453593/\$155.00, AMC453594/
\$155.00, AMC453595/\$155.00, AMC453596/
\$155.00, AMC453597/\$155.00, AMC453598/
\$155.00, AMC453599/\$155.00, AMC453600/
\$155.00, AMC453601/\$155.00, AMC453602/
\$155.00, AMC453603/\$155.00, AMC453604/
\$155.00, AMC453605/\$155.00, AMC453606/
\$155.00, AMC453607/\$155.00, AMC453608/
\$155.00, AMC453609/\$155.00, AMC453610/
\$155.00, AMC453611/\$155.00, AMC453612/
\$155.00, AMC453613/\$155.00, AMC453614/
\$155.00, AMC453615/\$155.00, AMC453616/
\$155.00, AMC453617/\$155.00, AMC453618/
\$155.00, AMC453619/\$155.00, AMC453620/
\$155.00, AMC453621/\$155.00, AMC453622/
\$155.00, AMC453623/\$155.00, AMC453624/
\$155.00, AMC453625/\$155.00, AMC453626/
\$155.00, AMC453627/\$155.00, AMC453628/
\$155.00, AMC453629/\$155.00, AMC453630/
\$155.00, AMC453631/\$155.00, AMC453632/
\$155.00, AMC453633/\$155.00, AMC453634/
\$155.00, AMC453635/\$155.00, AMC453636/
\$155.00, AMC453637/\$155.00, AMC453638/
\$155.00, AMC453639/\$155.00, AMC453640/
\$155.00, AMC453641/\$155.00, AMC453642/
\$155.00, AMC453643/\$155.00, AMC453644/
\$155.00, AMC453645/\$155.00, AMC453646/
\$155.00, AMC453647/\$155.00, AMC453648/
\$155.00, AMC453649/\$155.00, AMC453650/
\$155.00, AMC453651/\$155.00, AMC453652/
\$155.00, AMC453653/\$155.00, AMC453654/
\$155.00, AMC453655/\$155.00, AMC453656/
\$155.00, AMC453657/\$155.00, AMC453658/
\$155.00, AMC453659/\$155.00, AMC453660/
\$155.00, AMC453661/\$155.00, AMC453662/
\$155.00, AMC453663/\$155.00, AMC453664/
\$155.00, AMC453665/\$155.00, AMC453666/
\$155.00, AMC453667/\$155.00, AMC453668/
\$155.00, AMC453669/\$155.00, AMC453670/
\$155.00, AMC453671/\$155.00, AMC453672/
\$155.00, AMC453673/\$155.00, AMC453674/
\$155.00, AMC453675/\$155.00, AMC453676/
\$155.00, AMC453677/\$155.00, AMC453678/
\$155.00, AMC453679/\$155.00, AMC453680/
\$155.00, AMC453681/\$155.00, AMC453682/
\$155.00, AMC453683/\$155.00, AMC453684/

\$155.00, AMC453685/\$155.00, AMC453686/
\$155.00, AMC453687/\$155.00, AMC453688/
\$155.00, AMC453689/\$155.00, AMC453690/
\$155.00, AMC453691/\$155.00, AMC453692/
\$155.00, AMC453693/\$155.00, AMC453694/
\$155.00, AMC453695/\$155.00, AMC453696/
\$155.00, AMC453697/\$155.00, AMC453698/
\$155.00, AMC453699/\$155.00, AMC453700/
\$155.00, AMC453701/\$155.00, AMC453702/
\$155.00, AMC453703/\$155.00, AMC453704/
\$155.00, AMC453705/\$155.00, AMC453706/
\$155.00, AMC453707/\$155.00, AMC453708/
\$155.00, AMC453709/\$155.00, AMC453710/
\$155.00, AMC453711/\$155.00, AMC453712/
\$155.00, AMC453713/\$155.00, AMC453714/
\$155.00, AMC453715/\$155.00, AMC453716/
\$155.00, AMC453717/\$155.00, AMC453718/
\$155.00, AMC453719/\$155.00, AMC453720/
\$155.00, AMC453721/\$155.00, AMC453722/
\$155.00, AMC453723/\$155.00, AMC453724/
\$155.00, AMC453725/\$155.00, AMC453726/
\$155.00, AMC453727/\$155.00, AMC453728/
\$155.00, AMC453729/\$155.00, AMC453730/
\$155.00, AMC453731/\$155.00, AMC453732/
\$155.00, AMC453733/\$155.00, AMC453734/
\$155.00, AMC453735/\$155.00, AMC453736/
\$155.00, AMC453737/\$155.00, AMC453738/
\$155.00, AMC453739/\$155.00, AMC453740/
\$155.00, AMC453741/\$155.00, AMC453742/
\$155.00, AMC453743/\$155.00, AMC453744/
\$155.00, AMC453745/\$155.00, AMC453746/
\$155.00, AMC453747/\$155.00, AMC453748/
\$155.00, AMC453749/\$155.00, AMC453750/
\$155.00, AMC453751/\$155.00, AMC453752/
\$155.00, AMC453753/\$155.00, AMC453754/
\$155.00, AMC453755/\$155.00, AMC453756/
\$155.00, AMC453757/\$155.00, AMC453758/
\$155.00, AMC453759/\$155.00, AMC453760/
\$155.00, AMC453761/\$155.00, AMC453762/
\$155.00, AMC453763/\$155.00, AMC453764/
\$155.00, AMC453765/\$155.00, AMC453766/
\$155.00, AMC453767/\$155.00, AMC453768/
\$155.00, AMC453769/\$155.00, AMC453770/
\$155.00, AMC453771/\$155.00, AMC453772/
\$155.00, AMC453773/\$155.00, AMC453774/
\$155.00, AMC453775/\$155.00, AMC453776/
\$155.00, AMC453777/\$155.00, AMC453778/
\$155.00, AMC453779/\$155.00, AMC453780/
\$155.00, AMC453781/\$155.00, AMC453782/

		\$155.00, AMC453783/\$155.00, AMC453784/ \$155.00, AMC453785/\$155.00, AMC453786/ \$155.00, AMC453787/\$155.00, AMC453788/ \$155.00, AMC453789/\$155.00, AMC453790/ \$155.00, AMC453791/\$155.00, AMC453792/ \$155.00, AMC453793/\$155.00, AMC453794/ \$155.00, AMC453795/\$155.00, AMC453796/ \$155.00, AMC453797/\$155.00, AMC453798/ \$155.00, AMC453799/\$155.00, AMC453800/ \$155.00, AMC453801/\$155.00, AMC453802/ \$155.00, AMC453803/\$155.00, AMC453804/ \$155.00, AMC453805/\$155.00, AMC453806/ \$155.00, AMC453807/\$155.00, AMC453808/ \$155.00, AMC453809/\$155.00, AMC453810/ \$155.00, AMC453811/\$155.00, AMC453812/ \$155.00, AMC453813/\$155.00, AMC453814/ \$155.00, AMC453815/\$155.00			
4	1.00	OVERPAYMENT / OVERPAYMENT OF FEES / OVERPAYMENT OF \$1.00 OR MORE		848.00	848.00
TOTAL:				\$68,052.00	

PAYMENT INFORMATION				
1	AMOUNT:	68052.00	POSTMARKED:	N/A
	TYPE:	CHECK	RECEIVED:	02/13/2019
	CHECK NO:	0080002097		
	NAME:	KENNECOTT EXPLORATION COMPANY 4700 S DAYBREAK PARKWAY SOUTH JORDAN UT 84095 US		

REMARKS

This receipt was generated by the automated BLM Collections and Billing System and is a paper representation of a portion of the official electronic record contained therein.

		\$155.00, AMC453783/\$155.00, AMC453784/ \$155.00, AMC453785/\$155.00, AMC453786/ \$155.00, AMC453787/\$155.00, AMC453788/ \$155.00, AMC453789/\$155.00, AMC453790/ \$155.00, AMC453791/\$155.00, AMC453792/ \$155.00, AMC453793/\$155.00, AMC453794/ \$155.00, AMC453795/\$155.00, AMC453796/ \$155.00, AMC453797/\$155.00, AMC453798/ \$155.00, AMC453799/\$155.00, AMC453800/ \$155.00, AMC453801/\$155.00, AMC453802/ \$155.00, AMC453803/\$155.00, AMC453804/ \$155.00, AMC453805/\$155.00, AMC453806/ \$155.00, AMC453807/\$155.00, AMC453808/ \$155.00, AMC453809/\$155.00, AMC453810/ \$155.00, AMC453811/\$155.00, AMC453812/ \$155.00, AMC453813/\$155.00, AMC453814/ \$155.00, AMC453815/\$155.00			
4	1.00	OVERPAYMENT / OVERPAYMENT OF FEES / OVERPAYMENT OF \$1.00 OR MORE		848.00	848.00
TOTAL:				\$68,052.00	

PAYMENT INFORMATION				
1	AMOUNT:	68052.00	POSTMARKED:	N/A
	TYPE:	CHECK	RECEIVED:	02/13/2019
	CHECK NO:	0080002097		
	NAME:	KENNECOTT EXPLORATION COMPANY 4700 S DAYBREAK PARKWAY SOUTH JORDAN UT 84095 US		

REMARKS

This receipt was generated by the automated BLM Collections and Billing System and is a paper representation of a portion of the official electronic record contained therein.

NOTICE!!

These documents have been scanned!

Do not place un-scanned documents beneath this notice!

Do not remove this notice from this file!

GPO Jacket No. 560-102
Print Order 61540
Rise Business Services, LLC
Job=AZ15 5/21/2019



Box Number= AZ15074



Claim Begin-End: AMC453499-AMC453815

2 Correspondence



AZ15074-32

AMC452850-AMC453499



United States Department of the Interior



BUREAU OF LAND MANAGEMENT

Arizona State Office

One North Central Avenue, Suite 800

Phoenix, Arizona 85004-4427

www.blm.gov/az/

OCT 21 2020

In Reply Refer To:

3800 (9200) RM

AMC435971, AMC439973, AMC441168, AMC445371, AMC446043, AMC448097,
AMC453499, AMC455351, AMC456650

CERTIFIED MAIL - RETURN RECEIPT REQUESTED No. 9214 8901 9403 8323 3302 99

DECISION

KENNECOTT EXPLORATION COMPANY : This decision affects those claims
2640 W 1700 S : shown on the attached list(s).
SALT LAKE CITY, UT 84104-4269 :

SEE ATTACHMENT(S) FOR CLAIM NAMES AND AMC NUMBERS

MINING CLAIMS DECLARED FORFEITED

The mining claims listed above have been declared forfeited as of September 1, 2020, for failure to timely file the required maintenance fee payment or small miner's maintenance fee waiver (waiver).

Claimants are required to pay an annual non-refundable maintenance fee of \$165 per 20 acres or portion thereof, or submit a waiver, on or before September 1 of each year. These requirements were established by 30 U.S.C. 28f-1, as amended, and 43 CFR 3834 and 3835.

Our records do not show receipt of a maintenance fee payment or small miner waiver filed on or before the due date. Therefore, the claims listed above are forfeited.

Reclamation Requirements

This decision does not relieve you of the liability for reclamation of all areas disturbed by your activities on lands covered by the subject mining claim(s) and/or site(s). After you complete the reclamation, you must notify the authorized officer of the appropriate surface managing agency so that the authorized officer may conduct a final site inspection and determine whether you may

be released from liability. If you fail to reclaim the land to the satisfaction of the authorized officer, the surface management agency may cite you for noncompliance under its surface management regulations. For land administered by the Bureau of Land Management (BLM), if you fail to reclaim the land to the satisfaction of the authorized officer as required in 43 CFR Subpart 3809, the BLM will issue an order of noncompliance under 43 CFR 3809.601(a). If you fail to comply with the non-compliance order, BLM may take further action under 43 CFR 3809.604. Failure to conduct reclamation is a prohibited act that may subject you to criminal penalties. See 43 CFR 3809.605(h) and 43 CFR 3809.700.

Appeal Procedures

This decision may be appealed to the Interior Board of Land Appeals, Office of the Secretary, in accordance with the regulations contained in 43 CFR, Part 4, and the enclosed Form 1842-1. If an appeal is taken, your notice of appeal must be filed in this office (at the above address) within 30 days from receipt of this decision. The appellant has the burden of showing that the decision appealed from is in error.


If you wish to file a petition pursuant to regulation 43 CFR 4.21 (58 FR 4939, January 19, 1993) for a stay of the effectiveness of this decision during the time that your appeal is being reviewed by the Board, the petition for a stay must accompany your notice of appeal. A petition for a stay is required to show sufficient justification based on the standards listed below. Copies of the notice of appeal and petition for a stay **must** also be submitted to each party named in this decision and to the Interior Board of Land Appeals and to the appropriate Office of the Solicitor (see 43 CFR 4.413) at the same time the original documents are filed with this office. If you request a stay, you have the burden of proof to demonstrate that a stay should be granted.

Standards for Obtaining a Stay

Except as otherwise provided by law or other pertinent regulation, a petition for a stay of a decision pending appeal shall show sufficient justification based on the following standards:

- (1) The relative harm to the parties if the stay is granted or denied,
- (2) The likelihood of the appellant's success on the merits,
- (3) The likelihood of immediate and irreparable harm if the stay is not granted, and
- (4) Whether the public interest favors granting the stay.

Please include your AMC serial number(s) on all correspondence. If additional information is required, please call RéAnn Myers at 602-417-9413.



Amy F. DePestel
Supervisory Land Law Examiner
Lands, Minerals and Energy Division

Enclosure(s)

KENNECOTT EXPLORATION COMPANY

2640 W 1700 S

SALT LAKE CITY UT 84104-4269

<u>LEAD FILE NUMBER</u>	<u>CLAIM NUMBER</u>	<u>CLAIM NAME</u>
AMC435971	AMC436157	GA187
AMC435971	AMC436205	GA235
AMC435971	AMC436206	GA236
AMC435971	AMC436207	GA237
AMC435971	AMC436208	GA238
AMC435971	AMC436209	GA239
AMC435971	AMC436210	GA240
AMC435971	AMC436211	GA241
AMC435971	AMC436212	GA242
AMC435971	AMC436213	GA243
AMC435971	AMC436214	GA244
AMC435971	AMC436215	GA245
AMC435971	AMC436216	GA246
AMC435971	AMC436217	GA247
AMC435971	AMC436218	GA248
AMC435971	AMC436219	GA249
AMC435971	AMC436220	GA250
AMC435971	AMC436221	GA251
AMC435971	AMC436222	GA252
AMC435971	AMC436223	GA253
AMC435971	AMC436224	GA254
AMC435971	AMC436225	GA255
AMC435971	AMC436226	GA256
AMC435971	AMC436227	GA257
AMC435971	AMC436228	GA258
AMC435971	AMC436229	GA259
AMC435971	AMC436230	GA260
AMC435971	AMC436231	GA261
AMC435971	AMC436362	GA452
AMC435971	AMC436363	GA453
AMC435971	AMC436364	GA454
AMC435971	AMC436365	GA455
AMC435971	AMC436366	GA456

AMC435971	AMC436367	GA457
AMC435971	AMC436368	GA458
AMC435971	AMC436369	GA459
AMC435971	AMC436370	GA460
AMC435971	AMC436371	GA461
AMC435971	AMC436372	GA462
AMC435971	AMC436373	GA463
AMC435971	AMC436374	GA464
AMC435971	AMC436375	GA465
AMC435971	AMC436376	GA466
AMC435971	AMC436377	GA467
AMC435971	AMC436378	GA468
AMC435971	AMC436379	GA469
AMC435971	AMC436380	GA470
AMC435971	AMC436381	GA471
AMC435971	AMC436382	GA472
AMC435971	AMC436383	GA473
AMC435971	AMC436384	GA474
AMC435971	AMC436385	GA475
AMC435971	AMC436386	GA476
AMC435971	AMC436387	GA477
AMC435971	AMC436388	GA478
AMC435971	AMC436389	GA479
AMC435971	AMC436390	GA480
AMC435971	AMC436391	GA481
AMC435971	AMC436392	GA482
AMC435971	AMC436393	GA483
AMC435971	AMC436394	GA484
AMC435971	AMC436395	GA485
AMC435971	AMC436396	GA486
AMC435971	AMC436397	GA487
AMC435971	AMC436398	GA488
AMC435971	AMC436399	GA489
AMC435971	AMC436400	GA490
AMC435971	AMC436401	GA491
AMC435971	AMC436402	GA492
AMC439973	AMC439973	SR0001
AMC439973	AMC439974	SR0002
AMC439973	AMC439975	SR0003

AMC439973	AMC439976	SR0004
AMC439973	AMC439977	SR0005
AMC439973	AMC439978	SR0006
AMC439973	AMC439979	SR0007
AMC439973	AMC439980	SR0008
AMC439973	AMC439981	SR0009
AMC439973	AMC440021	SR0049
AMC439973	AMC440022	SR0050
AMC439973	AMC440023	SR0051
AMC439973	AMC440024	SR0052
AMC439973	AMC440025	SR0053
AMC439973	AMC440026	SR0054
AMC439973	AMC440027	SR0055
AMC439973	AMC440028	SR0056
AMC439973	AMC440029	SR258
AMC439973	AMC440030	SR259
AMC439973	AMC440031	SR260
AMC439973	AMC440032	SR261
AMC439973	AMC440033	SR262
AMC439973	AMC440034	SR274
AMC439973	AMC440035	SR275
AMC439973	AMC440036	SR276
AMC439973	AMC440037	SR278
AMC439973	AMC440038	SR279
AMC439973	AMC440039	SR280
AMC439973	AMC440040	SR281
AMC439973	AMC440041	SR282
AMC439973	AMC440042	SR283
AMC439973	AMC440049	SR293
AMC439973	AMC440050	SR294
AMC439973	AMC440051	SR295
AMC439973	AMC440052	SR339
AMC439973	AMC440053	SR340
AMC439973	AMC440054	SR341
AMC439973	AMC440055	SR342
AMC439973	AMC440056	SR343
AMC439973	AMC440057	SR344
AMC439973	AMC440058	SR345
AMC439973	AMC440059	SR346

AMC439973	AMC440060	SR347
AMC439973	AMC440061	SR348
AMC441168	AMC441187	SR301
AMC441168	AMC441188	SR302
AMC441168	AMC441189	SR303
AMC441168	AMC441192	SR306
AMC441168	AMC441193	SR307
AMC441168	AMC441194	SR308
AMC441168	AMC441197	SR311
AMC441168	AMC441198	SR312
AMC441168	AMC441199	SR313
AMC441168	AMC441202	SR316
AMC441168	AMC441203	SR317
AMC441168	AMC441204	SR318
AMC441168	AMC441225	SR349
AMC441168	AMC441226	SR350
AMC441168	AMC441227	SR351
AMC441168	AMC441228	SR352
AMC441168	AMC441229	SR353
AMC441168	AMC441230	SR354
AMC441168	AMC441231	SR355
AMC441168	AMC441232	SR356
AMC441168	AMC441233	SR357
AMC441168	AMC441234	SR358
AMC445371	AMC445371	ST 134
AMC445371	AMC445372	ST 135
AMC445371	AMC445373	ST 136
AMC445371	AMC445374	ST 137
AMC445371	AMC445375	ST 138
AMC445371	AMC445376	ST 139
AMC445371	AMC445377	ST 140
AMC445371	AMC445378	ST 141
AMC445371	AMC445379	ST 142
AMC445371	AMC445380	ST 143
AMC445371	AMC445381	ST 144
AMC445371	AMC445382	ST 145
AMC445371	AMC445383	ST 146
AMC445371	AMC445384	ST 147
AMC445371	AMC445385	ST 148

AMC445371	AMC445386	ST 149
AMC445371	AMC445387	ST 150
AMC445371	AMC445388	ST 151
AMC445371	AMC445389	ST 152
AMC445371	AMC445390	ST 153
AMC445371	AMC445391	ST 154
AMC445371	AMC445392	ST 155
AMC445371	AMC445393	ST 156
AMC445371	AMC445394	ST 157
AMC445371	AMC445395	ST 158
AMC445371	AMC445396	ST 179
AMC445371	AMC445397	ST 180
AMC445371	AMC445398	ST 181
AMC445371	AMC445399	ST 182
AMC445371	AMC445400	ST 183
AMC445371	AMC445401	ST 184
AMC445371	AMC445402	ST 185
AMC445371	AMC445403	ST 186
AMC445371	AMC445404	ST 187
AMC445371	AMC445405	ST 188
AMC445371	AMC445406	ST 189
AMC445371	AMC445407	ST 190
AMC445371	AMC445408	ST 191
AMC445371	AMC445409	ST 192
AMC445371	AMC445410	ST 193
AMC445371	AMC445411	ST 194
AMC445371	AMC445412	ST 195
AMC445371	AMC445413	ST 196
AMC445371	AMC445414	ST 197
AMC445371	AMC445415	ST 198
AMC445371	AMC445416	ST 199
AMC445371	AMC445417	ST 200
AMC445371	AMC445418	ST 201
AMC445371	AMC445419	ST 202
AMC445371	AMC445420	ST 203
AMC445371	AMC445421	ST 224
AMC445371	AMC445422	ST 225
AMC445371	AMC445423	ST 226
AMC445371	AMC445424	ST 227

AMC445371	AMC445425	ST 228
AMC445371	AMC445426	ST 229
AMC445371	AMC445427	ST 230
AMC445371	AMC445428	ST 231
AMC445371	AMC445429	ST 232
AMC445371	AMC445430	ST 233
AMC445371	AMC445431	ST 234
AMC445371	AMC445432	ST 235
AMC445371	AMC445433	ST 236
AMC445371	AMC445434	ST 237
AMC445371	AMC445435	ST 238
AMC445371	AMC445436	ST 239
AMC445371	AMC445437	ST 240
AMC445371	AMC445438	ST 241
AMC445371	AMC445439	ST 242
AMC445371	AMC445440	ST 243
AMC445371	AMC445441	ST 244
AMC445371	AMC445442	ST 245
AMC445371	AMC445443	ST 246
AMC445371	AMC445444	ST 247
AMC445371	AMC445445	ST 248
AMC445371	AMC445446	ST 277
AMC445371	AMC445447	ST 278
AMC445371	AMC445448	ST 279
AMC445371	AMC445449	ST 280
AMC445371	AMC445450	ST 281
AMC445371	AMC445451	ST 282
AMC445371	AMC445452	ST 283
AMC445371	AMC445453	ST 284
AMC445371	AMC445454	ST 285
AMC445371	AMC445455	ST 286
AMC445371	AMC445456	ST 287
AMC445371	AMC445457	ST 288
AMC445371	AMC445458	ST 289
AMC445371	AMC445459	ST 290
AMC445371	AMC445460	ST 291
AMC445371	AMC445461	ST 292
AMC445371	AMC445462	ST 293
AMC445371	AMC445463	ST 294

AMC445371	AMC445464	ST 295
AMC445371	AMC445465	ST 296
AMC445371	AMC445466	ST 297
AMC445371	AMC445467	ST 298
AMC445371	AMC445468	ST 299
AMC445371	AMC445469	ST 328
AMC445371	AMC445470	ST 329
AMC445371	AMC445471	ST 330
AMC445371	AMC445472	ST 331
AMC445371	AMC445473	ST 332
AMC445371	AMC445474	ST 333
AMC445371	AMC445475	ST 368
AMC445371	AMC445476	ST 369
AMC445371	AMC445477	ST 370
AMC445371	AMC445478	ST 371
AMC445371	AMC445479	ST 372
AMC445371	AMC445480	ST 373
AMC445371	AMC445481	ST 374
AMC445371	AMC445482	ST 405
AMC445371	AMC445483	ST 406
AMC445371	AMC445484	ST 407
AMC445371	AMC445485	ST 408
AMC445371	AMC445486	ST 409
AMC445371	AMC445487	ST 410
AMC445371	AMC445488	ST 411
AMC445371	AMC445489	ST 412
AMC445371	AMC445490	ST 444
AMC445371	AMC445491	ST 445
AMC445371	AMC445492	ST 446
AMC445371	AMC445493	ST 447
AMC445371	AMC445494	ST 448
AMC445371	AMC445495	ST 449
AMC445371	AMC445496	ST 450
AMC445371	AMC445497	ST 451
AMC445371	AMC445498	ST 452
AMC445371	AMC445499	ST 483
AMC445371	AMC445500	ST 484
AMC445371	AMC445501	ST 485
AMC445371	AMC445502	ST 486

AMC445371	AMC445503	ST 487
AMC445371	AMC445504	ST 488
AMC446043	AMC446043	ST 334
AMC446043	AMC446044	ST 335
AMC446043	AMC446045	ST 336
AMC446043	AMC446046	ST 337
AMC446043	AMC446047	ST 338
AMC446043	AMC446048	ST 339
AMC446043	AMC446049	ST 375
AMC446043	AMC446050	ST 376
AMC446043	AMC446051	ST 377
AMC446043	AMC446052	ST 378
AMC446043	AMC446053	ST 379
AMC446043	AMC446054	ST 413
AMC446043	AMC446055	ST 414
AMC446043	AMC446056	ST 415
AMC446043	AMC446057	ST 416
AMC446043	AMC446058	ST 417
AMC446043	AMC446059	ST 418
AMC446043	AMC446060	ST 419
AMC446043	AMC446061	ST 420
AMC446043	AMC446062	ST 421
AMC446043	AMC446063	ST 422
AMC446043	AMC446064	ST 423
AMC446043	AMC446065	ST 424
AMC446043	AMC446066	ST 425
AMC446043	AMC446067	ST 453
AMC446043	AMC446068	ST 454
AMC446043	AMC446069	ST 455
AMC446043	AMC446070	ST 456
AMC446043	AMC446071	ST 457
AMC446043	AMC446072	ST 458
AMC446043	AMC446073	ST 459
AMC446043	AMC446074	ST 460
AMC446043	AMC446075	ST 461
AMC446043	AMC446076	ST 462
AMC446043	AMC446077	ST 463
AMC446043	AMC446078	ST 464
AMC446043	AMC446079	ST 502

AMC446043	AMC446080	ST 503
AMC446043	AMC446081	ST 504
AMC446043	AMC446082	ST 505
AMC446043	AMC446083	ST 506
AMC446043	AMC446084	ST 507
AMC446043	AMC446085	ST 508
AMC448097	AMC448097	ST 059
AMC448097	AMC448098	ST 489
AMC448097	AMC448099	ST 490
AMC448097	AMC448100	ST 491
AMC448097	AMC448101	ST 492
AMC448097	AMC448102	ST 493
AMC448097	AMC448103	ST 494
AMC448097	AMC448104	ST 495
AMC448097	AMC448105	ST 496
AMC448097	AMC448106	ST 497
AMC448097	AMC448107	ST 498
AMC448097	AMC448108	ST 499
AMC448097	AMC448109	ST 500
AMC448097	AMC448110	ST 501
AMC448097	AMC448111	ST 527
AMC448097	AMC448112	ST 528
AMC448097	AMC448113	ST 529
AMC448097	AMC448114	ST 530
AMC448097	AMC448115	ST 531
AMC448097	AMC448116	ST 532
AMC448097	AMC448117	ST 533
AMC448097	AMC448118	ST 534
AMC448097	AMC448119	ST 535
AMC448097	AMC448120	ST 536
AMC448097	AMC448121	ST 537
AMC448097	AMC448122	ST 538
AMC448097	AMC448123	ST 539
AMC448097	AMC448124	ST 540
AMC448097	AMC448125	ST 541
AMC448097	AMC448126	ST 542
AMC448097	AMC448127	ST 543
AMC448097	AMC448128	ST 544
AMC448097	AMC448129	ST 545

AMC448097	AMC448130	ST 546
AMC448097	AMC448131	ST 568
AMC448097	AMC448132	ST 569
AMC448097	AMC448133	ST 570
AMC448097	AMC448134	ST 571
AMC448097	AMC448135	ST 572
AMC448097	AMC448136	ST 573
AMC448097	AMC448137	ST 574
AMC448097	AMC448138	ST 575
AMC448097	AMC448139	ST 576
AMC448097	AMC448140	ST 577
AMC448097	AMC448141	ST 578
AMC448097	AMC448142	ST 579
AMC448097	AMC448143	ST 580
AMC448097	AMC448144	ST 581
AMC448097	AMC448145	ST 582
AMC453499	AMC453499	ST 015
AMC453499	AMC453500	ST 016
AMC453499	AMC453501	ST 017
AMC453499	AMC453502	ST 018
AMC453499	AMC453503	ST 019
AMC435499	AMC453504	ST 020
AMC453499	AMC453505	ST 021
AMC453499	AMC453506	ST 022
AMC453499	AMC453507	ST 023
AMC453499	AMC453508	ST 024
AMC453499	AMC453509	ST 025
AMC453499	AMC453510	ST 040
AMC453499	AMC453511	ST 041
AMC453499	AMC453512	ST 042
AMC453499	AMC453513	ST 043
AMC453499	AMC453514	ST 044
AMC453499	AMC453515	ST 045
AMC453499	AMC453516	ST 046
AMC453499	AMC453517	ST 047
AMC435499	AMC453518	ST 048
AMC435499	AMC453519	ST 049
AMC435499	AMC453520	ST 050
AMC453499	AMC453521	ST 071

AMC453499	AMC453522	ST 072
AMC453499	AMC453523	ST 073
AMC453499	AMC453524	ST 074
AMC453499	AMC453525	ST 075
AMC453499	AMC453526	ST 076
AMC453499	AMC453527	ST 077
AMC453499	AMC453528	ST 078
AMC453499	AMC453529	ST 079
AMC453499	AMC453530	ST 080
AMC453499	AMC453531	ST 081
AMC453499	AMC453532	ST 107
AMC453499	AMC453533	ST 108
AMC453499	AMC453534	ST 109
AMC453499	AMC453535	ST 110
AMC453499	AMC453536	ST 111
AMC453499	AMC453537	ST 112
AMC453499	AMC453538	ST 113
AMC453499	AMC453539	ST 114
AMC453499	AMC453540	ST 115
AMC453499	AMC453541	ST 116
AMC453499	AMC453542	ST 117
AMC453499	AMC453552	ST 159
AMC453499	AMC453553	ST 160
AMC453499	AMC453554	ST 161
AMC453499	AMC453555	ST 162
AMC453499	AMC453565	ST 204
AMC453499	AMC453566	ST 205
AMC453499	AMC453567	ST 206
AMC453499	AMC453568	ST 207
AMC453499	AMC453578	ST 249
AMC453499	AMC453579	ST 250
AMC453499	AMC453580	ST 251
AMC453499	AMC453581	ST 252
AMC453499	AMC453591	ST 300
AMC453499	AMC453592	ST 301
AMC453499	AMC453593	ST 302
AMC453499	AMC453594	ST 303
AMC453499	AMC453604	ST 340
AMC453499	AMC453605	ST 341

AMC453499	AMC453606	ST 342
AMC453499	AMC453607	ST 343
AMC453499	AMC453617	ST 380
AMC453499	AMC453618	ST 381
AMC453499	AMC453628	ST 426
AMC453499	AMC453629	ST 427
AMC453499	AMC453639	ST 465
AMC453499	AMC453640	ST 466
AMC453499	AMC453650	ST 509
AMC453499	AMC453651	ST 510
AMC453499	AMC453661	ST 547
AMC453499	AMC453662	ST 548
AMC453499	AMC453663	ST 549
AMC453499	AMC453664	ST 550
AMC453499	AMC453665	ST 551
AMC453499	AMC453666	ST 552
AMC453499	AMC453667	ST 553
AMC453499	AMC453668	ST 554
AMC453499	AMC453669	ST 555
AMC453499	AMC453679	ST 584
AMC453499	AMC453680	ST 585
AMC453499	AMC453681	ST 586
AMC453499	AMC453682	ST 587
AMC453499	AMC453683	ST 588
AMC453499	AMC453684	ST 589
AMC453499	AMC453685	ST 590
AMC455351	AMC455351	SRX 001
AMC455351	AMC455352	SRX 002
AMC455351	AMC455353	SRX 003
AMC455351	AMC455354	SRX 004
AMC455351	AMC455355	SRX 005
AMC455351	AMC455356	SRX 006
AMC455351	AMC455357	SRX 007
AMC455351	AMC455358	SRX 008
AMC455351	AMC455359	SRX 009
AMC455351	AMC455360	SRX 010
AMC455351	AMC455361	SRX 011
AMC455351	AMC455362	SRX 012
AMC455351	AMC455363	SRX 013

AMC455351	AMC455364	SRX 014
AMC455351	AMC455365	SRX 015
AMC455351	AMC455366	SRX 016
AMC455351	AMC455367	SRX 017
AMC455351	AMC455368	SRX 018
AMC455351	AMC455369	SRX 019
AMC455351	AMC455370	SRX 020
AMC455351	AMC455371	SRX 021
AMC455351	AMC455372	SRX 022
AMC455351	AMC455373	SRX 023
AMC455351	AMC455374	SRX 024
AMC455351	AMC455375	SRX 025
AMC455351	AMC455376	SRX 026
AMC455351	AMC455377	SRX 027
AMC455351	AMC455378	SRX 028
AMC455351	AMC455379	SRX 029
AMC455351	AMC455380	SRX 030
AMC455351	AMC455381	SRX 031
AMC455351	AMC455382	SRX 032
AMC455351	AMC455383	SRX 033
AMC455351	AMC455384	SRX 034
AMC455351	AMC455385	SRX 035
AMC455351	AMC455386	SRX 036
AMC455351	AMC455387	SRX 037
AMC455351	AMC455388	SRX 038
AMC455351	AMC455389	SRX 039
AMC455351	AMC455390	SRX 040
AMC455351	AMC455391	SRX 041
AMC455351	AMC455392	SRX 042
AMC455351	AMC455393	SRX 043
AMC455351	AMC455394	SRX 044
AMC455351	AMC455395	SRX 045
AMC455351	AMC455396	SRX 046
AMC455351	AMC455397	SRX 047
AMC455351	AMC455398	SRX 048
AMC455351	AMC455399	SRX 049
AMC455351	AMC455400	SRX 050
AMC455351	AMC455401	SRX 051
AMC455351	AMC455402	SRX 052

AMC455351	AMC455403	SRX 053
AMC455351	AMC455404	SRX 054
AMC455351	AMC455405	SRX 055
AMC455351	AMC455406	SRX 056
AMC455351	AMC455407	SRX 057
AMC455351	AMC455408	SRX 058
AMC455351	AMC455409	SRX 059
AMC455351	AMC455410	SRX 060
AMC455351	AMC455411	SRX 061
AMC455351	AMC455412	SRX 062
AMC455351	AMC455413	SRX 063
AMC455351	AMC455414	SRX 064
AMC455351	AMC455415	SRX 065
AMC455351	AMC455416	SRX 066
AMC455351	AMC455417	SRX 067
AMC455351	AMC455418	SRX 068
AMC455351	AMC455419	SRX 069
AMC455351	AMC455420	SRX 070
AMC455351	AMC455421	SRX 071
AMC455351	AMC455422	SRX 072
AMC455351	AMC455423	SRX 073
AMC455351	AMC455424	SRX 074
AMC455351	AMC455425	SRX 075
AMC455351	AMC455426	SRX 076
AMC455351	AMC455427	SRX 077
AMC455351	AMC455428	SRX 078
AMC455351	AMC455429	SRX 079
AMC455351	AMC455430	SRX 080
AMC455351	AMC455431	SRX 081
AMC455351	AMC455432	SRX 082
AMC455351	AMC455433	SRX 083
AMC455351	AMC455434	SRX 084
AMC455351	AMC455435	SRX 085
AMC455351	AMC455436	SRX 086
AMC455351	AMC455437	SRX 087
AMC455351	AMC455438	SRX 088
AMC455351	AMC455439	SRX 089
AMC455351	AMC455440	SRX 090
AMC455351	AMC455441	SRX 091

AMC455351	AMC455442	SRX 092
AMC455351	AMC455443	SRX 093
AMC455351	AMC455444	SRX 094
AMC455351	AMC455445	SRX 095
AMC455351	AMC455446	SRX 096
AMC455351	AMC455447	SRX 097
AMC455351	AMC455448	SRX 098
AMC455351	AMC455449	SRX 099
AMC455351	AMC455450	SRX 100
AMC455351	AMC455451	SRX 101
AMC455351	AMC455452	SRX 102
AMC455351	AMC455453	SRX 103
AMC455351	AMC455454	SRX 104
AMC455351	AMC455455	SRX 105
AMC455351	AMC455456	SRX 106
AMC455351	AMC455457	SRX 107
AMC455351	AMC455458	SRX 108
AMC455351	AMC455459	SRX 109
AMC455351	AMC455460	SRX 110
AMC455351	AMC455461	SRX 111
AMC455351	AMC455462	SRX 112
AMC455351	AMC455463	SRX 113
AMC455351	AMC455464	SRX 114
AMC455351	AMC455465	SRX 115
AMC455351	AMC455466	SRX 116
AMC455351	AMC455467	SRX 117
AMC455351	AMC455468	SRX 118
AMC455351	AMC455469	SRX 119
AMC455351	AMC455470	SRX 120
AMC455351	AMC455471	SRX 121
AMC455351	AMC455472	SRX 122
AMC455351	AMC455473	SRX 123
AMC455351	AMC455474	SRX 124
AMC455351	AMC455475	SRX 125
AMC455351	AMC455476	SRX 126
AMC455351	AMC455477	SRX 127
AMC455351	AMC455478	SRX 128R
AMC455351	AMC455479	SRX 129
AMC455351	AMC455480	SRX 130

AMC455351	AMC455481	SRX 131
AMC455351	AMC455482	SRX 132
AMC455351	AMC455483	SRX 133
AMC455351	AMC455484	SRX 134
AMC455351	AMC455485	SRX 135
AMC455351	AMC455486	SRX 136
AMC455351	AMC455487	SRX 137
AMC455351	AMC455488	SRX 138
AMC455351	AMC455489	SRX 139
AMC455351	AMC455490	SRX 140
AMC455351	AMC455491	SRX 141
AMC455351	AMC455492	SRX 142
AMC455351	AMC455493	SRX 143
AMC455351	AMC455494	SRX 144
AMC455351	AMC455495	SRX 145
AMC455351	AMC455496	SRX 146
AMC455351	AMC455497	SRX 147
AMC455351	AMC455498	SRX 148
AMC455351	AMC455499	SRX 149
AMC455351	AMC455500	SRX 150
AMC455351	AMC455501	SRX 151
AMC455351	AMC455502	SRX 152
AMC455351	AMC455503	SRX 153
AMC455351	AMC455504	SRX 154
AMC455351	AMC455505	SRX 155
AMC455351	AMC455506	SRX 156
AMC455351	AMC455507	SRX 157
AMC455351	AMC455508	SRX 158
AMC455351	AMC455509	SRX 159
AMC455351	AMC455510	SRX 160
AMC455351	AMC455511	SRX 161
AMC455351	AMC455512	SRX 162
AMC455351	AMC455513	SRX 163
AMC455351	AMC455514	SRX 164
AMC455351	AMC455515	SRX 165
AMC455351	AMC455516	SRX 166
AMC455351	AMC455517	SRX 167
AMC455351	AMC455518	SRX 168
AMC455351	AMC455519	SRX 169

AMC455351	AMC455520	SRX 170
AMC455351	AMC455521	SRX 171
AMC455351	AMC455522	SRX 172
AMC455351	AMC455523	SRX 173
AMC455351	AMC455524	SRX 174
AMC455351	AMC455525	SRX 175
AMC455351	AMC455526	SRX 176
AMC455351	AMC455527	SRX 177
AMC455351	AMC455528	SRX 178
AMC455351	AMC455529	SRX 179
AMC455351	AMC455530	SRX 180
AMC456650	AMC456650	SRH 001
AMC456650	AMC456651	SRH 002
AMC456650	AMC456652	SRH 003
AMC456650	AMC456653	SRH 004
AMC456650	AMC456654	SRH 005
AMC456650	AMC456655	SRH 006
AMC456650	AMC456656	SRH 007
AMC456650	AMC456657	SRH 008
AMC456650	AMC456658	SRH 009
AMC456650	AMC456659	SRH 010
AMC456650	AMC456660	SRH 011
AMC456650	AMC456661	SRH 012
AMC456650	AMC456662	SRH 013
AMC456650	AMC456663	SRH 014
AMC456650	AMC456664	SRH 015
AMC456650	AMC456665	SRH 016
AMC456650	AMC456666	SRH 017
AMC456650	AMC456667	SRH 018
AMC456650	AMC456668	SRH 019
AMC456650	AMC456669	SRH 020
AMC456650	AMC456670	SRH 021
AMC456650	AMC456671	SRH 022
AMC456650	AMC456672	SRH 023
AMC456650	AMC456673	SRH 024
AMC456650	AMC456674	SRH 025
AMC456650	AMC456675	SRH 026
AMC456650	AMC456676	SRH 027
AMC456650	AMC456677	SRH 028

AMC456650	AMC456678	SRH 029
AMC456650	AMC456679	SRH 030
AMC456650	AMC456680	SRH 031
AMC456650	AMC456681	SRH 032
AMC456650	AMC456682	SRH 033
AMC456650	AMC456683	SRH 034
AMC456650	AMC456684	SRH 035
AMC456650	AMC456685	SRH 036
AMC456650	AMC456686	SRH 037
AMC456650	AMC456687	SRH 038
AMC456650	AMC456688	SRH 039
AMC456650	AMC456689	SRH 040
AMC456650	AMC456690	SRH 041
AMC456650	AMC456691	SRH 042
AMC456650	AMC456692	SRH 043
AMC456650	AMC456693	SRH 044
AMC456650	AMC456694	SRH 045
AMC456650	AMC456695	SRH 046
AMC456650	AMC456696	SRH 047
AMC456650	AMC456697	SRH 048
AMC456650	AMC456698	SRH 049
AMC456650	AMC456699	SRH 050
AMC456650	AMC456700	SRH 051
AMC456650	AMC456701	SRH 052
AMC456650	AMC456702	SRH 053
AMC456650	AMC456703	SRH 054
AMC456650	AMC456704	SRH 055
AMC456650	AMC456705	SRH 056
AMC456650	AMC456706	SRH 057
AMC456650	AMC456707	SRH 058
AMC456650	AMC456708	SRH 059
AMC456650	AMC456709	SRH 060
AMC456650	AMC456710	SRH 061
AMC456650	AMC456711	SRH 062
AMC456650	AMC456712	SRH 063
AMC456650	AMC456713	SRH 064
AMC456650	AMC456714	SRH 065
AMC456650	AMC456715	SRH 066
AMC456650	AMC456716	SRH 067


AMC456650	AMC456717	SRH 068
AMC456650	AMC456718	SRH 069
AMC456650	AMC456719	SRH 070
AMC456650	AMC456720	SRH 071
AMC456650	AMC456721	SRH 072
AMC456650	AMC456722	SRH 073
AMC456650	AMC456723	SRH 074
AMC456650	AMC456724	SRH 075
AMC456650	AMC456725	SRH 076
AMC456650	AMC456726	SRH 077
AMC456650	AMC456727	SRH 078
AMC456650	AMC456728	SRH 079
AMC456650	AMC456729	SRH 080
AMC456650	AMC456730	SRH 081
AMC456650	AMC456731	SRH 082
AMC456650	AMC456732	SRH 083
AMC456650	AMC456733	SRH 084
AMC456650	AMC456734	SRH 085
AMC456650	AMC456735	SRH 086
AMC456650	AMC456736	SRH 087
AMC456650	AMC456737	SRH 088
AMC456650	AMC456738	SRH 089
AMC456650	AMC456739	SRH 090
AMC456650	AMC456740	SRH 091
AMC456650	AMC456741	SRH 092
AMC456650	AMC456742	SRH 093
AMC456650	AMC456743	SRH 094
AMC456650	AMC456744	SRH 095

Date Produced: 11/02/2020

ConnectSuite Inc.:

The following is the delivery information for Certified Mail™/RRE item number 9214 8901 9403 8323 3302 99. Our records indicate that this item was delivered on 10/29/2020 at 03:18 p.m. in SALT LAKE CITY, UT 84104. The scanned image of the recipient information is provided below.

Signature of Recipient :



Address of Recipient :



Thank you for selecting the Postal Service for your mailing needs. If you require additional assistance, please contact your local post office or Postal Service representative.

Sincerely,
United States Postal Service

The customer reference number shown below is not validated or endorsed by the United States Postal Service. It is solely for customer use.

Customer Reference Number: C2329039.13257676

NOTICE!!

These documents have been scanned!

Do not place un-scanned documents beneath this notice!

Do not remove this notice from this file!

GPO Jacket No. 560-102
Print Order 61540
Rise Business Services, LLC
Job=AZ15 5/21/2019



Box Number= AZ15074



Claim Begin-End: AMC453499-AMC453815

3 Transfers



AZ15074-32

AMC452850-AMC453499

RioTinto

AMC 453499

Donna Fischer
Mineral Rights Specialist
Kennecott Exploration Company – Land Department
2640 West 1700 South
Salt Lake City, UT 84104
T: 801/204-3402 or 928/978-1372
E: donna.fischer@riotinto.com

Via UPS

July 15, 2019

Bureau of Land Management
Arizona State Office
One North Central Avenue, Suite 800
Phoenix, AZ 85004-4427

RECEIVED
BLM AZ STATE OFFICE
2019 JUL 17 P 1:53
PHOENIX, ARIZONA

RE: Filing of Mining Claim Abandonment of STC 008 et al (21),
and filing of New Certificates of Location STB 1 - 7, Steamboat Project

Gentlemen:

Enclosed for your further handling, please find Kennecott Exploration Company's Notice of Mining Claim Abandonment for 21 claims. Please file/date stamp the Abandonment first, followed by filing the enclosed Certificates of Location. Enclosed is Kennecott Exploration Company's check # 80002254 in the amount of \$2639.00 for 7 new claim locations, calculated at \$212/new location - Maintenance fees x 7 claims = \$1484, plus \$165 x 7 = \$1155 for the maintenance fees for the 2019 – 2020 year at the new rate.


AS THESE ARE DATE SENSITIVE DOCUMENTS, PLEASE INSURE THESE ARE PROCESSED UPON RECEIPT, AND IF ANY OMISSIONS OR OTHER REQUIREMENTS ARE FOUND MISSING, PLEASE DO NOT RETURN THESE UNFILED, AND INSTEAD CONTACT ME IMMEDIATELY @ 928/978-1372, OR ERIK BEST @ 801/363-5870.

Please return the original BLM date stamped and serialized documents to my attention at the above address.

Thank you for your handling of these, and if you have any questions, please do not hesitate to call as shown above.

Sincerely,

KENNECOTT EXPLORATION COMPANY



Donna Fischer
Mineral Rights Specialist

Enclosures

Total Relinquishments
ENTERED INTO COMPUTER
7/25/2019 

When recorded return to:
Kennecott Exploration Company – Land Dept.
2640 West 1700 South
Salt Lake City, UT 84104

NOTICE OF MINING CLAIM ABANDONMENT

I, Erik Best, Operating Officer, for Kennecott Exploration Company, 2640 West 1700 South, Salt Lake City, UT 84104, do hereby abandon and relinquish as of and effective midnight June 20, 2019, all right, title and interest held by Kennecott Exploration Company, if any, in the 21 Federal lode mining claims located in Gila County, State of Arizona as listed on the Exhibit A attached hereto and made a part hereof.

KENNECOTT EXPLORATION COMPANY



Erik Best
Operating Officer

PHOENIX, ARIZONA

2019 JUL 17 P 1:50


RECEIVED
BLM AZ STATE OFFICE

State of Utah }
County of Salt Lake } ss

On this 15th day of July, 2019, personally appeared before me, a Notary Public, in and the state and county aforesaid, Erik Best, Operating Officer of Kennecott Exploration Company, a Delaware corporation, who acknowledged that he executed the within instrument on behalf of said corporation for purposes expressed therein.



Ashley Marie Hales, Notary Public
Residing at: Salt Lake City, Utah
My Commission Expires: February 1, 2020



Attached to and made a part of that certain Notice of Mining Claim Abandonment, effective midnight June 20, 2019, of the following group of unpatented lode mining claims in Gila County, State of Arizona, further described as:

Exhibit A

Group Name: Steamboat STC claims (21)

Steamboat:

Number of Claims: 21

Meridian:

Gila and Salt River Meridian

BLM #	Name	Original Doc # Book & Page	Amended Doc # Book & Page	Township & Range	Section	#
AMC453781	STC 008	Gila: 2019-001768		T3S R15E	30	1
AMC453782	STC 009	Gila: 2019-001769		T3S R15E	30	2
AMC453783	STC 010	Gila: 2019-001770		T3S R15E	30	3
AMC453784	STC 011	Gila: 2019-001771		T3S R15E	30	4
<u>AMC453785</u>	<u>STC 012</u>	Gila: 2019-001772		T3S R15E	30	5
AMC453788	STC 015	Gila: 2019-001775		T3S R15E	30	6
AMC453789	STC 016	Gila: 2019-001776		T3S R15E	30	7
AMC453790	STC 017	Gila: 2019-001777		T3S R15E	30	8
AMC453791	STC 018	Gila: 2019-001778		T3S R15E	30	9
<u>AMC453792</u>	<u>STC 019</u>	Gila: 2019-001779		T3S R15E	30	10
AMC453797	STC 024	Gila: 2019-001784		T3S R14E	25	11
<u>AMC453798</u>	<u>STC 025</u>	Gila: 2019-001785		T3S R14E	25	12
AMC453803	STC 030	Gila: 2019-001790		T3S R14E	25, 36	13
AMC453804	STC 031	Gila: 2019-001791		T3S R14E	25, 36	14

AMC453805	STC 032	Gila: 2019-001792		T3S R14E T3S R15E	25, 36 30, 31	15
AMC453806	STC 033	Gila: 2019-001793		T3S R15E	30, 31	16
<u>AMC453807</u>	<u>STC 034</u>	Gila: 2019-001794		T3S R15E	30, 31	17
AMC453812	STC 039	Gila: 2019-001799		T3S R14E T3S R15E	36 31	18
AMC453813	STC 040	Gila: 2019-001800		T3S R15E	31	19
AMC453814	STC 041	Gila: 2019-001801		T3S R15E	31	20
AMC453815	STC 042	Gila: 2019-001802		T3S R15E	31	21
Total Claims On This Exhibit A: 21						

Underline = break in sequence

PHOENIX, ARIZONA
 2019 JUL 17 P 1:58
 RECEIVED
 BLM AZ STATE OFFICE

**NO
DOCUMENTS
FOUND**

NO DOCUMENTS FOUND
NO DOCUMENTS FOUND

NOTICE!!

These documents have been scanned!

Do not place un-scanned documents beneath this notice!

Do not remove this notice from this file!

GPO Jacket No. 560-102
Print Order 61540
Rise Business Services, LLC
Job=AZ15 5/21/2019



Box Number= AZ15074



Claim Begin-End: AMC453499-AMC453815

4 Annual Filings



AZ15074-32

AMC452850-AMC453499

**NO
DOCUMENTS
FOUND**

NO DOCUMENTS FOUND
NO DOCUMENTS FOUND

NOTICE!!

These documents have been scanned!

Do not place un-scanned documents beneath this notice!

Do not remove this notice from this file!

GPO Jacket No. 560-102
Print Order 61540
Rise Business Services, LLC
Job=AZ15 5/21/2019



Box Number= AZ15074



Claim Begin-End: AMC453499-AMC453815

5 Miscellaneous



AZ15074-32

AMC452850-AMC453499

453499

Authorized Date04/14/2020

Instructions to Accounts AZ BLM REFUND \$848, TO KENNECOTT EXPLORATION COMPANY; FOR OVERPAYMENT ON AMC453499, RECEIPT #4374251. RM

Login ID6222

Entry Date04/14/2020

Total Amount\$848.00

SCANNED

United States Department of the Interior
Bureau of Land Management
 DIV OF LANDS, MINRLS & ENERGY
 ONE N CENTRAL AVE
 PHOENIX, AZ 85004 -4427
 Phone: 602-417-9200

Receipt

No: 4374251

Transaction #: 4491623	
Date of Transaction: 02/14/2019	
CUSTOMER:	
KENNECOTT EXPLORATION COMPANY 2640 W 1700 S ATTN: LAND DEPT SALT LAKE CITY, UT 84104-4269 US	

LINE #	QTY	DESCRIPTION	REMARKS	UNIT PRICE	TOTAL
1	317.00	LOCATABLE MINERALS / MINING CLAIMS- NEW, UNADJUD, ONE OR MORE AUTH NOS / NEW MINING CLAIM PROCESSING FEE CASES: AMC453499/\$20.00, AMC453500/\$20.00, AMC453501/\$20.00, AMC453502/\$20.00, AMC453503/\$20.00, AMC453504/\$20.00, AMC453505/\$20.00, AMC453506/\$20.00, AMC453507/\$20.00, AMC453508/\$20.00, AMC453509/\$20.00, AMC453510/\$20.00, AMC453511/\$20.00, AMC453512/\$20.00, AMC453513/\$20.00, AMC453514/\$20.00, AMC453515/\$20.00, AMC453516/\$20.00, AMC453517/\$20.00, AMC453518/\$20.00, AMC453519/\$20.00, AMC453520/\$20.00, AMC453521/\$20.00, AMC453522/\$20.00, AMC453523/\$20.00, AMC453524/\$20.00, AMC453525/\$20.00, AMC453526/\$20.00, AMC453527/\$20.00, AMC453528/\$20.00, AMC453529/\$20.00, AMC453530/\$20.00, AMC453531/\$20.00, AMC453532/\$20.00, AMC453533/\$20.00, AMC453534/\$20.00, AMC453535/\$20.00, AMC453536/\$20.00, AMC453537/\$20.00, AMC453538/\$20.00, AMC453539/\$20.00, AMC453540/\$20.00, AMC453541/\$20.00, AMC453542/\$20.00, AMC453543/\$20.00, AMC453544/\$20.00, AMC453545/\$20.00, AMC453546/\$20.00, AMC453547/\$20.00, AMC453548/\$20.00,		- n/a -	6340.00

AMC453549/\$20.00, AMC453550/\$20.00,
AMC453551/\$20.00, AMC453552/\$20.00,
AMC453553/\$20.00, AMC453554/\$20.00,
AMC453555/\$20.00, AMC453556/\$20.00,
AMC453557/\$20.00, AMC453558/\$20.00,
AMC453559/\$20.00, AMC453560/\$20.00,
AMC453561/\$20.00, AMC453562/\$20.00,
AMC453563/\$20.00, AMC453564/\$20.00,
AMC453565/\$20.00, AMC453566/\$20.00,
AMC453567/\$20.00, AMC453568/\$20.00,
AMC453569/\$20.00, AMC453570/\$20.00,
AMC453571/\$20.00, AMC453572/\$20.00,
AMC453573/\$20.00, AMC453574/\$20.00,
AMC453575/\$20.00, AMC453576/\$20.00,
AMC453577/\$20.00, AMC453578/\$20.00,
AMC453579/\$20.00, AMC453580/\$20.00,
AMC453581/\$20.00, AMC453582/\$20.00,
AMC453583/\$20.00, AMC453584/\$20.00,
AMC453585/\$20.00, AMC453586/\$20.00,
AMC453587/\$20.00, AMC453588/\$20.00,
AMC453589/\$20.00, AMC453590/\$20.00,
AMC453591/\$20.00, AMC453592/\$20.00,
AMC453593/\$20.00, AMC453594/\$20.00,
AMC453595/\$20.00, AMC453596/\$20.00,
AMC453597/\$20.00, AMC453598/\$20.00,
AMC453599/\$20.00, AMC453600/\$20.00,
AMC453601/\$20.00, AMC453602/\$20.00,
AMC453603/\$20.00, AMC453604/\$20.00,
AMC453605/\$20.00, AMC453606/\$20.00,
AMC453607/\$20.00, AMC453608/\$20.00,
AMC453609/\$20.00, AMC453610/\$20.00,
AMC453611/\$20.00, AMC453612/\$20.00,
AMC453613/\$20.00, AMC453614/\$20.00,
AMC453615/\$20.00, AMC453616/\$20.00,
AMC453617/\$20.00, AMC453618/\$20.00,
AMC453619/\$20.00, AMC453620/\$20.00,
AMC453621/\$20.00, AMC453622/\$20.00,
AMC453623/\$20.00, AMC453624/\$20.00,
AMC453625/\$20.00, AMC453626/\$20.00,
AMC453627/\$20.00, AMC453628/\$20.00,
AMC453629/\$20.00, AMC453630/\$20.00,
AMC453631/\$20.00, AMC453632/\$20.00,
AMC453633/\$20.00, AMC453634/\$20.00,
AMC453635/\$20.00, AMC453636/\$20.00,
AMC453637/\$20.00, AMC453638/\$20.00,
AMC453639/\$20.00, AMC453640/\$20.00,
AMC453641/\$20.00, AMC453642/\$20.00,
AMC453643/\$20.00, AMC453644/\$20.00,
AMC453645/\$20.00, AMC453646/\$20.00,

United States Department of the Interior
Bureau of Land Management
 DIV OF LANDS, MINRLS & ENERGY
 ONE N CENTRAL AVE
 PHOENIX, AZ 85004 -4427
 Phone: 602-417-9200

Receipt

No: 4374251

Transaction #: 4491623	
Date of Transaction: 02/14/2019	
CUSTOMER:	
KENNECOTT EXPLORATION COMPANY 2640 W 1700 S ATTN: LAND DEPT SALT LAKE CITY,UT 84104-4269 US	

LINE #	QTY	DESCRIPTION	REMARKS	UNIT PRICE	TOTAL
1	317.00	LOCATABLE MINERALS / MINING CLAIMS- NEW, UNADJUD, ONE OR MORE AUTH NOS / NEW MINING CLAIM PROCESSING FEE CASES: AMC453499/\$20.00, AMC453500/\$20.00, AMC453501/\$20.00, AMC453502/\$20.00, AMC453503/\$20.00, AMC453504/\$20.00, AMC453505/\$20.00, AMC453506/\$20.00, AMC453507/\$20.00, AMC453508/\$20.00, AMC453509/\$20.00, AMC453510/\$20.00, AMC453511/\$20.00, AMC453512/\$20.00, AMC453513/\$20.00, AMC453514/\$20.00, AMC453515/\$20.00, AMC453516/\$20.00, AMC453517/\$20.00, AMC453518/\$20.00, AMC453519/\$20.00, AMC453520/\$20.00, AMC453521/\$20.00, AMC453522/\$20.00, AMC453523/\$20.00, AMC453524/\$20.00, AMC453525/\$20.00, AMC453526/\$20.00, AMC453527/\$20.00, AMC453528/\$20.00, AMC453529/\$20.00, AMC453530/\$20.00, AMC453531/\$20.00, AMC453532/\$20.00, AMC453533/\$20.00, AMC453534/\$20.00, AMC453535/\$20.00, AMC453536/\$20.00, AMC453537/\$20.00, AMC453538/\$20.00, AMC453539/\$20.00, AMC453540/\$20.00, AMC453541/\$20.00, AMC453542/\$20.00, AMC453543/\$20.00, AMC453544/\$20.00, AMC453545/\$20.00, AMC453546/\$20.00, AMC453547/\$20.00, AMC453548/\$20.00,		- n/a -	6340.00

AMC453549/\$20.00, AMC453550/\$20.00,
AMC453551/\$20.00, AMC453552/\$20.00,
AMC453553/\$20.00, AMC453554/\$20.00,
AMC453555/\$20.00, AMC453556/\$20.00,
AMC453557/\$20.00, AMC453558/\$20.00,
AMC453559/\$20.00, AMC453560/\$20.00,
AMC453561/\$20.00, AMC453562/\$20.00,
AMC453563/\$20.00, AMC453564/\$20.00,
AMC453565/\$20.00, AMC453566/\$20.00,
AMC453567/\$20.00, AMC453568/\$20.00,
AMC453569/\$20.00, AMC453570/\$20.00,
AMC453571/\$20.00, AMC453572/\$20.00,
AMC453573/\$20.00, AMC453574/\$20.00,
AMC453575/\$20.00, AMC453576/\$20.00,
AMC453577/\$20.00, AMC453578/\$20.00,
AMC453579/\$20.00, AMC453580/\$20.00,
AMC453581/\$20.00, AMC453582/\$20.00,
AMC453583/\$20.00, AMC453584/\$20.00,
AMC453585/\$20.00, AMC453586/\$20.00,
AMC453587/\$20.00, AMC453588/\$20.00,
AMC453589/\$20.00, AMC453590/\$20.00,
AMC453591/\$20.00, AMC453592/\$20.00,
AMC453593/\$20.00, AMC453594/\$20.00,
AMC453595/\$20.00, AMC453596/\$20.00,
AMC453597/\$20.00, AMC453598/\$20.00,
AMC453599/\$20.00, AMC453600/\$20.00,
AMC453601/\$20.00, AMC453602/\$20.00,
AMC453603/\$20.00, AMC453604/\$20.00,
AMC453605/\$20.00, AMC453606/\$20.00,
AMC453607/\$20.00, AMC453608/\$20.00,
AMC453609/\$20.00, AMC453610/\$20.00,
AMC453611/\$20.00, AMC453612/\$20.00,
AMC453613/\$20.00, AMC453614/\$20.00,
AMC453615/\$20.00, AMC453616/\$20.00,
AMC453617/\$20.00, AMC453618/\$20.00,
AMC453619/\$20.00, AMC453620/\$20.00,
AMC453621/\$20.00, AMC453622/\$20.00,
AMC453623/\$20.00, AMC453624/\$20.00,
AMC453625/\$20.00, AMC453626/\$20.00,
AMC453627/\$20.00, AMC453628/\$20.00,
AMC453629/\$20.00, AMC453630/\$20.00,
AMC453631/\$20.00, AMC453632/\$20.00,
AMC453633/\$20.00, AMC453634/\$20.00,
AMC453635/\$20.00, AMC453636/\$20.00,
AMC453637/\$20.00, AMC453638/\$20.00,
AMC453639/\$20.00, AMC453640/\$20.00,
AMC453641/\$20.00, AMC453642/\$20.00,
AMC453643/\$20.00, AMC453644/\$20.00,
AMC453645/\$20.00, AMC453646/\$20.00,

AMC453647/\$20.00, AMC453648/\$20.00,
AMC453649/\$20.00, AMC453650/\$20.00,
AMC453651/\$20.00, AMC453652/\$20.00,
AMC453653/\$20.00, AMC453654/\$20.00,
AMC453655/\$20.00, AMC453656/\$20.00,
AMC453657/\$20.00, AMC453658/\$20.00,
AMC453659/\$20.00, AMC453660/\$20.00,
AMC453661/\$20.00, AMC453662/\$20.00,
AMC453663/\$20.00, AMC453664/\$20.00,
AMC453665/\$20.00, AMC453666/\$20.00,
AMC453667/\$20.00, AMC453668/\$20.00,
AMC453669/\$20.00, AMC453670/\$20.00,
AMC453671/\$20.00, AMC453672/\$20.00,
AMC453673/\$20.00, AMC453674/\$20.00,
AMC453675/\$20.00, AMC453676/\$20.00,
AMC453677/\$20.00, AMC453678/\$20.00,
AMC453679/\$20.00, AMC453680/\$20.00,
AMC453681/\$20.00, AMC453682/\$20.00,
AMC453683/\$20.00, AMC453684/\$20.00,
AMC453685/\$20.00, AMC453686/\$20.00,
AMC453687/\$20.00, AMC453688/\$20.00,
AMC453689/\$20.00, AMC453690/\$20.00,
AMC453691/\$20.00, AMC453692/\$20.00,
AMC453693/\$20.00, AMC453694/\$20.00,
AMC453695/\$20.00, AMC453696/\$20.00,
AMC453697/\$20.00, AMC453698/\$20.00,
AMC453699/\$20.00, AMC453700/\$20.00,
AMC453701/\$20.00, AMC453702/\$20.00,
AMC453703/\$20.00, AMC453704/\$20.00,
AMC453705/\$20.00, AMC453706/\$20.00,
AMC453707/\$20.00, AMC453708/\$20.00,
AMC453709/\$20.00, AMC453710/\$20.00,
AMC453711/\$20.00, AMC453712/\$20.00,
AMC453713/\$20.00, AMC453714/\$20.00,
AMC453715/\$20.00, AMC453716/\$20.00,
AMC453717/\$20.00, AMC453718/\$20.00,
AMC453719/\$20.00, AMC453720/\$20.00,
AMC453721/\$20.00, AMC453722/\$20.00,
AMC453723/\$20.00, AMC453724/\$20.00,
AMC453725/\$20.00, AMC453726/\$20.00,
AMC453727/\$20.00, AMC453728/\$20.00,
AMC453729/\$20.00, AMC453730/\$20.00,
AMC453731/\$20.00, AMC453732/\$20.00,
AMC453733/\$20.00, AMC453734/\$20.00,
AMC453735/\$20.00, AMC453736/\$20.00,
AMC453737/\$20.00, AMC453738/\$20.00,
AMC453739/\$20.00, AMC453740/\$20.00,
AMC453741/\$20.00, AMC453742/\$20.00,
AMC453743/\$20.00, AMC453744/\$20.00,

		AMC453745/\$20.00, AMC453746/\$20.00, AMC453747/\$20.00, AMC453748/\$20.00, AMC453749/\$20.00, AMC453750/\$20.00, AMC453751/\$20.00, AMC453752/\$20.00, AMC453753/\$20.00, AMC453754/\$20.00, AMC453755/\$20.00, AMC453756/\$20.00, AMC453757/\$20.00, AMC453758/\$20.00, AMC453759/\$20.00, AMC453760/\$20.00, AMC453761/\$20.00, AMC453762/\$20.00, AMC453763/\$20.00, AMC453764/\$20.00, AMC453765/\$20.00, AMC453766/\$20.00, AMC453767/\$20.00, AMC453768/\$20.00, AMC453769/\$20.00, AMC453770/\$20.00, AMC453771/\$20.00, AMC453772/\$20.00, AMC453773/\$20.00, AMC453774/\$20.00, AMC453775/\$20.00, AMC453776/\$20.00, AMC453777/\$20.00, AMC453778/\$20.00, AMC453779/\$20.00, AMC453780/\$20.00, AMC453781/\$20.00, AMC453782/\$20.00, AMC453783/\$20.00, AMC453784/\$20.00, AMC453785/\$20.00, AMC453786/\$20.00, AMC453787/\$20.00, AMC453788/\$20.00, AMC453789/\$20.00, AMC453790/\$20.00, AMC453791/\$20.00, AMC453792/\$20.00, AMC453793/\$20.00, AMC453794/\$20.00, AMC453795/\$20.00, AMC453796/\$20.00, AMC453797/\$20.00, AMC453798/\$20.00, AMC453799/\$20.00, AMC453800/\$20.00, AMC453801/\$20.00, AMC453802/\$20.00, AMC453803/\$20.00, AMC453804/\$20.00, AMC453805/\$20.00, AMC453806/\$20.00, AMC453807/\$20.00, AMC453808/\$20.00, AMC453809/\$20.00, AMC453810/\$20.00, AMC453811/\$20.00, AMC453812/\$20.00, AMC453813/\$20.00, AMC453814/\$20.00, AMC453815/\$20.00		
2	317.00	LOCATABLE MINERALS / MINING CLAIMS- NEW, UNADJUD, ONE OR MORE AUTH NOS / NEW MINING CLAIMS LOCATION FEE CASES: AMC453499/\$37.00, AMC453500/\$37.00, AMC453501/\$37.00, AMC453502/\$37.00, AMC453503/\$37.00, AMC453504/\$37.00, AMC453505/\$37.00, AMC453506/\$37.00, AMC453507/\$37.00, AMC453508/\$37.00, AMC453509/\$37.00, AMC453510/\$37.00, AMC453511/\$37.00, AMC453512/\$37.00, AMC453513/\$37.00, AMC453514/\$37.00, AMC453515/\$37.00, AMC453516/\$37.00, AMC453517/\$37.00, AMC453518/\$37.00,	- n/a -	11729.00

AMC453647/\$20.00, AMC453648/\$20.00,
AMC453649/\$20.00, AMC453650/\$20.00,
AMC453651/\$20.00, AMC453652/\$20.00,
AMC453653/\$20.00, AMC453654/\$20.00,
AMC453655/\$20.00, AMC453656/\$20.00,
AMC453657/\$20.00, AMC453658/\$20.00,
AMC453659/\$20.00, AMC453660/\$20.00,
AMC453661/\$20.00, AMC453662/\$20.00,
AMC453663/\$20.00, AMC453664/\$20.00,
AMC453665/\$20.00, AMC453666/\$20.00,
AMC453667/\$20.00, AMC453668/\$20.00,
AMC453669/\$20.00, AMC453670/\$20.00,
AMC453671/\$20.00, AMC453672/\$20.00,
AMC453673/\$20.00, AMC453674/\$20.00,
AMC453675/\$20.00, AMC453676/\$20.00,
AMC453677/\$20.00, AMC453678/\$20.00,
AMC453679/\$20.00, AMC453680/\$20.00,
AMC453681/\$20.00, AMC453682/\$20.00,
AMC453683/\$20.00, AMC453684/\$20.00,
AMC453685/\$20.00, AMC453686/\$20.00,
AMC453687/\$20.00, AMC453688/\$20.00,
AMC453689/\$20.00, AMC453690/\$20.00,
AMC453691/\$20.00, AMC453692/\$20.00,
AMC453693/\$20.00, AMC453694/\$20.00,
AMC453695/\$20.00, AMC453696/\$20.00,
AMC453697/\$20.00, AMC453698/\$20.00,
AMC453699/\$20.00, AMC453700/\$20.00,
AMC453701/\$20.00, AMC453702/\$20.00,
AMC453703/\$20.00, AMC453704/\$20.00,
AMC453705/\$20.00, AMC453706/\$20.00,
AMC453707/\$20.00, AMC453708/\$20.00,
AMC453709/\$20.00, AMC453710/\$20.00,
AMC453711/\$20.00, AMC453712/\$20.00,
AMC453713/\$20.00, AMC453714/\$20.00,
AMC453715/\$20.00, AMC453716/\$20.00,
AMC453717/\$20.00, AMC453718/\$20.00,
AMC453719/\$20.00, AMC453720/\$20.00,
AMC453721/\$20.00, AMC453722/\$20.00,
AMC453723/\$20.00, AMC453724/\$20.00,
AMC453725/\$20.00, AMC453726/\$20.00,
AMC453727/\$20.00, AMC453728/\$20.00,
AMC453729/\$20.00, AMC453730/\$20.00,
AMC453731/\$20.00, AMC453732/\$20.00,
AMC453733/\$20.00, AMC453734/\$20.00,
AMC453735/\$20.00, AMC453736/\$20.00,
AMC453737/\$20.00, AMC453738/\$20.00,
AMC453739/\$20.00, AMC453740/\$20.00,
AMC453741/\$20.00, AMC453742/\$20.00,
AMC453743/\$20.00, AMC453744/\$20.00,

		AMC453745/\$20.00, AMC453746/\$20.00, AMC453747/\$20.00, AMC453748/\$20.00, AMC453749/\$20.00, AMC453750/\$20.00, AMC453751/\$20.00, AMC453752/\$20.00, AMC453753/\$20.00, AMC453754/\$20.00, AMC453755/\$20.00, AMC453756/\$20.00, AMC453757/\$20.00, AMC453758/\$20.00, AMC453759/\$20.00, AMC453760/\$20.00, AMC453761/\$20.00, AMC453762/\$20.00, AMC453763/\$20.00, AMC453764/\$20.00, AMC453765/\$20.00, AMC453766/\$20.00, AMC453767/\$20.00, AMC453768/\$20.00, AMC453769/\$20.00, AMC453770/\$20.00, AMC453771/\$20.00, AMC453772/\$20.00, AMC453773/\$20.00, AMC453774/\$20.00, AMC453775/\$20.00, AMC453776/\$20.00, AMC453777/\$20.00, AMC453778/\$20.00, AMC453779/\$20.00, AMC453780/\$20.00, AMC453781/\$20.00, AMC453782/\$20.00, AMC453783/\$20.00, AMC453784/\$20.00, AMC453785/\$20.00, AMC453786/\$20.00, AMC453787/\$20.00, AMC453788/\$20.00, AMC453789/\$20.00, AMC453790/\$20.00, AMC453791/\$20.00, AMC453792/\$20.00, AMC453793/\$20.00, AMC453794/\$20.00, AMC453795/\$20.00, AMC453796/\$20.00, AMC453797/\$20.00, AMC453798/\$20.00, AMC453799/\$20.00, AMC453800/\$20.00, AMC453801/\$20.00, AMC453802/\$20.00, AMC453803/\$20.00, AMC453804/\$20.00, AMC453805/\$20.00, AMC453806/\$20.00, AMC453807/\$20.00, AMC453808/\$20.00, AMC453809/\$20.00, AMC453810/\$20.00, AMC453811/\$20.00, AMC453812/\$20.00, AMC453813/\$20.00, AMC453814/\$20.00, AMC453815/\$20.00		
2	317.00	LOCATABLE MINERALS / MINING CLAIMS- NEW, UNADJUD, ONE OR MORE AUTH NOS / NEW MINING CLAIMS LOCATION FEE CASES: AMC453499/\$37.00, AMC453500/\$37.00, AMC453501/\$37.00, AMC453502/\$37.00, AMC453503/\$37.00, AMC453504/\$37.00, AMC453505/\$37.00, AMC453506/\$37.00, AMC453507/\$37.00, AMC453508/\$37.00, AMC453509/\$37.00, AMC453510/\$37.00, AMC453511/\$37.00, AMC453512/\$37.00, AMC453513/\$37.00, AMC453514/\$37.00, AMC453515/\$37.00, AMC453516/\$37.00, AMC453517/\$37.00, AMC453518/\$37.00,	- n/a -	11729.00

AMC453519/\$37.00, AMC453520/\$37.00,
AMC453521/\$37.00, AMC453522/\$37.00,
AMC453523/\$37.00, AMC453524/\$37.00,
AMC453525/\$37.00, AMC453526/\$37.00,
AMC453527/\$37.00, AMC453528/\$37.00,
AMC453529/\$37.00, AMC453530/\$37.00,
AMC453531/\$37.00, AMC453532/\$37.00,
AMC453533/\$37.00, AMC453534/\$37.00,
AMC453535/\$37.00, AMC453536/\$37.00,
AMC453537/\$37.00, AMC453538/\$37.00,
AMC453539/\$37.00, AMC453540/\$37.00,
AMC453541/\$37.00, AMC453542/\$37.00,
AMC453543/\$37.00, AMC453544/\$37.00,
AMC453545/\$37.00, AMC453546/\$37.00,
AMC453547/\$37.00, AMC453548/\$37.00,
AMC453549/\$37.00, AMC453550/\$37.00,
AMC453551/\$37.00, AMC453552/\$37.00,
AMC453553/\$37.00, AMC453554/\$37.00,
AMC453555/\$37.00, AMC453556/\$37.00,
AMC453557/\$37.00, AMC453558/\$37.00,
AMC453559/\$37.00, AMC453560/\$37.00,
AMC453561/\$37.00, AMC453562/\$37.00,
AMC453563/\$37.00, AMC453564/\$37.00,
AMC453565/\$37.00, AMC453566/\$37.00,
AMC453567/\$37.00, AMC453568/\$37.00,
AMC453569/\$37.00, AMC453570/\$37.00,
AMC453571/\$37.00, AMC453572/\$37.00,
AMC453573/\$37.00, AMC453574/\$37.00,
AMC453575/\$37.00, AMC453576/\$37.00,
AMC453577/\$37.00, AMC453578/\$37.00,
AMC453579/\$37.00, AMC453580/\$37.00,
AMC453581/\$37.00, AMC453582/\$37.00,
AMC453583/\$37.00, AMC453584/\$37.00,
AMC453585/\$37.00, AMC453586/\$37.00,
AMC453587/\$37.00, AMC453588/\$37.00,
AMC453589/\$37.00, AMC453590/\$37.00,
AMC453591/\$37.00, AMC453592/\$37.00,
AMC453593/\$37.00, AMC453594/\$37.00,
AMC453595/\$37.00, AMC453596/\$37.00,
AMC453597/\$37.00, AMC453598/\$37.00,
AMC453599/\$37.00, AMC453600/\$37.00,
AMC453601/\$37.00, AMC453602/\$37.00,
AMC453603/\$37.00, AMC453604/\$37.00,
AMC453605/\$37.00, AMC453606/\$37.00,
AMC453607/\$37.00, AMC453608/\$37.00,
AMC453609/\$37.00, AMC453610/\$37.00,
AMC453611/\$37.00, AMC453612/\$37.00,
AMC453613/\$37.00, AMC453614/\$37.00,
AMC453615/\$37.00, AMC453616/\$37.00,

AMC453617/\$37.00, AMC453618/\$37.00,
AMC453619/\$37.00, AMC453620/\$37.00,
AMC453621/\$37.00, AMC453622/\$37.00,
AMC453623/\$37.00, AMC453624/\$37.00,
AMC453625/\$37.00, AMC453626/\$37.00,
AMC453627/\$37.00, AMC453628/\$37.00,
AMC453629/\$37.00, AMC453630/\$37.00,
AMC453631/\$37.00, AMC453632/\$37.00,
AMC453633/\$37.00, AMC453634/\$37.00,
AMC453635/\$37.00, AMC453636/\$37.00,
AMC453637/\$37.00, AMC453638/\$37.00,
AMC453639/\$37.00, AMC453640/\$37.00,
AMC453641/\$37.00, AMC453642/\$37.00,
AMC453643/\$37.00, AMC453644/\$37.00,
AMC453645/\$37.00, AMC453646/\$37.00,
AMC453647/\$37.00, AMC453648/\$37.00,
AMC453649/\$37.00, AMC453650/\$37.00,
AMC453651/\$37.00, AMC453652/\$37.00,
AMC453653/\$37.00, AMC453654/\$37.00,
AMC453655/\$37.00, AMC453656/\$37.00,
AMC453657/\$37.00, AMC453658/\$37.00,
AMC453659/\$37.00, AMC453660/\$37.00,
AMC453661/\$37.00, AMC453662/\$37.00,
AMC453663/\$37.00, AMC453664/\$37.00,
AMC453665/\$37.00, AMC453666/\$37.00,
AMC453667/\$37.00, AMC453668/\$37.00,
AMC453669/\$37.00, AMC453670/\$37.00,
AMC453671/\$37.00, AMC453672/\$37.00,
AMC453673/\$37.00, AMC453674/\$37.00,
AMC453675/\$37.00, AMC453676/\$37.00,
AMC453677/\$37.00, AMC453678/\$37.00,
AMC453679/\$37.00, AMC453680/\$37.00,
AMC453681/\$37.00, AMC453682/\$37.00,
AMC453683/\$37.00, AMC453684/\$37.00,
AMC453685/\$37.00, AMC453686/\$37.00,
AMC453687/\$37.00, AMC453688/\$37.00,
AMC453689/\$37.00, AMC453690/\$37.00,
AMC453691/\$37.00, AMC453692/\$37.00,
AMC453693/\$37.00, AMC453694/\$37.00,
AMC453695/\$37.00, AMC453696/\$37.00,
AMC453697/\$37.00, AMC453698/\$37.00,
AMC453699/\$37.00, AMC453700/\$37.00,
AMC453701/\$37.00, AMC453702/\$37.00,
AMC453703/\$37.00, AMC453704/\$37.00,
AMC453705/\$37.00, AMC453706/\$37.00,
AMC453707/\$37.00, AMC453708/\$37.00,
AMC453709/\$37.00, AMC453710/\$37.00,
AMC453711/\$37.00, AMC453712/\$37.00,
AMC453713/\$37.00, AMC453714/\$37.00,

AMC453519/\$37.00, AMC453520/\$37.00,
AMC453521/\$37.00, AMC453522/\$37.00,
AMC453523/\$37.00, AMC453524/\$37.00,
AMC453525/\$37.00, AMC453526/\$37.00,
AMC453527/\$37.00, AMC453528/\$37.00,
AMC453529/\$37.00, AMC453530/\$37.00,
AMC453531/\$37.00, AMC453532/\$37.00,
AMC453533/\$37.00, AMC453534/\$37.00,
AMC453535/\$37.00, AMC453536/\$37.00,
AMC453537/\$37.00, AMC453538/\$37.00,
AMC453539/\$37.00, AMC453540/\$37.00,
AMC453541/\$37.00, AMC453542/\$37.00,
AMC453543/\$37.00, AMC453544/\$37.00,
AMC453545/\$37.00, AMC453546/\$37.00,
AMC453547/\$37.00, AMC453548/\$37.00,
AMC453549/\$37.00, AMC453550/\$37.00,
AMC453551/\$37.00, AMC453552/\$37.00,
AMC453553/\$37.00, AMC453554/\$37.00,
AMC453555/\$37.00, AMC453556/\$37.00,
AMC453557/\$37.00, AMC453558/\$37.00,
AMC453559/\$37.00, AMC453560/\$37.00,
AMC453561/\$37.00, AMC453562/\$37.00,
AMC453563/\$37.00, AMC453564/\$37.00,
AMC453565/\$37.00, AMC453566/\$37.00,
AMC453567/\$37.00, AMC453568/\$37.00,
AMC453569/\$37.00, AMC453570/\$37.00,
AMC453571/\$37.00, AMC453572/\$37.00,
AMC453573/\$37.00, AMC453574/\$37.00,
AMC453575/\$37.00, AMC453576/\$37.00,
AMC453577/\$37.00, AMC453578/\$37.00,
AMC453579/\$37.00, AMC453580/\$37.00,
AMC453581/\$37.00, AMC453582/\$37.00,
AMC453583/\$37.00, AMC453584/\$37.00,
AMC453585/\$37.00, AMC453586/\$37.00,
AMC453587/\$37.00, AMC453588/\$37.00,
AMC453589/\$37.00, AMC453590/\$37.00,
AMC453591/\$37.00, AMC453592/\$37.00,
AMC453593/\$37.00, AMC453594/\$37.00,
AMC453595/\$37.00, AMC453596/\$37.00,
AMC453597/\$37.00, AMC453598/\$37.00,
AMC453599/\$37.00, AMC453600/\$37.00,
AMC453601/\$37.00, AMC453602/\$37.00,
AMC453603/\$37.00, AMC453604/\$37.00,
AMC453605/\$37.00, AMC453606/\$37.00,
AMC453607/\$37.00, AMC453608/\$37.00,
AMC453609/\$37.00, AMC453610/\$37.00,
AMC453611/\$37.00, AMC453612/\$37.00,
AMC453613/\$37.00, AMC453614/\$37.00,
AMC453615/\$37.00, AMC453616/\$37.00,

AMC453617/\$37.00, AMC453618/\$37.00,
AMC453619/\$37.00, AMC453620/\$37.00,
AMC453621/\$37.00, AMC453622/\$37.00,
AMC453623/\$37.00, AMC453624/\$37.00,
AMC453625/\$37.00, AMC453626/\$37.00,
AMC453627/\$37.00, AMC453628/\$37.00,
AMC453629/\$37.00, AMC453630/\$37.00,
AMC453631/\$37.00, AMC453632/\$37.00,
AMC453633/\$37.00, AMC453634/\$37.00,
AMC453635/\$37.00, AMC453636/\$37.00,
AMC453637/\$37.00, AMC453638/\$37.00,
AMC453639/\$37.00, AMC453640/\$37.00,
AMC453641/\$37.00, AMC453642/\$37.00,
AMC453643/\$37.00, AMC453644/\$37.00,
AMC453645/\$37.00, AMC453646/\$37.00,
AMC453647/\$37.00, AMC453648/\$37.00,
AMC453649/\$37.00, AMC453650/\$37.00,
AMC453651/\$37.00, AMC453652/\$37.00,
AMC453653/\$37.00, AMC453654/\$37.00,
AMC453655/\$37.00, AMC453656/\$37.00,
AMC453657/\$37.00, AMC453658/\$37.00,
AMC453659/\$37.00, AMC453660/\$37.00,
AMC453661/\$37.00, AMC453662/\$37.00,
AMC453663/\$37.00, AMC453664/\$37.00,
AMC453665/\$37.00, AMC453666/\$37.00,
AMC453667/\$37.00, AMC453668/\$37.00,
AMC453669/\$37.00, AMC453670/\$37.00,
AMC453671/\$37.00, AMC453672/\$37.00,
AMC453673/\$37.00, AMC453674/\$37.00,
AMC453675/\$37.00, AMC453676/\$37.00,
AMC453677/\$37.00, AMC453678/\$37.00,
AMC453679/\$37.00, AMC453680/\$37.00,
AMC453681/\$37.00, AMC453682/\$37.00,
AMC453683/\$37.00, AMC453684/\$37.00,
AMC453685/\$37.00, AMC453686/\$37.00,
AMC453687/\$37.00, AMC453688/\$37.00,
AMC453689/\$37.00, AMC453690/\$37.00,
AMC453691/\$37.00, AMC453692/\$37.00,
AMC453693/\$37.00, AMC453694/\$37.00,
AMC453695/\$37.00, AMC453696/\$37.00,
AMC453697/\$37.00, AMC453698/\$37.00,
AMC453699/\$37.00, AMC453700/\$37.00,
AMC453701/\$37.00, AMC453702/\$37.00,
AMC453703/\$37.00, AMC453704/\$37.00,
AMC453705/\$37.00, AMC453706/\$37.00,
AMC453707/\$37.00, AMC453708/\$37.00,
AMC453709/\$37.00, AMC453710/\$37.00,
AMC453711/\$37.00, AMC453712/\$37.00,
AMC453713/\$37.00, AMC453714/\$37.00,

AMC453715/\$37.00, AMC453716/\$37.00,
AMC453717/\$37.00, AMC453718/\$37.00,
AMC453719/\$37.00, AMC453720/\$37.00,
AMC453721/\$37.00, AMC453722/\$37.00,
AMC453723/\$37.00, AMC453724/\$37.00,
AMC453725/\$37.00, AMC453726/\$37.00,
AMC453727/\$37.00, AMC453728/\$37.00,
AMC453729/\$37.00, AMC453730/\$37.00,
AMC453731/\$37.00, AMC453732/\$37.00,
AMC453733/\$37.00, AMC453734/\$37.00,
AMC453735/\$37.00, AMC453736/\$37.00,
AMC453737/\$37.00, AMC453738/\$37.00,
AMC453739/\$37.00, AMC453740/\$37.00,
AMC453741/\$37.00, AMC453742/\$37.00,
AMC453743/\$37.00, AMC453744/\$37.00,
AMC453745/\$37.00, AMC453746/\$37.00,
AMC453747/\$37.00, AMC453748/\$37.00,
AMC453749/\$37.00, AMC453750/\$37.00,
AMC453751/\$37.00, AMC453752/\$37.00,
AMC453753/\$37.00, AMC453754/\$37.00,
AMC453755/\$37.00, AMC453756/\$37.00,
AMC453757/\$37.00, AMC453758/\$37.00,
AMC453759/\$37.00, AMC453760/\$37.00,
AMC453761/\$37.00, AMC453762/\$37.00,
AMC453763/\$37.00, AMC453764/\$37.00,
AMC453765/\$37.00, AMC453766/\$37.00,
AMC453767/\$37.00, AMC453768/\$37.00,
AMC453769/\$37.00, AMC453770/\$37.00,
AMC453771/\$37.00, AMC453772/\$37.00,
AMC453773/\$37.00, AMC453774/\$37.00,
AMC453775/\$37.00, AMC453776/\$37.00,
AMC453777/\$37.00, AMC453778/\$37.00,
AMC453779/\$37.00, AMC453780/\$37.00,
AMC453781/\$37.00, AMC453782/\$37.00,
AMC453783/\$37.00, AMC453784/\$37.00,
AMC453785/\$37.00, AMC453786/\$37.00,
AMC453787/\$37.00, AMC453788/\$37.00,
AMC453789/\$37.00, AMC453790/\$37.00,
AMC453791/\$37.00, AMC453792/\$37.00,
AMC453793/\$37.00, AMC453794/\$37.00,
AMC453795/\$37.00, AMC453796/\$37.00,
AMC453797/\$37.00, AMC453798/\$37.00,
AMC453799/\$37.00, AMC453800/\$37.00,
AMC453801/\$37.00, AMC453802/\$37.00,
AMC453803/\$37.00, AMC453804/\$37.00,
AMC453805/\$37.00, AMC453806/\$37.00,
AMC453807/\$37.00, AMC453808/\$37.00,
AMC453809/\$37.00, AMC453810/\$37.00,
AMC453811/\$37.00, AMC453812/\$37.00,

		AMC453813/\$37.00, AMC453814/\$37.00, AMC453815/\$37.00			
3	317.00	LOCATABLE MINERALS / MINING CLAIMS- NEW, UNADJUD, ONE OR MORE AUTH NOS / NEW MINING CLAIMS MAINTENANCE FEE CASES: AMC453499/\$155.00, AMC453500/ \$155.00, AMC453501/\$155.00, AMC453502/ \$155.00, AMC453503/\$155.00, AMC453504/ \$155.00, AMC453505/\$155.00, AMC453506/ \$155.00, AMC453507/\$155.00, AMC453508/ \$155.00, AMC453509/\$155.00, AMC453510/ \$155.00, AMC453511/\$155.00, AMC453512/ \$155.00, AMC453513/\$155.00, AMC453514/ \$155.00, AMC453515/\$155.00, AMC453516/ \$155.00, AMC453517/\$155.00, AMC453518/ \$155.00, AMC453519/\$155.00, AMC453520/ \$155.00, AMC453521/\$155.00, AMC453522/ \$155.00, AMC453523/\$155.00, AMC453524/ \$155.00, AMC453525/\$155.00, AMC453526/ \$155.00, AMC453527/\$155.00, AMC453528/ \$155.00, AMC453529/\$155.00, AMC453530/ \$155.00, AMC453531/\$155.00, AMC453532/ \$155.00, AMC453533/\$155.00, AMC453534/ \$155.00, AMC453535/\$155.00, AMC453536/ \$155.00, AMC453537/\$155.00, AMC453538/ \$155.00, AMC453539/\$155.00, AMC453540/ \$155.00, AMC453541/\$155.00, AMC453542/ \$155.00, AMC453543/\$155.00, AMC453544/ \$155.00, AMC453545/\$155.00, AMC453546/ \$155.00, AMC453547/\$155.00, AMC453548/ \$155.00, AMC453549/\$155.00, AMC453550/ \$155.00, AMC453551/\$155.00, AMC453552/ \$155.00, AMC453553/\$155.00, AMC453554/ \$155.00, AMC453555/\$155.00, AMC453556/ \$155.00, AMC453557/\$155.00, AMC453558/ \$155.00, AMC453559/\$155.00, AMC453560/ \$155.00, AMC453561/\$155.00, AMC453562/ \$155.00, AMC453563/\$155.00, AMC453564/ \$155.00, AMC453565/\$155.00, AMC453566/ \$155.00, AMC453567/\$155.00, AMC453568/ \$155.00, AMC453569/\$155.00, AMC453570/ \$155.00, AMC453571/\$155.00, AMC453572/ \$155.00, AMC453573/\$155.00, AMC453574/ \$155.00, AMC453575/\$155.00, AMC453576/ \$155.00, AMC453577/\$155.00, AMC453578/ \$155.00, AMC453579/\$155.00, AMC453580/ \$155.00, AMC453581/\$155.00, AMC453582/ \$155.00, AMC453583/\$155.00, AMC453584/ \$155.00, AMC453585/\$155.00, AMC453586/		- n/a -	49135.00

AMC453715/\$37.00, AMC453716/\$37.00,
AMC453717/\$37.00, AMC453718/\$37.00,
AMC453719/\$37.00, AMC453720/\$37.00,
AMC453721/\$37.00, AMC453722/\$37.00,
AMC453723/\$37.00, AMC453724/\$37.00,
AMC453725/\$37.00, AMC453726/\$37.00,
AMC453727/\$37.00, AMC453728/\$37.00,
AMC453729/\$37.00, AMC453730/\$37.00,
AMC453731/\$37.00, AMC453732/\$37.00,
AMC453733/\$37.00, AMC453734/\$37.00,
AMC453735/\$37.00, AMC453736/\$37.00,
AMC453737/\$37.00, AMC453738/\$37.00,
AMC453739/\$37.00, AMC453740/\$37.00,
AMC453741/\$37.00, AMC453742/\$37.00,
AMC453743/\$37.00, AMC453744/\$37.00,
AMC453745/\$37.00, AMC453746/\$37.00,
AMC453747/\$37.00, AMC453748/\$37.00,
AMC453749/\$37.00, AMC453750/\$37.00,
AMC453751/\$37.00, AMC453752/\$37.00,
AMC453753/\$37.00, AMC453754/\$37.00,
AMC453755/\$37.00, AMC453756/\$37.00,
AMC453757/\$37.00, AMC453758/\$37.00,
AMC453759/\$37.00, AMC453760/\$37.00,
AMC453761/\$37.00, AMC453762/\$37.00,
AMC453763/\$37.00, AMC453764/\$37.00,
AMC453765/\$37.00, AMC453766/\$37.00,
AMC453767/\$37.00, AMC453768/\$37.00,
AMC453769/\$37.00, AMC453770/\$37.00,
AMC453771/\$37.00, AMC453772/\$37.00,
AMC453773/\$37.00, AMC453774/\$37.00,
AMC453775/\$37.00, AMC453776/\$37.00,
AMC453777/\$37.00, AMC453778/\$37.00,
AMC453779/\$37.00, AMC453780/\$37.00,
AMC453781/\$37.00, AMC453782/\$37.00,
AMC453783/\$37.00, AMC453784/\$37.00,
AMC453785/\$37.00, AMC453786/\$37.00,
AMC453787/\$37.00, AMC453788/\$37.00,
AMC453789/\$37.00, AMC453790/\$37.00,
AMC453791/\$37.00, AMC453792/\$37.00,
AMC453793/\$37.00, AMC453794/\$37.00,
AMC453795/\$37.00, AMC453796/\$37.00,
AMC453797/\$37.00, AMC453798/\$37.00,
AMC453799/\$37.00, AMC453800/\$37.00,
AMC453801/\$37.00, AMC453802/\$37.00,
AMC453803/\$37.00, AMC453804/\$37.00,
AMC453805/\$37.00, AMC453806/\$37.00,
AMC453807/\$37.00, AMC453808/\$37.00,
AMC453809/\$37.00, AMC453810/\$37.00,
AMC453811/\$37.00, AMC453812/\$37.00,

		AMC453813/\$37.00, AMC453814/\$37.00, AMC453815/\$37.00			
3	317.00	LOCATABLE MINERALS / MINING CLAIMS- NEW, UNADJUD, ONE OR MORE AUTH NOS / NEW MINING CLAIMS MAINTENANCE FEE CASES: AMC453499/\$155.00, AMC453500/ \$155.00, AMC453501/\$155.00, AMC453502/ \$155.00, AMC453503/\$155.00, AMC453504/ \$155.00, AMC453505/\$155.00, AMC453506/ \$155.00, AMC453507/\$155.00, AMC453508/ \$155.00, AMC453509/\$155.00, AMC453510/ \$155.00, AMC453511/\$155.00, AMC453512/ \$155.00, AMC453513/\$155.00, AMC453514/ \$155.00, AMC453515/\$155.00, AMC453516/ \$155.00, AMC453517/\$155.00, AMC453518/ \$155.00, AMC453519/\$155.00, AMC453520/ \$155.00, AMC453521/\$155.00, AMC453522/ \$155.00, AMC453523/\$155.00, AMC453524/ \$155.00, AMC453525/\$155.00, AMC453526/ \$155.00, AMC453527/\$155.00, AMC453528/ \$155.00, AMC453529/\$155.00, AMC453530/ \$155.00, AMC453531/\$155.00, AMC453532/ \$155.00, AMC453533/\$155.00, AMC453534/ \$155.00, AMC453535/\$155.00, AMC453536/ \$155.00, AMC453537/\$155.00, AMC453538/ \$155.00, AMC453539/\$155.00, AMC453540/ \$155.00, AMC453541/\$155.00, AMC453542/ \$155.00, AMC453543/\$155.00, AMC453544/ \$155.00, AMC453545/\$155.00, AMC453546/ \$155.00, AMC453547/\$155.00, AMC453548/ \$155.00, AMC453549/\$155.00, AMC453550/ \$155.00, AMC453551/\$155.00, AMC453552/ \$155.00, AMC453553/\$155.00, AMC453554/ \$155.00, AMC453555/\$155.00, AMC453556/ \$155.00, AMC453557/\$155.00, AMC453558/ \$155.00, AMC453559/\$155.00, AMC453560/ \$155.00, AMC453561/\$155.00, AMC453562/ \$155.00, AMC453563/\$155.00, AMC453564/ \$155.00, AMC453565/\$155.00, AMC453566/ \$155.00, AMC453567/\$155.00, AMC453568/ \$155.00, AMC453569/\$155.00, AMC453570/ \$155.00, AMC453571/\$155.00, AMC453572/ \$155.00, AMC453573/\$155.00, AMC453574/ \$155.00, AMC453575/\$155.00, AMC453576/ \$155.00, AMC453577/\$155.00, AMC453578/ \$155.00, AMC453579/\$155.00, AMC453580/ \$155.00, AMC453581/\$155.00, AMC453582/ \$155.00, AMC453583/\$155.00, AMC453584/ \$155.00, AMC453585/\$155.00, AMC453586/		- n/a -	49135.00

\$155.00, AMC453587/\$155.00, AMC453588/
\$155.00, AMC453589/\$155.00, AMC453590/
\$155.00, AMC453591/\$155.00, AMC453592/
\$155.00, AMC453593/\$155.00, AMC453594/
\$155.00, AMC453595/\$155.00, AMC453596/
\$155.00, AMC453597/\$155.00, AMC453598/
\$155.00, AMC453599/\$155.00, AMC453600/
\$155.00, AMC453601/\$155.00, AMC453602/
\$155.00, AMC453603/\$155.00, AMC453604/
\$155.00, AMC453605/\$155.00, AMC453606/
\$155.00, AMC453607/\$155.00, AMC453608/
\$155.00, AMC453609/\$155.00, AMC453610/
\$155.00, AMC453611/\$155.00, AMC453612/
\$155.00, AMC453613/\$155.00, AMC453614/
\$155.00, AMC453615/\$155.00, AMC453616/
\$155.00, AMC453617/\$155.00, AMC453618/
\$155.00, AMC453619/\$155.00, AMC453620/
\$155.00, AMC453621/\$155.00, AMC453622/
\$155.00, AMC453623/\$155.00, AMC453624/
\$155.00, AMC453625/\$155.00, AMC453626/
\$155.00, AMC453627/\$155.00, AMC453628/
\$155.00, AMC453629/\$155.00, AMC453630/
\$155.00, AMC453631/\$155.00, AMC453632/
\$155.00, AMC453633/\$155.00, AMC453634/
\$155.00, AMC453635/\$155.00, AMC453636/
\$155.00, AMC453637/\$155.00, AMC453638/
\$155.00, AMC453639/\$155.00, AMC453640/
\$155.00, AMC453641/\$155.00, AMC453642/
\$155.00, AMC453643/\$155.00, AMC453644/
\$155.00, AMC453645/\$155.00, AMC453646/
\$155.00, AMC453647/\$155.00, AMC453648/
\$155.00, AMC453649/\$155.00, AMC453650/
\$155.00, AMC453651/\$155.00, AMC453652/
\$155.00, AMC453653/\$155.00, AMC453654/
\$155.00, AMC453655/\$155.00, AMC453656/
\$155.00, AMC453657/\$155.00, AMC453658/
\$155.00, AMC453659/\$155.00, AMC453660/
\$155.00, AMC453661/\$155.00, AMC453662/
\$155.00, AMC453663/\$155.00, AMC453664/
\$155.00, AMC453665/\$155.00, AMC453666/
\$155.00, AMC453667/\$155.00, AMC453668/
\$155.00, AMC453669/\$155.00, AMC453670/
\$155.00, AMC453671/\$155.00, AMC453672/
\$155.00, AMC453673/\$155.00, AMC453674/
\$155.00, AMC453675/\$155.00, AMC453676/
\$155.00, AMC453677/\$155.00, AMC453678/
\$155.00, AMC453679/\$155.00, AMC453680/
\$155.00, AMC453681/\$155.00, AMC453682/
\$155.00, AMC453683/\$155.00, AMC453684/

\$155.00, AMC453685/\$155.00, AMC453686/
\$155.00, AMC453687/\$155.00, AMC453688/
\$155.00, AMC453689/\$155.00, AMC453690/
\$155.00, AMC453691/\$155.00, AMC453692/
\$155.00, AMC453693/\$155.00, AMC453694/
\$155.00, AMC453695/\$155.00, AMC453696/
\$155.00, AMC453697/\$155.00, AMC453698/
\$155.00, AMC453699/\$155.00, AMC453700/
\$155.00, AMC453701/\$155.00, AMC453702/
\$155.00, AMC453703/\$155.00, AMC453704/
\$155.00, AMC453705/\$155.00, AMC453706/
\$155.00, AMC453707/\$155.00, AMC453708/
\$155.00, AMC453709/\$155.00, AMC453710/
\$155.00, AMC453711/\$155.00, AMC453712/
\$155.00, AMC453713/\$155.00, AMC453714/
\$155.00, AMC453715/\$155.00, AMC453716/
\$155.00, AMC453717/\$155.00, AMC453718/
\$155.00, AMC453719/\$155.00, AMC453720/
\$155.00, AMC453721/\$155.00, AMC453722/
\$155.00, AMC453723/\$155.00, AMC453724/
\$155.00, AMC453725/\$155.00, AMC453726/
\$155.00, AMC453727/\$155.00, AMC453728/
\$155.00, AMC453729/\$155.00, AMC453730/
\$155.00, AMC453731/\$155.00, AMC453732/
\$155.00, AMC453733/\$155.00, AMC453734/
\$155.00, AMC453735/\$155.00, AMC453736/
\$155.00, AMC453737/\$155.00, AMC453738/
\$155.00, AMC453739/\$155.00, AMC453740/
\$155.00, AMC453741/\$155.00, AMC453742/
\$155.00, AMC453743/\$155.00, AMC453744/
\$155.00, AMC453745/\$155.00, AMC453746/
\$155.00, AMC453747/\$155.00, AMC453748/
\$155.00, AMC453749/\$155.00, AMC453750/
\$155.00, AMC453751/\$155.00, AMC453752/
\$155.00, AMC453753/\$155.00, AMC453754/
\$155.00, AMC453755/\$155.00, AMC453756/
\$155.00, AMC453757/\$155.00, AMC453758/
\$155.00, AMC453759/\$155.00, AMC453760/
\$155.00, AMC453761/\$155.00, AMC453762/
\$155.00, AMC453763/\$155.00, AMC453764/
\$155.00, AMC453765/\$155.00, AMC453766/
\$155.00, AMC453767/\$155.00, AMC453768/
\$155.00, AMC453769/\$155.00, AMC453770/
\$155.00, AMC453771/\$155.00, AMC453772/
\$155.00, AMC453773/\$155.00, AMC453774/
\$155.00, AMC453775/\$155.00, AMC453776/
\$155.00, AMC453777/\$155.00, AMC453778/
\$155.00, AMC453779/\$155.00, AMC453780/
\$155.00, AMC453781/\$155.00, AMC453782/

\$155.00, AMC453587/\$155.00, AMC453588/
\$155.00, AMC453589/\$155.00, AMC453590/
\$155.00, AMC453591/\$155.00, AMC453592/
\$155.00, AMC453593/\$155.00, AMC453594/
\$155.00, AMC453595/\$155.00, AMC453596/
\$155.00, AMC453597/\$155.00, AMC453598/
\$155.00, AMC453599/\$155.00, AMC453600/
\$155.00, AMC453601/\$155.00, AMC453602/
\$155.00, AMC453603/\$155.00, AMC453604/
\$155.00, AMC453605/\$155.00, AMC453606/
\$155.00, AMC453607/\$155.00, AMC453608/
\$155.00, AMC453609/\$155.00, AMC453610/
\$155.00, AMC453611/\$155.00, AMC453612/
\$155.00, AMC453613/\$155.00, AMC453614/
\$155.00, AMC453615/\$155.00, AMC453616/
\$155.00, AMC453617/\$155.00, AMC453618/
\$155.00, AMC453619/\$155.00, AMC453620/
\$155.00, AMC453621/\$155.00, AMC453622/
\$155.00, AMC453623/\$155.00, AMC453624/
\$155.00, AMC453625/\$155.00, AMC453626/
\$155.00, AMC453627/\$155.00, AMC453628/
\$155.00, AMC453629/\$155.00, AMC453630/
\$155.00, AMC453631/\$155.00, AMC453632/
\$155.00, AMC453633/\$155.00, AMC453634/
\$155.00, AMC453635/\$155.00, AMC453636/
\$155.00, AMC453637/\$155.00, AMC453638/
\$155.00, AMC453639/\$155.00, AMC453640/
\$155.00, AMC453641/\$155.00, AMC453642/
\$155.00, AMC453643/\$155.00, AMC453644/
\$155.00, AMC453645/\$155.00, AMC453646/
\$155.00, AMC453647/\$155.00, AMC453648/
\$155.00, AMC453649/\$155.00, AMC453650/
\$155.00, AMC453651/\$155.00, AMC453652/
\$155.00, AMC453653/\$155.00, AMC453654/
\$155.00, AMC453655/\$155.00, AMC453656/
\$155.00, AMC453657/\$155.00, AMC453658/
\$155.00, AMC453659/\$155.00, AMC453660/
\$155.00, AMC453661/\$155.00, AMC453662/
\$155.00, AMC453663/\$155.00, AMC453664/
\$155.00, AMC453665/\$155.00, AMC453666/
\$155.00, AMC453667/\$155.00, AMC453668/
\$155.00, AMC453669/\$155.00, AMC453670/
\$155.00, AMC453671/\$155.00, AMC453672/
\$155.00, AMC453673/\$155.00, AMC453674/
\$155.00, AMC453675/\$155.00, AMC453676/
\$155.00, AMC453677/\$155.00, AMC453678/
\$155.00, AMC453679/\$155.00, AMC453680/
\$155.00, AMC453681/\$155.00, AMC453682/
\$155.00, AMC453683/\$155.00, AMC453684/

\$155.00, AMC453685/\$155.00, AMC453686/
\$155.00, AMC453687/\$155.00, AMC453688/
\$155.00, AMC453689/\$155.00, AMC453690/
\$155.00, AMC453691/\$155.00, AMC453692/
\$155.00, AMC453693/\$155.00, AMC453694/
\$155.00, AMC453695/\$155.00, AMC453696/
\$155.00, AMC453697/\$155.00, AMC453698/
\$155.00, AMC453699/\$155.00, AMC453700/
\$155.00, AMC453701/\$155.00, AMC453702/
\$155.00, AMC453703/\$155.00, AMC453704/
\$155.00, AMC453705/\$155.00, AMC453706/
\$155.00, AMC453707/\$155.00, AMC453708/
\$155.00, AMC453709/\$155.00, AMC453710/
\$155.00, AMC453711/\$155.00, AMC453712/
\$155.00, AMC453713/\$155.00, AMC453714/
\$155.00, AMC453715/\$155.00, AMC453716/
\$155.00, AMC453717/\$155.00, AMC453718/
\$155.00, AMC453719/\$155.00, AMC453720/
\$155.00, AMC453721/\$155.00, AMC453722/
\$155.00, AMC453723/\$155.00, AMC453724/
\$155.00, AMC453725/\$155.00, AMC453726/
\$155.00, AMC453727/\$155.00, AMC453728/
\$155.00, AMC453729/\$155.00, AMC453730/
\$155.00, AMC453731/\$155.00, AMC453732/
\$155.00, AMC453733/\$155.00, AMC453734/
\$155.00, AMC453735/\$155.00, AMC453736/
\$155.00, AMC453737/\$155.00, AMC453738/
\$155.00, AMC453739/\$155.00, AMC453740/
\$155.00, AMC453741/\$155.00, AMC453742/
\$155.00, AMC453743/\$155.00, AMC453744/
\$155.00, AMC453745/\$155.00, AMC453746/
\$155.00, AMC453747/\$155.00, AMC453748/
\$155.00, AMC453749/\$155.00, AMC453750/
\$155.00, AMC453751/\$155.00, AMC453752/
\$155.00, AMC453753/\$155.00, AMC453754/
\$155.00, AMC453755/\$155.00, AMC453756/
\$155.00, AMC453757/\$155.00, AMC453758/
\$155.00, AMC453759/\$155.00, AMC453760/
\$155.00, AMC453761/\$155.00, AMC453762/
\$155.00, AMC453763/\$155.00, AMC453764/
\$155.00, AMC453765/\$155.00, AMC453766/
\$155.00, AMC453767/\$155.00, AMC453768/
\$155.00, AMC453769/\$155.00, AMC453770/
\$155.00, AMC453771/\$155.00, AMC453772/
\$155.00, AMC453773/\$155.00, AMC453774/
\$155.00, AMC453775/\$155.00, AMC453776/
\$155.00, AMC453777/\$155.00, AMC453778/
\$155.00, AMC453779/\$155.00, AMC453780/
\$155.00, AMC453781/\$155.00, AMC453782/

		\$155.00, AMC453783/\$155.00, AMC453784/ \$155.00, AMC453785/\$155.00, AMC453786/ \$155.00, AMC453787/\$155.00, AMC453788/ \$155.00, AMC453789/\$155.00, AMC453790/ \$155.00, AMC453791/\$155.00, AMC453792/ \$155.00, AMC453793/\$155.00, AMC453794/ \$155.00, AMC453795/\$155.00, AMC453796/ \$155.00, AMC453797/\$155.00, AMC453798/ \$155.00, AMC453799/\$155.00, AMC453800/ \$155.00, AMC453801/\$155.00, AMC453802/ \$155.00, AMC453803/\$155.00, AMC453804/ \$155.00, AMC453805/\$155.00, AMC453806/ \$155.00, AMC453807/\$155.00, AMC453808/ \$155.00, AMC453809/\$155.00, AMC453810/ \$155.00, AMC453811/\$155.00, AMC453812/ \$155.00, AMC453813/\$155.00, AMC453814/ \$155.00, AMC453815/\$155.00			
4.	1.00	OVERPAYMENT / OVERPAYMENT OF FEES / OVERPAYMENT OF \$1.00 OR MORE		848.00	848.00
TOTAL:				\$68,052.00	

*REFUND
- PROCESSED
4/14/2020 km*

PAYMENT INFORMATION				
1	AMOUNT:	68052.00	POSTMARKED:	N/A
	TYPE:	CHECK	RECEIVED:	02/13/2019
	CHECK NO:	0080002097		
	NAME:	KENNECOTT EXPLORATION COMPANY 4700 S DAYBREAK PARKWAY SOUTH JORDAN UT 84095 US		

REMARKS

This receipt was generated by the automated BLM Collections and Billing System and is a paper representation of a portion of the official electronic record contained therein.

NOTICE!!

These documents have been scanned!

Do not place un-scanned documents beneath this notice!

Do not remove this notice from this file!

GPO Jacket No. 560-102
Print Order 61540
Rise Business Services, LLC
Job=AZ15 5/21/2019



Box Number= AZ15074



Claim Begin-End: AMC453499-AMC453815

6 Location Notices-Amendments and Supporting Documents



AZ15074-32

AMC452850-AMC453499

MINING CLAIM STATUS REPORT


Data Entered: 02/22/2019

MTP Checked By: _____
GEO Checked By: _____

LEAD SERIAL NUMBER: AMC 453499 thru AMC 453815

NUMBER OF CLAIMS & TYPE:

317 LODE
____ PLACER
____ ASSOCIATION PLACER
____ MILL SITE
____ TUNNEL SITE



CHARGES:

Processing Fee @ \$20 = \$ 6,340
Location Fee @ \$37 = \$ 11,729
Maintenance Fee @ \$155 = \$ 49,135
Add'l Maint Fee for Assoc Placer = \$ _____
SUBTOTAL \$ 67,204
Other Fees \$ 848
Other Fees \$ _____
TOTAL \$ _____

TOTAL ACREAGE: _____ Per Claim
(Placer Only)

over pymnt

NUMBER OF LOCATORS: _____

DOCUMENTS RECEIVED VIA: Over-the-Counter [] Mail [] TIMELY FILED: Yes [] No []

LEGAL DESCRIPTION:	T	<u>3S</u>	R	<u>14E</u>	SEC	<u>25-27, 34-36</u>
	T	<u>3S</u>	R	<u>15E</u>	SEC	<u>19-20, 30, 28-29, 30-33</u>
	T	<u>4S</u>	R	<u>14E</u>	SEC	<u>1-2, 10-15</u>
	T	<u>4S</u>	R	<u>15E</u>	SEC	<u>1, 3-9, 17</u>
	T		R		SEC	

BLM [] FOREST SERVICE [] WILDERNESS AREA [] SUBJ TO PL 359: Yes [] No []

SPLIT ESTATE: N/A [] SX [] PX [] OTHER []
SRHA [] Was proper Notice filed if located on SHRA Land? Yes [] No []

RECONVEYED MINERALS ON BLM LAND REQUIRE OPENING ORDER FROM 1944 TO 1993:
Open to Entry On _____ N/A []

COMMENTS/STATUS: VOID [] PARTIALLY VOID [] PVT MINERALS [] WITHDRAWN LANDS []
OTHER []

AMC453499

[] Claimant acknowledges that portions of the following claim(s) site(s) may be void or voidable.

Printed Name of Claimant _____ Signature of Claimant _____

*****FINAL ADJUDICATION*****

DATE _____ INITIALS _____

100, 100, 100

FEB 5 2018

VR0023000

453464

Claim_No	# of claims	Underline = break in sequence
ST 015	1	
ST 016	2	
ST 017	3	
ST 018	4	
ST 019	5	
ST 020	6	
ST 021	7	
ST 022	8	
ST 023	9	
ST 024	10	
<u>ST 025</u>	11	
ST 040	12	
ST 041	13	
ST 042	14	
ST 043	15	
ST 044	16	
ST 045	17	
ST 046	18	
ST 047	19	
ST 048	20	
ST 049	21	
<u>ST 050</u>	22	
ST 071	23	
ST 072	24	
ST 073	25	
ST 074	26	
ST 075	27	
ST 076	28	
ST 077	29	
ST 078	30	
ST 079	31	
ST 080	32	
<u>ST 081</u>	33	
ST 107	34	
ST 108	35	
ST 109	36	
ST 110	37	
ST 111	38	
ST 112	39	
ST 113	40	
ST 114	41	
ST 115	42	
ST 116	43	
ST 117	44	
ST 118	45	
ST 119	46	

List of claims
w/ breaks in sequence

AMC453499

RECEIVED
PHOENIX STATE OFFICE
2019 FEB 13 A 9:25
PHOENIX, ARIZONA

RioTinto

Donna Fischer
Mineral Rights Specialist
Kennecott Exploration Company – Land Department
2640 West 1700 South
Salt Lake City, UT 84104
T: 801/204-3402 or 928/978-1372
E: donna.fischer@riotinto.com

Via UPS

February 7, 2019

Bureau of Land Management
Arizona State Office
One North Central Avenue, Suite 800
Phoenix, AZ 85004-4427

RE: Filing of New Certificates of Location (317), Steamboat Project
ST015 et al Lode Mining Claims

Gentlemen:

Enclosed please find Kennecott Exploration Company's check # 80002097 in the amount of \$68,052.00 for 317 new claim locations, calculated at \$212/new location - Maintenance fees x 317 claims. Please note that this check contains an overage \$848.00 since several additional claims were anticipated. Please send a refund for the overage to my attention as at the above address.


AS THESE ARE DATE SENSITIVE DOCUMENTS, PLEASE INSURE THESE ARE PROCESSED UPON RECEIPT, AND IF ANY OMISSIONS OR OTHER REQUIREMENTS ARE FOUND MISSING, PLEASE DO NOT RETURN THESE UNFILED, AND INSTEAD CONTACT ME IMMEDIATELY @ 928/978-1372, OR ERIK BEST @ 801/363-5870.

Please return the original BLM date stamped and serialized documents to my attention at the above address.

Thank you for your handling of these, and if you have any questions, please do not hesitate to call as shown above.

Sincerely,

KENNECOTT EXPLORATION COMPANY



Donna Fischer
Mineral Rights Specialist

Enclosures

RECEIVED
BLM ARIZONA STATE OFFICE
2019 FEB 13 A 9:25
PHOENIX, ARIZONA

AMC453499

ST 120	47
ST 121	48
ST 122	49
ST 123	50
ST 124	51
ST 125	52
<u>ST 126</u>	53
ST 159	54
ST 160	55
ST 161	56
ST 162	57
ST 163	58
ST 164	59
ST 165	60
ST 166	61
ST 167	62
ST 168	63
ST 169	64
ST 170	65
<u>ST 171</u>	66
ST 204	67
ST 205	68
ST 206	69
ST 207	70
ST 208	71
ST 209	72
ST 210	73
ST 211	74
ST 212	75
ST 213	76
ST 214	77
ST 215	78
<u>ST 216</u>	79
ST 249	80
ST 250	81
ST 251	82
ST 252	83
ST 253	84
ST 254	85
ST 255	86
ST 256	87
ST 257	88
ST 258	89
ST 259	90
ST 260	91
<u>ST 261</u>	92
ST 300	93

AMC453499

RECEIVED
SUN AZ STATE OFFICE
2019 FEB 13 A 9:25
PHOENIX, ARIZONA

ST 301	94
ST 302	95
ST 303	96
ST 304	97
ST 305	98
ST 306	99
ST 307	100
ST 308	101
ST 309	102
ST 310	103
ST 311	104
<u>ST 312</u>	105
ST 340	106
ST 341	107
ST 342	108
ST 343	109
ST 344	110
ST 345	111
ST 346	112
ST 347	113
ST 348	114
ST 349	115
ST 350	116
ST 351	117
<u>ST 352</u>	118
ST 380	119
ST 381	120
ST 382	121
ST 383	122
ST 384	123
ST 385	124
ST 386	125
ST 387	126
ST 388	127
ST 389	128
<u>ST 390</u>	129
ST 426	130
ST 427	131
ST 428	132
ST 429	133
ST 430	134
ST 431	135
ST 432	136
ST 433	137
ST 434	138
ST 435	139
<u>ST 436</u>	140

AMC453499

RECEIVED
PHOENIX STATE OFFICE
2019 FEB 13 A 9:25
PHOENIX, ARIZONA

ST 465	141
ST 466	142
ST 467	143
ST 468	144
ST 469	145
ST 470	146
ST 471	147
ST 472	148
ST 473	149
ST 474	150
<u>ST 475</u>	151
ST 509	152
ST 510	153
ST 511	154
ST 512	155
ST 513	156
ST 514	157
ST 515	158
ST 516	159
ST 517	160
ST 518	161
<u>ST 519</u>	162
ST 547	163
ST 548	164
ST 549	165
ST 550	166
ST 551	167
ST 552	168
ST 553	169
ST 554	170
ST 555	171
ST 556	172
ST 557	173
ST 558	174
ST 559	175
ST 560	176
ST 561	177
ST 562	178
ST 563	179
<u>ST 564</u>	180
ST 584	181
ST 585	182
ST 586	183
ST 587	184
ST 588	185
ST 589	186
ST 590	187

AMC453499

RECEIVED
PHOENIX STATE OFFICE
2019 FEB 13 A 9:26
PHOENIX, ARIZONA

ST 591	188
ST 592	189
ST 593	190
ST 594	191
ST 595	192
ST 596	193
ST 597	194
ST 598	195
ST 599	196
ST 600	197
ST 601	198
ST 602	199
ST 603	200
ST 604	201
ST 605	202
ST 606	203
ST 607	204
ST 608	205
ST 609	206
ST 610	207
ST 611	208
ST 612	209
ST 613	210
ST 614	211
ST 615	212
ST 616	213
ST 617	214
ST 618	215
ST 619	216
ST 620	217
ST 621	218
ST 622	219
ST 623	220
ST 624	221
ST 625	222
ST 626	223
ST 627	224
ST 628	225
ST 629	226
ST 630	227
ST 631	228
ST 632	229
ST 633	230
ST 634	231
ST 635	232
ST 636	233
ST 637	234

AKC453499

RECEIVED
AZ STATE OFFICE
2019 FEB 13 A 9:26
PHOENIX, ARIZONA

ST 638	235
ST 639	236
ST 640	237
ST 641	238
ST 642	239
ST 643	240
ST 644	241
ST 645	242
ST 646	243
ST 647	244
ST 648	245
ST 649	246
ST 650	247
ST 651	248
ST 652	249
ST 653	250
ST 654	251
ST 655	252
ST 656	253
ST 657	254
ST 658	255
ST 659	256
ST 660	257
ST 661	258
ST 662	259
<u>ST 663</u>	260
ST 665	261
ST 666	262
ST 667	263
ST 668	264
ST 669	265
ST 670	266
ST 671	267
ST 672	268
ST 673	269
ST 674	270
ST 675	271
ST 676	272
ST 677	273
ST 678	274
ST 679	275
ST 680	276
<u>ST 681</u>	277
STC 001	278
STC 002	279
STC 003	280
<u>STC 004</u>	281

RECEIVED
STATE OFFICE
2019 FEB 13 A 9:26
PHOENIX, ARIZONA

AMC453499

STC 007	282
STC 008	283
STC 009	284
STC 010	285
STC 011	286
STC 012	287
STC 013	288
STC 014	289
STC 015	290
STC 016	291
STC 017	292
STC 018	293
STC 019	294
STC 020	295
STC 021	296
STC 022	297
STC 023	298
STC 024	299
STC 025	300
STC 026	301
STC 027	302
STC 028	303
STC 029	304
STC 030	305
STC 031	306
STC 032	307
STC 033	308
STC 034	309
STC 035	310
STC 036	311
STC 037	312
STC 038	313
STC 039	314
STC 040	315
STC 041	316
STC 042	317

**Total # of
claims : 317**

RECEIVED
 SUPERVISOR STATE OFFICE
 2019 FEB 13 A 9:26
 PHOENIX, ARIZONA

AMC453499

When recorded return to:
Kennecott Exploration Company – Land Dept.
2640 West 1700 South
Salt Lake City, UT 84104

ARIZONA NOTICE OF LOCATION
(LODE CLAIM)

NOTICE IS HEREBY GIVEN THAT KENNECOTT EXPLORATION COMPANY, whose mailing address is 2640 West 1700 South, Salt Lake City, Utah 84104 by its undersigned officer, makes this location of the ST 015 Lode Mining Claim, in Pinal County, Arizona.

The general course of the claim is from the East to West, and said claim is within the:

<u>Quarter</u>	<u>Section</u>	<u>Township</u>	<u>Range</u>
NW	14	4S	14E
NE	15	4S	14E

Pinal County, Arizona, G&SRM.


This claim is 1500 feet in length and 598 feet in width. This Notice of Location is posted on the centerline of the claim. The claim runs from the location monument on which this notice is posted 20 feet in an easterly direction to the East endline, and 1480 feet in a westerly direction to the West endline. The claim boundaries are marked by six monuments, one at each corner and one at the center of each endline. The location monument on which this notice is posted is situated within Section 14, T4S, R14E, Pinal County, Arizona, G&SRM, and is approximately 24959 feet West and 16929 feet South from the NE corner of Section 33, T3S, R15E, Gila County, Arizona, G&SRM. Any overlaps onto pre-existing lode claims, private or State Land are acknowledged as pre-existing rights and that portion of said overlap is acknowledged as invalid.

The undersigned claims the ground as depicted on the map that is attached to a copy of this Notice of Location filed in the office of the Recorder, Pinal County, Arizona.

The claim has been monumented in accordance with State and Federal law. Corner, end centers and location monuments are posts, 1-1/2" x 1-1/2" x 5' projecting at least 4' above the ground.

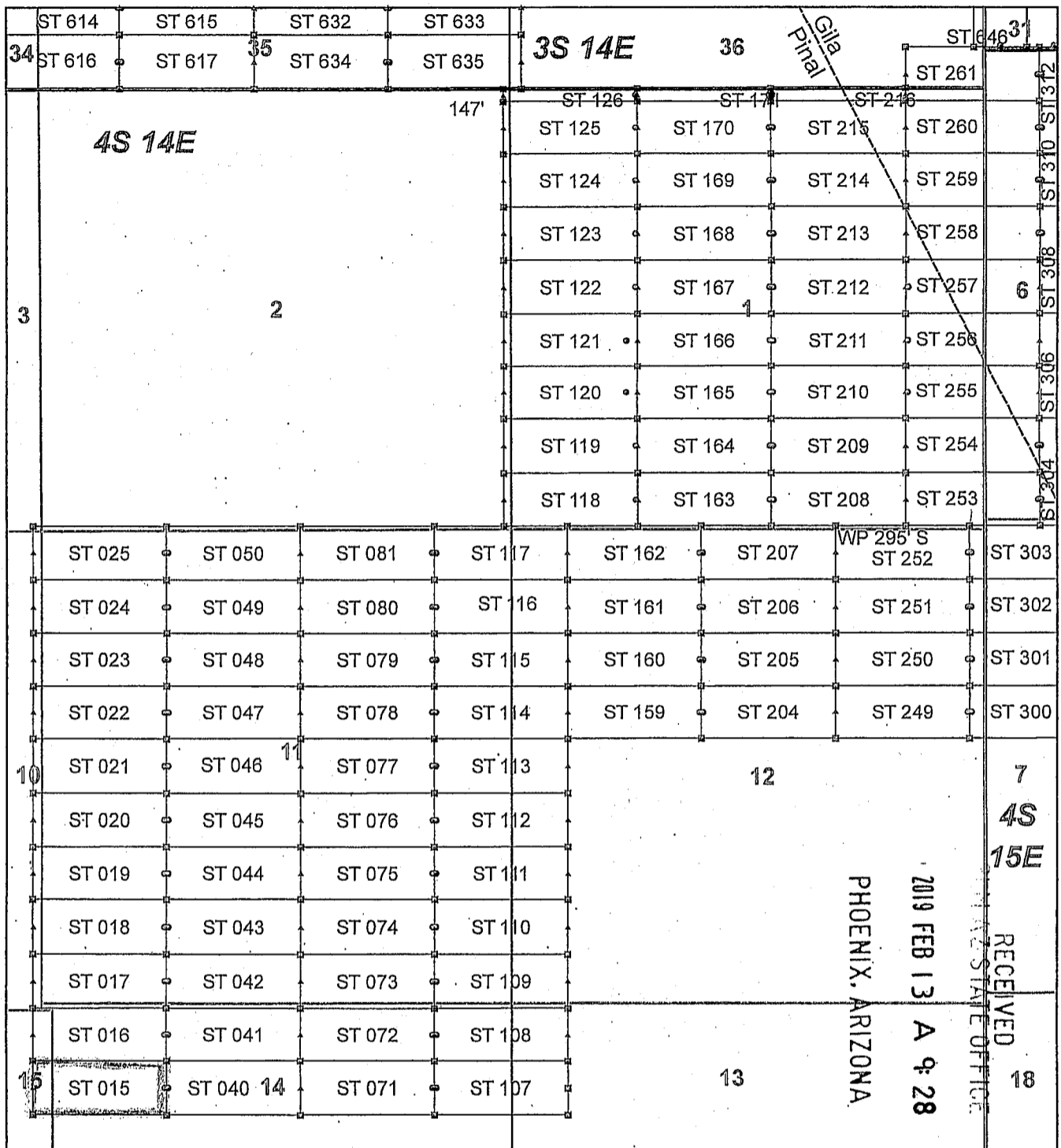
Located, dated and posted on the ground this 13th day of January, 2019.

KENNECOTT EXPLORATION COMPANY


By: Erik Best, its Operating Officer

RECEIVED
PINAL COUNTY STATE OFFICE
2019 FEB 13 A 9:27
PHOENIX, ARIZONA

AMC 453499



Steamboat Claim Block, Arizona - Map 4

Steamboat - ST Lode Mining Claims
 T3S and T4S, R14E and R15E G&SRM
 Gila and Pinal Counties, Arizona
 Located January 11 - 19, 2019


Monuments are 1-1/2" by 1-1/2" by 5' Wood Posts projecting at least four feet above the ground. Location Monuments are set 20' inside the Endline along the center of each claim, and are 1500' long X 600' wide unless otherwise depicted and as detailed in the attached Certificate of Location.

TIE POINT: The location monument of claims ST 015 - ST 599 is tied to the northeast corner of Section 33, while the location monument of claims ST 600 - ST 677 and STC 001 - STC 042 is tied to the northeast corner of Section 28, Township 3S, Range 15E, G&SRM, Gila County, Arizona, its distance as shown on the attached Certificate of Location. Bearings and distance are grid north.

Any overlap onto pre-existing lode claims, or Private Land, is acknowledged as non-locatable, and any overlapping portion is acknowledged as invalid.

Legend

- ▣ Corner
- ▲ End Center
- Location Monument
- County Line
- Claim Boundary
- ▭ Section
- ▭ Township



Claims Filed By-
 Kennecott Exploration Company
 2640 West 1700 South
 Salt Lake City, UT 84104

When recorded return to:
Kennecott Exploration Company – Land Dept.
2640 West 1700 South
Salt Lake City, UT 84104

ARIZONA NOTICE OF LOCATION
(LODE CLAIM)

NOTICE IS HEREBY GIVEN THAT KENNECOTT EXPLORATION COMPANY, whose mailing address is 2640 West 1700 South, Salt Lake City, Utah 84104 by its undersigned officer, makes this location of the ST 016 Lode Mining Claim, in Pinal County, Arizona.

The general course of the claim is from the East to West, and said claim is within the:

<u>Quarter</u>	<u>Section</u>	<u>Township</u>	<u>Range</u>
NW	14	4S	14E
NE	15	4S	14E

Pinal County, Arizona, G&SRM.

This claim is 1500 feet in length and 598 feet in width. This Notice of Location is posted on the centerline of the claim. The claim runs from the location monument on which this notice is posted 20 feet in an easterly direction to the East endline, and 1480 feet in a westerly direction to the West endline. The claim boundaries are marked by six monuments, one at each corner and one at the center of each endline. The location monument on which this notice is posted is situated within Section 14, T4S, R14E, Pinal County, Arizona, G&SRM, and is approximately 24959 feet West and 16330 feet South from the NE corner of Section 33, T3S, R15E, Gila County, Arizona, G&SRM. Any overlaps onto pre-existing lode claims, private or State Land are acknowledged as pre-existing rights and that portion of said overlap is acknowledged as invalid.

The undersigned claims the ground as depicted on the map that is attached to a copy of this Notice of Location filed in the office of the Recorder, Pinal County, Arizona.

The claim has been monumented in accordance with State and Federal law. Corner, end centers and location monuments are posts, 1-1/2" x 1-1/2" x 5' projecting at least 4' above the ground.

Located, dated and posted on the ground this 13th day of January, 2019.

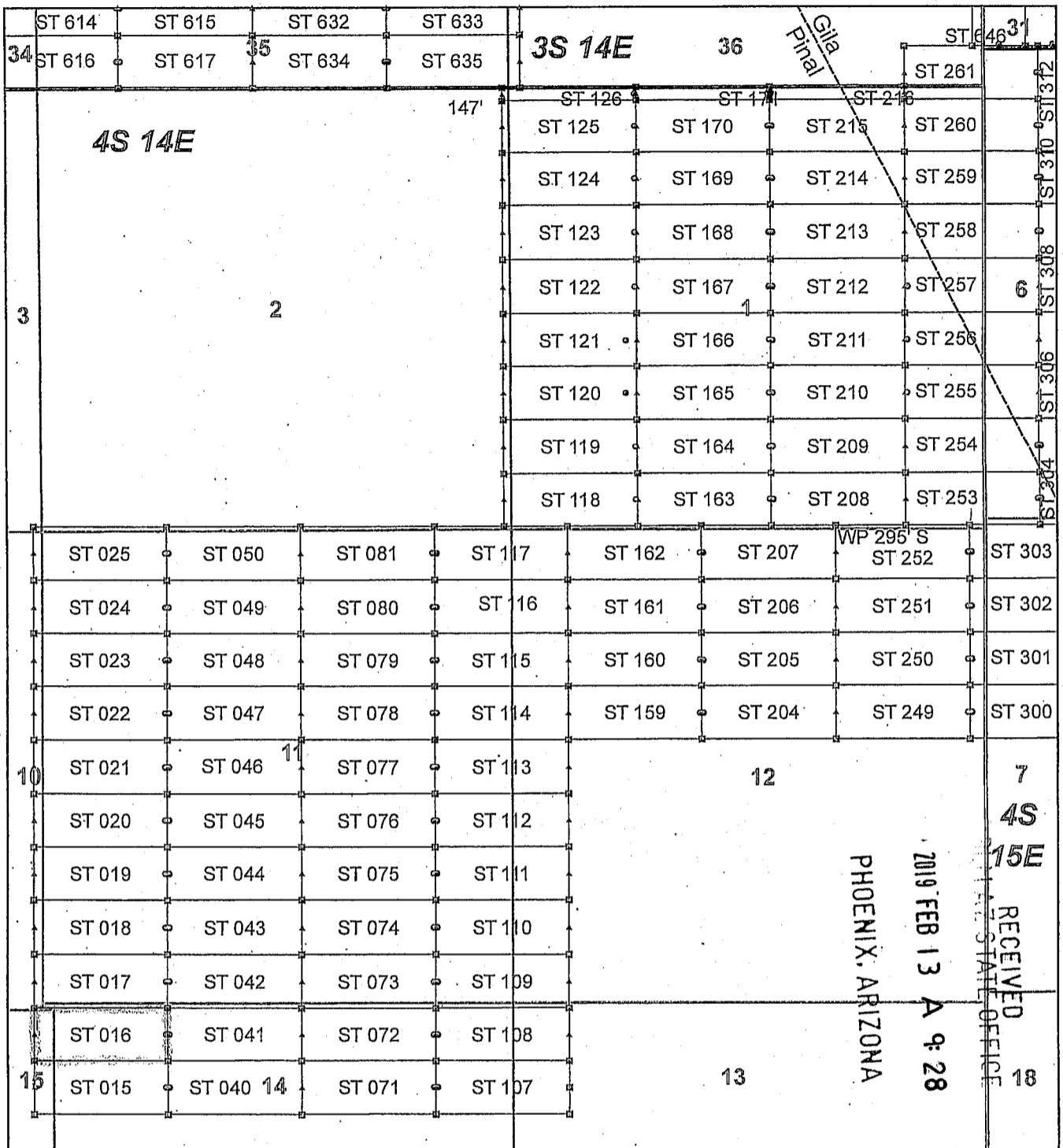
KENNECOTT EXPLORATION COMPANY



By: Erik Best, its Operating Officer

RECEIVED
GILM AZ STATE OFFICE
2019 FEB 13 A 9:28
PHOENIX, ARIZONA

AM0453500



AMC453500

Steamboat Claim Block, Arizona - Map 4

Steamboat - ST Lode Mining Claims
 T3S and T4S, R14E and R15E G&SRM
 Gila and Pinal Counties, Arizona
 Located January 11 - 19, 2019


Monuments are 1-1/2" by 1-1/2" by 5' Wood Posts projecting at least four feet above the ground. Location Monuments are set 20' inside the Endline along the center of each claim, and are 1500' long X 600' wide unless otherwise depicted and as detailed in the attached Certificate of Location.

TIE POINT: The location monument of claims ST 015 - ST 599 is tied to the northeast corner of Section 33, while the location monument of claims ST 600 - ST 677 and STC 001 - STC 042 is tied to the northeast corner of Section 28, Township 3S, Range 15E, G&SRM, Gila County, Arizona, its distance as shown on the attached Certificate of Location. Bearings and distance are grid north.

Any overlap onto pre-existing lode claims, or Private Land, is acknowledged as non-locatable, and any overlapping portion is acknowledged as invalid.

Legend

- Corner
- ▲ End Center
- Location Monument
- County Line
- Claim Boundary
- ▭ Section
- ▭ Township



Claims Filed By-
 Kennecott Exploration Company
 2640 West 1700 South
 Salt Lake City, UT 84104

When recorded return to:
Kennecott Exploration Company – Land Dept.
2640 West 1700 South
Salt Lake City, UT 84104

ARIZONA NOTICE OF LOCATION
(LODE CLAIM)

NOTICE IS HEREBY GIVEN THAT KENNECOTT EXPLORATION COMPANY, whose mailing address is 2640 West 1700 South, Salt Lake City, Utah 84104 by its undersigned officer, makes this location of the ST 017 Lode Mining Claim, in Pinal County, Arizona.

The general course of the claim is from the East to West, and said claim is within the:

<u>Quarter</u>	<u>Section</u>	<u>Township</u>	<u>Range</u>
SW	11	4S	14E
SE	10	4S	14E
NW	14	4S	14E
NE	15	4S	14E

Pinal County, Arizona, G&SRM.


This claim is 1500 feet in length and 598 feet in width. This Notice of Location is posted on the centerline of the claim. The claim runs from the location monument on which this notice is posted 20 feet in an easterly direction to the East endline, and 1480 feet in a westerly direction to the West endline. The claim boundaries are marked by six monuments, one at each corner and one at the center of each endline. The location monument on which this notice is posted is situated within Section 11, T4S, R14E, Pinal County, Arizona, G&SRM, and is approximately 24960 feet West and 15732 feet South from the NE corner of Section 33, T3S, R15E, Gila County, Arizona, G&SRM. Any overlaps onto pre-existing lode claims, private or State Land are acknowledged as pre-existing rights and that portion of said overlap is acknowledged as invalid.

The undersigned claims the ground as depicted on the map that is attached to a copy of this Notice of Location filed in the office of the Recorder, Pinal County, Arizona.

The claim has been monumented in accordance with State and Federal law. Corner, end centers and location monuments are posts, 1-1/2" x 1-1/2" x 5' projecting at least 4' above the ground.

Located, dated and posted on the ground this 13th day of January, 2019.

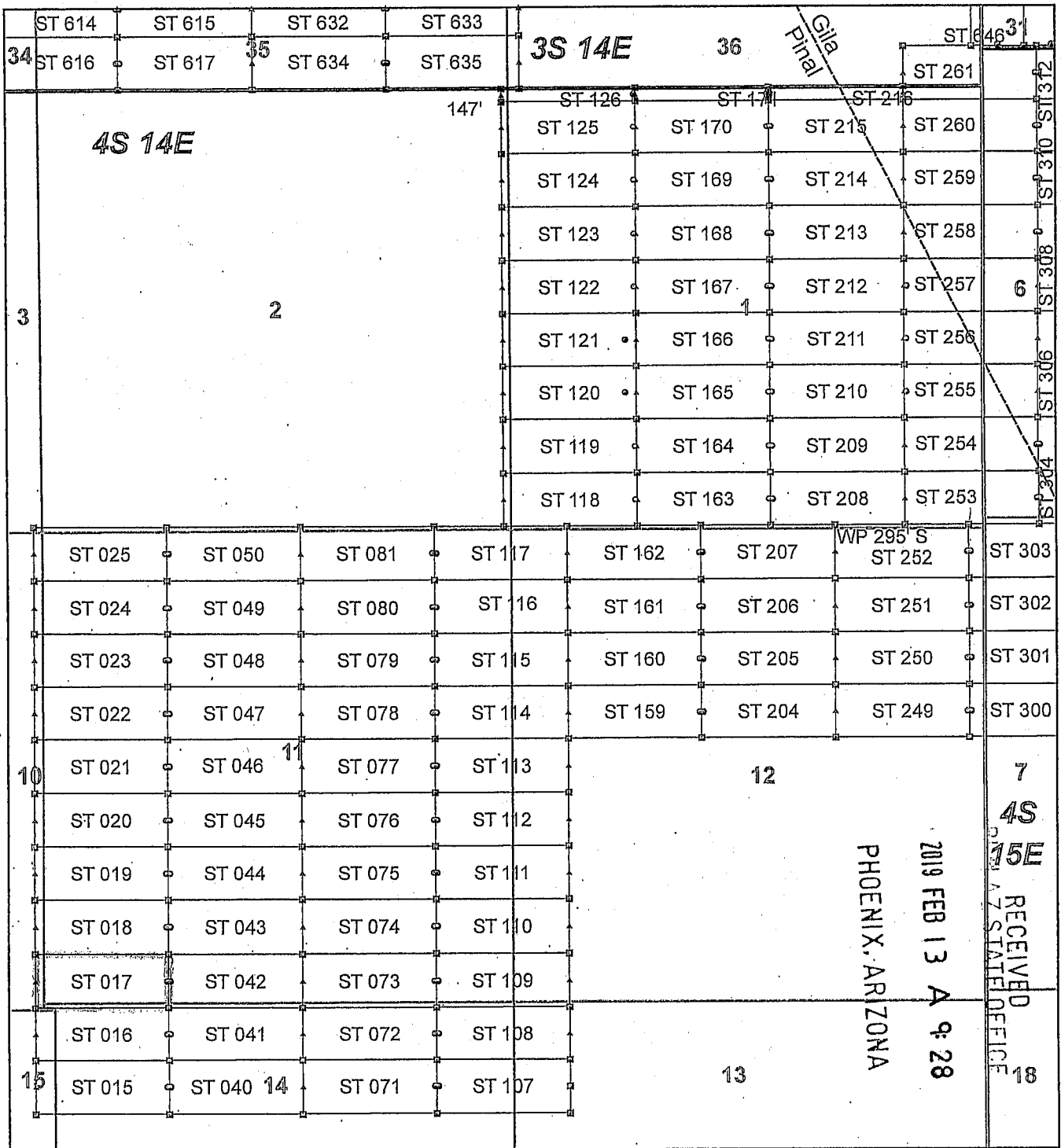
KENNECOTT EXPLORATION COMPANY



By: Erik Best, its Operating Officer

RECEIVED
PINAL COUNTY STATE OFFICE
2019 FEB 13 A 9:28
PHOENIX, ARIZONA

AM0453501



Steamboat Claim Block, Arizona - Map 4

Steamboat - ST Lode Mining Claims
 T3S and T4S, R14E and R15E G&SRM
 Gila and Pinal Counties, Arizona
 Located January 11 - 16, 2019


Monuments are 1-1/2" by 1-1/2" by 5' Wood Posts projecting at least four feet above the ground. Location Monuments are set 20' inside the Endline along the center of each claim, and are 1500' long X 600' wide unless otherwise depicted and as detailed in the attached Certificate of Location.

TIE POINT: The location monument of claims ST 015 - ST 599 is tied to the northeast corner of Section 33, while the location monument of claims ST 600 - ST 677 and STC 001 - STC 042 is tied to the northeast corner of Section 28, Township 3S, Range 15E, G&SRM, Gila County, Arizona, its distance as shown on the attached Certificate of Location. Bearings and distance are grid north.

Any overlap onto pre-existing lode claims, or Private Land, is acknowledged as non-locatable, and any overlapping portion is acknowledged as invalid.

Legend

- ▣ Corner
- ▲ End Center
- Location Monument
- County Line
- Claim Boundary
- ▭ Section
- ▭ Township



Claims Filed By:
 Kennecott Exploration Company
 2640 West 1700 South
 Salt Lake City, UT 84104

When recorded return to:
Kennecott Exploration Company – Land Dept.
2640 West 1700 South
Salt Lake City, UT 84104

ARIZONA NOTICE OF LOCATION
(LODE CLAIM)

NOTICE IS HEREBY GIVEN THAT KENNECOTT EXPLORATION COMPANY, whose mailing address is 2640 West 1700 South, Salt Lake City, Utah 84104 by its undersigned officer, makes this location of the ST 018 Lode Mining Claim, in Pinal County, Arizona.

The general course of the claim is from the East to West, and said claim is within the:

<u>Quarter</u>	<u>Section</u>	<u>Township</u>	<u>Range</u>
SW	11	4S	14E
SE	10	4S	14E

Pinal County, Arizona, G&SRM.


This claim is 1500 feet in length and 598 feet in width. This Notice of Location is posted on the centerline of the claim. The claim runs from the location monument on which this notice is posted 20 feet in an easterly direction to the East endline, and 1480 feet in a westerly direction to the West endline. The claim boundaries are marked by six monuments, one at each corner and one at the center of each endline. The location monument on which this notice is posted is situated within Section 11, T4S, R14E, Pinal County, Arizona, G&SRM, and is approximately 24961 feet West and 15134 feet South from the NE corner of Section 33, T3S, R15E, Gila County, Arizona, G&SRM. Any overlaps onto pre-existing lode claims, private or State Land are acknowledged as pre-existing rights and that portion of said overlap is acknowledged as invalid.

The undersigned claims the ground as depicted on the map that is attached to a copy of this Notice of Location filed in the office of the Recorder, Pinal County, Arizona.

The claim has been monumented in accordance with State and Federal law. Corner, end centers and location monuments are posts, 1-1/2" x 1-1/2" x 5' projecting at least 4' above the ground.

Located, dated and posted on the ground this 13th day of January, 2019.

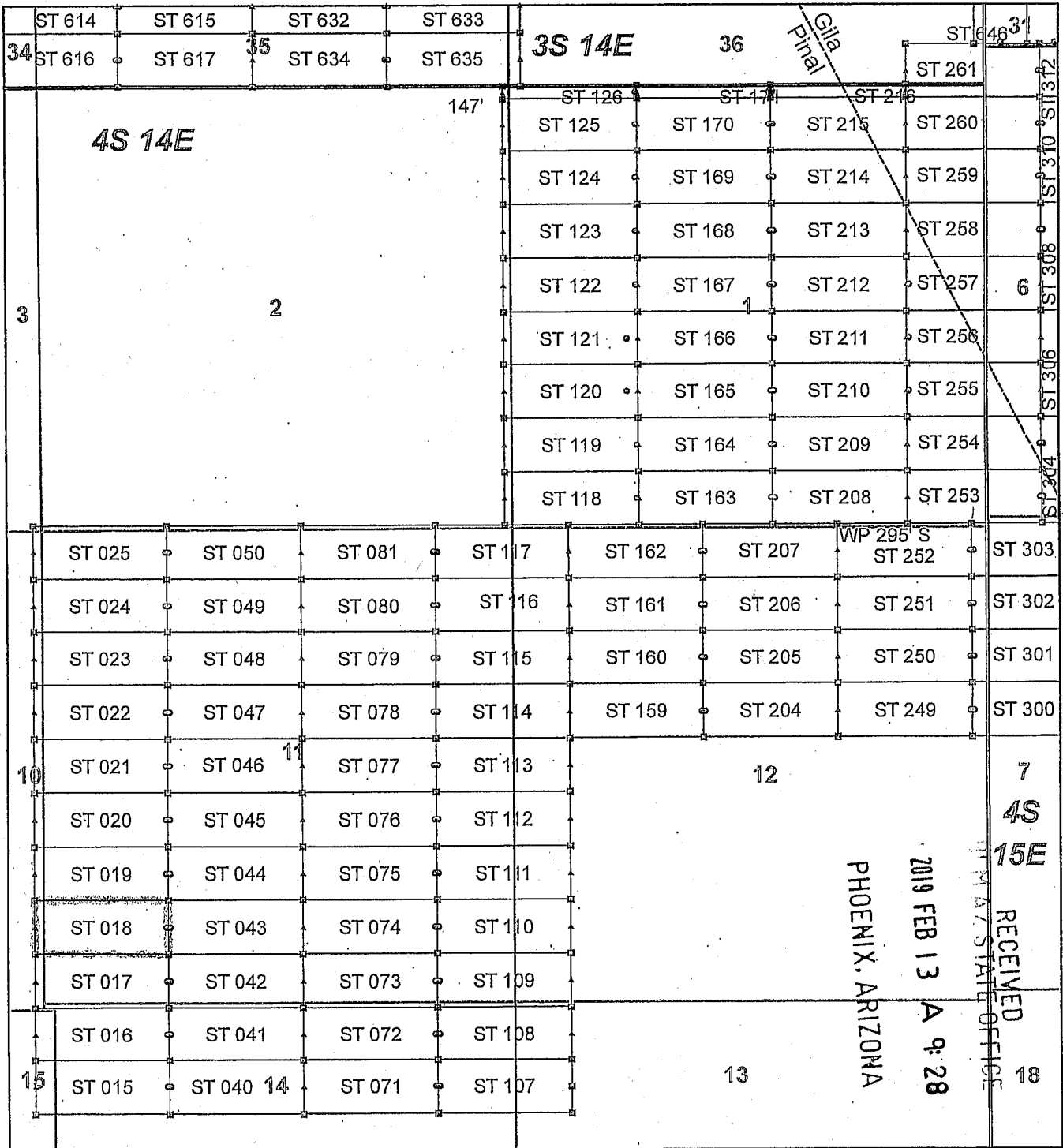
KENNECOTT EXPLORATION COMPANY


By: Erik Best, its Operating Officer

RECEIVED
214 AZ STATE OFFICE
2019 FEB 13 A 9:28
PHOENIX, ARIZONA

AM0453502

AM0453502



Steamboat Claim Block, Arizona - Map 4

Steamboat - ST Lode Mining Claims
 T3S and T4S, R14E and R15E G&SRM
 Gila and Pinal Counties, Arizona
 Located January 11 - 19, 2019

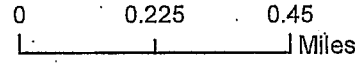
Monuments are 1-1/2" by 1-1/2" by 5' Wood Posts projecting at least four feet above the ground. Location Monuments are set 20' inside the Endline along the center of each claim, and are 1500' long X 600' wide unless otherwise depicted and as detailed in the attached Certificate of Location.

TIE POINT: The location monument of claims ST 015 - ST 599 is tied to the northeast corner of Section 33, while the location monument of claims ST 600 - ST 677 and STC 001 - STC 042 is tied to the northeast corner of Section 28, Township 3S, Range 15E, G&SRM, Gila County, Arizona, its distance as shown on the attached Certificate of Location. Bearings and distance are grid north.

Any overlap onto pre-existing lode claims, or Private Land, is acknowledged as non-locatable, and any overlapping portion is acknowledged as invalid.

Legend

- ◻ Corner
- ▲ End Center
- Location Monument
- County Line
- ▭ Claim Boundary
- ▭ Section
- ▭ Township



Claims Filed By-
 Kennecott Exploration Company
 2640 West 1700 South
 Salt Lake City, UT 84104

When recorded return to:
Kennecott Exploration Company – Land Dept.
2640 West 1700 South
Salt Lake City, UT 84104

ARIZONA NOTICE OF LOCATION
(LODE CLAIM)

NOTICE IS HEREBY GIVEN THAT KENNECOTT EXPLORATION COMPANY, whose mailing address is 2640 West 1700 South, Salt Lake City, Utah 84104 by its undersigned officer, makes this location of the ST 019 Lode Mining Claim, in Pinal County, Arizona.

The general course of the claim is from the East to West, and said claim is within the:

<u>Quarter</u>	<u>Section</u>	<u>Township</u>	<u>Range</u>
SW	11	4S	14E
SE	10	4S	14E

Pinal County, Arizona, G&SRM.


This claim is 1500 feet in length and 598 feet in width. This Notice of Location is posted on the centerline of the claim. The claim runs from the location monument on which this notice is posted 20 feet in an easterly direction to the East endline, and 1480 feet in a westerly direction to the West endline. The claim boundaries are marked by six monuments, one at each corner and one at the center of each endline. The location monument on which this notice is posted is situated within Section 11, T4S, R14E, Pinal County, Arizona, G&SRM, and is approximately 24961 feet West and 14536 feet South from the NE corner of Section 33, T3S, R15E, Gila County, Arizona, G&SRM. Any overlaps onto pre-existing lode claims, private or State Land are acknowledged as pre-existing rights and that portion of said overlap is acknowledged as invalid.

The undersigned claims the ground as depicted on the map that is attached to a copy of this Notice of Location filed in the office of the Recorder, Pinal County, Arizona.

The claim has been monumented in accordance with State and Federal law. Corner, end centers and location monuments are posts, 1-1/2" x 1-1/2" x 5' projecting at least 4' above the ground.

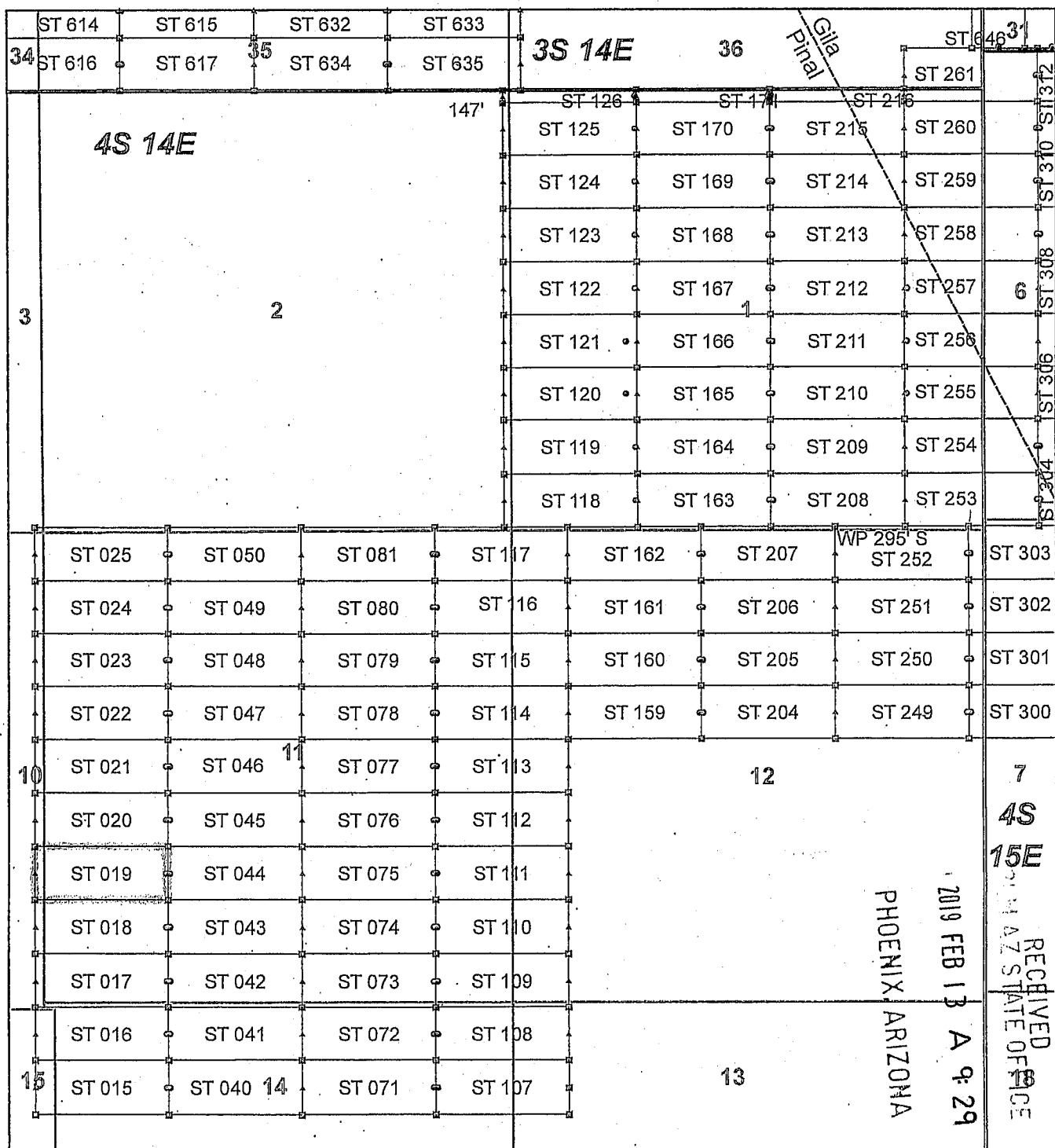
Located, dated and posted on the ground this 13th day of January, 2019.

KENNECOTT EXPLORATION COMPANY


By: Erik Best, its Operating Officer

RECEIVED
PHOENIX, ARIZONA
2019 FEB 13 A 9:28
PHOENIX, ARIZONA

AMC453503



AM0453503

Steamboat Claim Block, Arizona - Map 4

Steamboat - ST Lode Mining Claims
 T3S and T4S, R14E and R15E G&SRM
 Gila and Pinal Counties, Arizona
 Located January 11 - 19, 2019


Monuments are 1-1/2" by 1-1/2" by 5' Wood Posts projecting at least four feet above the ground. Location Monuments are set 20' inside the Endline along the center of each claim, and are 1500' long X 600' wide unless otherwise depicted and as detailed in the attached Certificate of Location.

TIE POINT: The location monument of claims ST 015 - ST 599 is tied to the northeast corner of Section 33, while the location monument of claims ST 600 - ST 677 and STC 001 - STC 042 is tied to the northeast corner of Section 28, Township 3S, Range 15E, G&SRM, Gila County, Arizona, its distance as shown on the attached Certificate of Location. Bearings and distance are grid north.

Any overlap onto pre-existing lode claims, or Private Land, is acknowledged as non-locatable, and any overlapping portion is acknowledged as invalid.

Legend

- ▣ Corner
- ▲ End Center
- Location Monument
- County Line
- Claim Boundary
- Section
- Township



Claims Filed By-
 Kennecott Exploration Company
 2640 West 1700 South
 Salt Lake City, UT 84104

When recorded return to:
Kennecott Exploration Company – Land Dept.
2640 West 1700 South
Salt Lake City, UT 84104

ARIZONA NOTICE OF LOCATION
(LODE CLAIM)

NOTICE IS HEREBY GIVEN THAT KENNECOTT EXPLORATION COMPANY, whose mailing address is 2640 West 1700 South, Salt Lake City, Utah 84104 by its undersigned officer, makes this location of the ST 020 Lode Mining Claim, in Pinal County, Arizona.

The general course of the claim is from the East to West, and said claim is within the:

<u>Quarter</u>	<u>Section</u>	<u>Township</u>	<u>Range</u>
SW	11	4S	14E
SE	10	4S	14E

Pinal County, Arizona, G&SRM.


This claim is 1500 feet in length and 598 feet in width. This Notice of Location is posted on the centerline of the claim. The claim runs from the location monument on which this notice is posted 20 feet in an easterly direction to the East endline, and 1480 feet in a westerly direction to the West endline. The claim boundaries are marked by six monuments, one at each corner and one at the center of each endline. The location monument on which this notice is posted is situated within Section 11, T4S, R14E, Pinal County, Arizona, G&SRM, and is approximately 24962 feet West and 13938 feet South from the NE corner of Section 33, T3S, R15E, Gila County, Arizona, G&SRM. Any overlaps onto pre-existing lode claims, private or State Land are acknowledged as pre-existing rights and that portion of said overlap is acknowledged as invalid.

The undersigned claims the ground as depicted on the map that is attached to a copy of this Notice of Location filed in the office of the Recorder, Pinal County, Arizona.

The claim has been monumented in accordance with State and Federal law. Corner, end centers and location monuments are posts, 1-1/2" x 1-1/2" x 5' projecting at least 4' above the ground.

Located, dated and posted on the ground this 13th day of January, 2019.

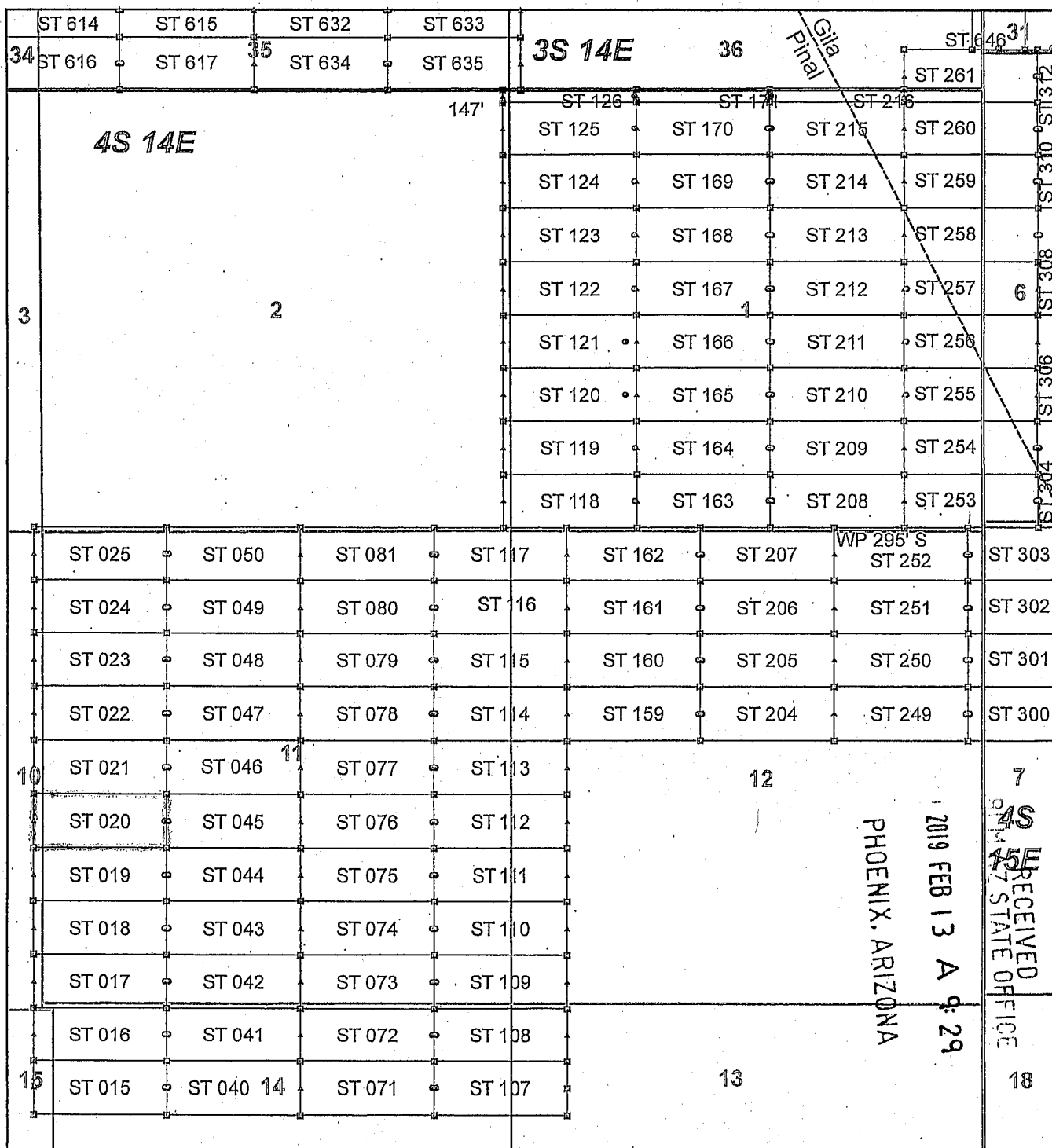
KENNECOTT EXPLORATION COMPANY



By: Erik Best, its Operating Officer

RECEIVED
M A Z STATE OFFICE
2019 FEB 13 A 9:29
PHOENIX, ARIZONA

AM0453504



AM0453504

Steamboat Claim Block, Arizona - Map 4

Steamboat - ST Lode Mining Claims
 T3S and T4S, R14E and R15E G&SRM
 Gila and Pinal Counties, Arizona
 Located January 11 - 19, 2019

Monuments are 1-1/2" by 1-1/2" by 5' Wood Posts projecting at least four feet above the ground. Location Monuments are set 20' inside the Endline along the center of each claim, and are 1500' long X 600' wide unless otherwise depicted and as detailed in the attached Certificate of Location.

TIE POINT: The location monument of claims ST 015 - ST 599 is tied to the northeast corner of Section 33, while the location monument of claims ST 600 - ST 677 and STC 001 - STC 042 is tied to the northeast corner of Section 28, Township 3S, Range 15E, G&SRM, Gila County, Arizona, its distance as shown on the attached Certificate of Location. Bearings and distance are grid north.

Any overlap onto pre-existing lode claims, or Private Land, is acknowledged as non-locatable, and any overlapping portion is acknowledged as invalid.

Legend

- Corner
- ▲ End Center
- Location Monument
- County Line
- Claim Boundary
- ▭ Section
- ▭ Township

0 0.225 0.45
Miles

Claims Filed By-
 Kennecott Exploration Company
 2640 West 1700 South
 Salt Lake City, UT 84104

When recorded return to:
Kennecott Exploration Company – Land Dept.
2640 West 1700 South
Salt Lake City, UT 84104

ARIZONA NOTICE OF LOCATION
(LODE CLAIM)

NOTICE IS HEREBY GIVEN THAT KENNECOTT EXPLORATION COMPANY, whose mailing address is 2640 West 1700 South, Salt Lake City, Utah 84104 by its undersigned officer, makes this location of the ST 021 Lode Mining Claim, in Pinal County, Arizona.

The general course of the claim is from the East to West, and said claim is within the:

<u>Quarter</u>	<u>Section</u>	<u>Township</u>	<u>Range</u>
SW	11	4S	14E
NW	11	4S	14E
SE	10	4S	14E
NE	10	4S	14E

Pinal County, Arizona, G&SRM.


This claim is 1500 feet in length and 598 feet in width. This Notice of Location is posted on the centerline of the claim. The claim runs from the location monument on which this notice is posted 20 feet in an easterly direction to the East endline, and 1480 feet in a westerly direction to the West endline. The claim boundaries are marked by six monuments, one at each corner and one at the center of each endline. The location monument on which this notice is posted is situated within Section 11, T4S, R14E, Pinal County, Arizona, G&SRM, and is approximately 24962 feet West and 13339 feet South from the NE corner of Section 33, T3S, R15E, Gila County, Arizona, G&SRM. Any overlaps onto pre-existing lode claims, private or State Land are acknowledged as pre-existing rights and that portion of said overlap is acknowledged as invalid.

The undersigned claims the ground as depicted on the map that is attached to a copy of this Notice of Location filed in the office of the Recorder, Pinal County, Arizona.

The claim has been monumented in accordance with State and Federal law. Corner, end centers and location monuments are posts, 1-1/2" x 1-1/2" x 5' projecting at least 4' above the ground.

Located, dated and posted on the ground this 13th day of January, 2019.

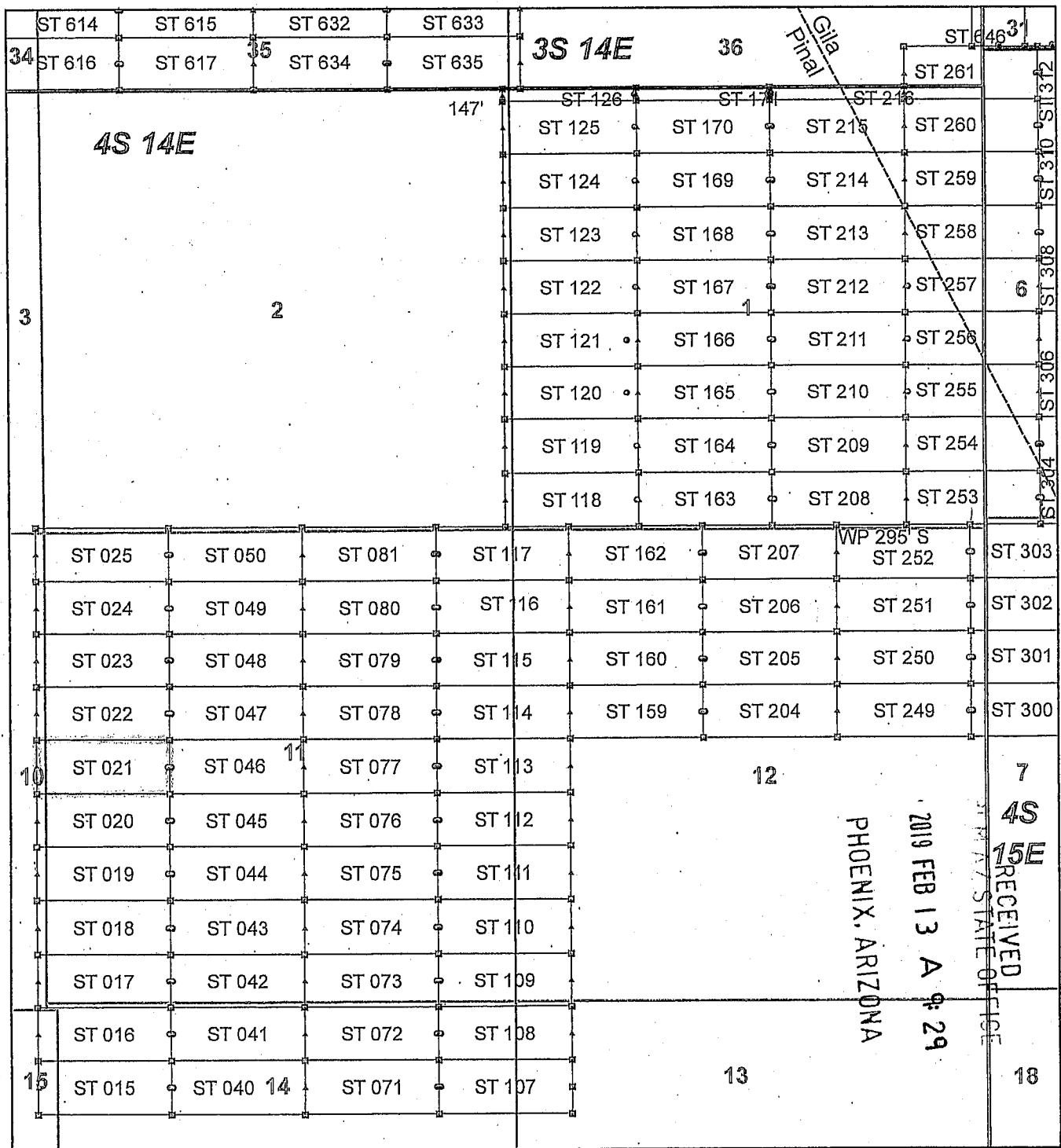
KENNECOTT EXPLORATION COMPANY



By: Erik Best, its Operating Officer

RECEIVED
PHOENIX, ARIZONA
2019 FEB 13 A 9:29
PINAL COUNTY STATE OFFICE

AM0453505



AMC453505

Steamboat Claim Block, Arizona - Map 4

Steamboat - ST Lode Mining Claims
 T3S and T4S, R14E and R15E G&SRM
 Gila and Pinal Counties, Arizona
 Located January 11 - 19, 2019

Monuments are 1-1/2" by 1-1/2" by 5' Wood Posts projecting at least four feet above the ground. Location Monuments are set 20' inside the Endline along the center of each claim, and are 1500' long X 600' wide unless otherwise depicted and as detailed in the attached Certificate of Location.

TIE POINT: The location monument of claims ST 015 - ST 599 is tied to the northeast corner of Section 33, while the location monument of claims ST 600 - ST 677 and STC 001 - STC 042 is tied to the northeast corner of Section 28, Township 3S, Range 15E, G&SRM, Gila County, Arizona, its distance as shown on the attached Certificate of Location. Bearings and distance are grid north.

Any overlap onto pre-existing lode claims, or Private Land, is acknowledged as non-locatable, and any overlapping portion is acknowledged as invalid.

Legend

- ▣ Corner
- ▲ End Center
- Location Monument
- County Line
- Claim Boundary
- ▤ Section
- ▭ Township

0 0.225 0.45
 Miles

Claims Filed By-
 Kennecott Exploration Company
 2640 West 1700 South
 Salt Lake City, UT 84104

When recorded return to:
Kennecott Exploration Company – Land Dept.
2640 West 1700 South
Salt Lake City, UT 84104

ARIZONA NOTICE OF LOCATION
(LODE CLAIM)

NOTICE IS HEREBY GIVEN THAT KENNECOTT EXPLORATION COMPANY, whose mailing address is 2640 West 1700 South, Salt Lake City, Utah 84104 by its undersigned officer, makes this location of the ST 022 Lode Mining Claim, in Pinal County, Arizona.

The general course of the claim is from the East to West, and said claim is within the:

<u>Quarter</u>	<u>Section</u>	<u>Township</u>	<u>Range</u>
NW	11	4S	14E
NE	10	4S	14E

Pinal County, Arizona, G&SRM.


This claim is 1500 feet in length and 598 feet in width. This Notice of Location is posted on the centerline of the claim. The claim runs from the location monument on which this notice is posted 20 feet in an easterly direction to the East endline, and 1480 feet in a westerly direction to the West endline. The claim boundaries are marked by six monuments, one at each corner and one at the center of each endline. The location monument on which this notice is posted is situated within Section 11, T4S, R14E, Pinal County, Arizona, G&SRM, and is approximately 24963 feet West and 12741 feet South from the NE corner of Section 33, T3S, R15E, Gila County, Arizona, G&SRM. Any overlaps onto pre-existing lode claims, private or State Land are acknowledged as pre-existing rights and that portion of said overlap is acknowledged as invalid.

The undersigned claims the ground as depicted on the map that is attached to a copy of this Notice of Location filed in the office of the Recorder, Pinal County, Arizona.

The claim has been monumented in accordance with State and Federal law. Corner, end centers and location monuments are posts, 1-1/2" x 1-1/2" x 5' projecting at least 4' above the ground.

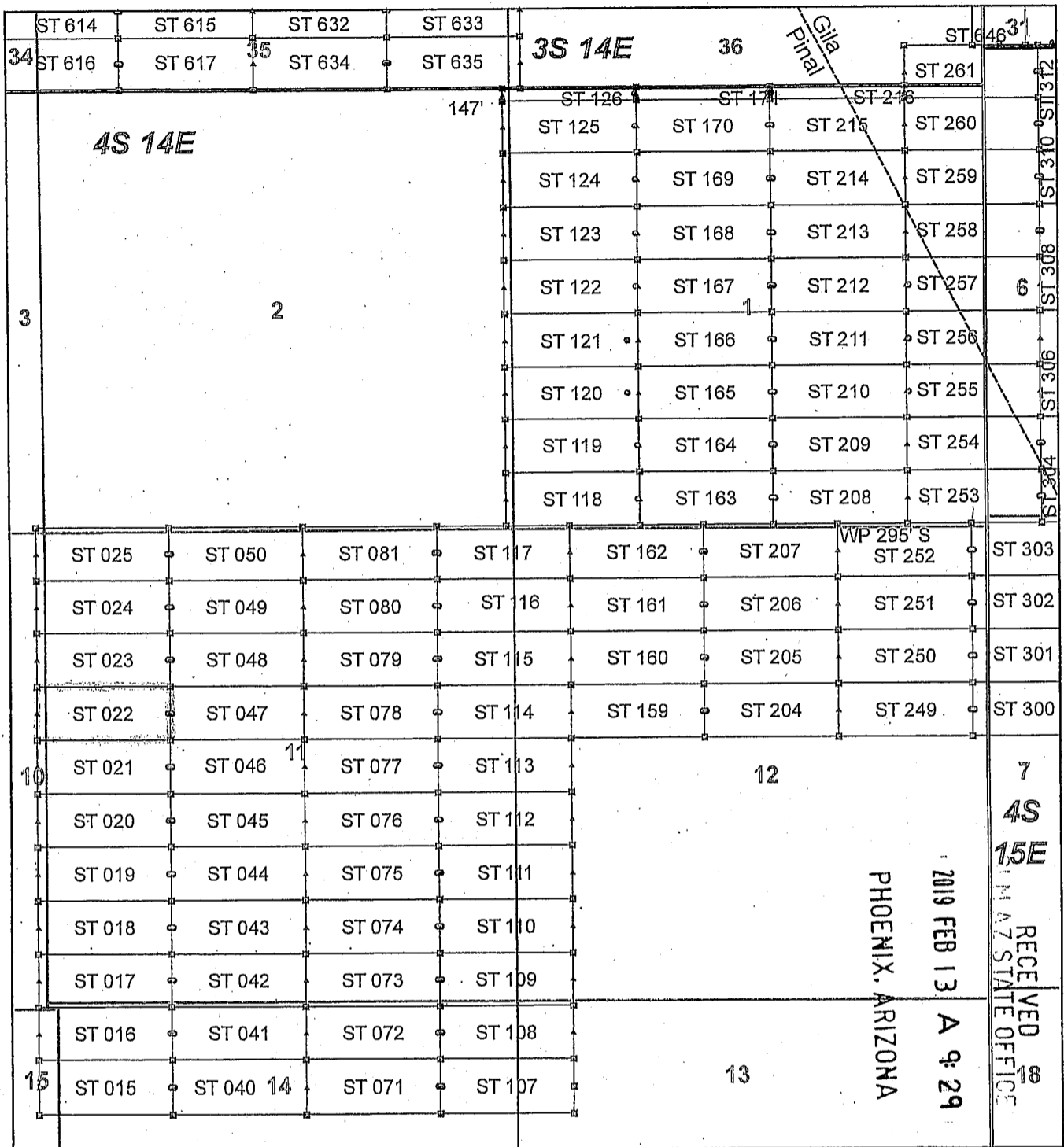
Located, dated and posted on the ground this 13th day of January, 2019.

KENNECOTT EXPLORATION COMPANY


By: Erik Best, its Operating Officer

RECEIVED
PINAL COUNTY RECORDER'S OFFICE
2019 FEB 13 A 9:29
PHOENIX, ARIZONA

AM0453506



Steamboat Claim Block, Arizona - Map 4

Steamboat - ST Lode Mining Claims
 T3S and T4S, R14E and R15E G&SRM
 Gila and Pinal Counties, Arizona
 Located January 11 - 19, 2019

Monuments are 1-1/2" by 1-1/2" by 5' Wood Posts projecting at least four feet above the ground. Location Monuments are set 20' inside the Endline along the center of each claim, and are 1500' long X 600' wide unless otherwise depicted and as detailed in the attached Certificate of Location.

TIE POINT: The location monument of claims ST 015 - ST 599 is tied to the northeast corner of Section 33, while the location monument of claims ST 600 - ST 677 and STC 001 - STC 042 is tied to the northeast corner of Section 28, Township 3S, Range 15E, G&SRM, Gila County, Arizona, its distance as shown on the attached Certificate of Location. Bearings and distance are grid north.

Any overlap onto pre-existing lode claims, or Private Land, is acknowledged as non-locatable, and any overlapping portion is acknowledged as invalid.

Legend

- ▣ Corner
- ▲ End Center
- Location Monument
- County Line
- Claim Boundary
- ▤ Section
- ▨ Township

0 0.225 0.45
 Miles

Claims Filed By-
 Kennecott Exploration Company
 2640 West 1700 South
 Salt Lake City, UT 84104

When recorded return to:
Kennecott Exploration Company – Land Dept.
2640 West 1700 South
Salt Lake City, UT 84104

ARIZONA NOTICE OF LOCATION
(LODE CLAIM)

NOTICE IS HEREBY GIVEN THAT KENNECOTT EXPLORATION COMPANY, whose mailing address is 2640 West 1700 South, Salt Lake City, Utah 84104 by its undersigned officer, makes this location of the ST 023 Lode Mining Claim, in Pinal County, Arizona.

The general course of the claim is from the East to West, and said claim is within the:

<u>Quarter</u>	<u>Section</u>	<u>Township</u>	<u>Range</u>
NW	11	4S	14E
NE	10	4S	14E

Pinal County, Arizona, G&SRM.


This claim is 1500 feet in length and 598 feet in width. This Notice of Location is posted on the centerline of the claim. The claim runs from the location monument on which this notice is posted 20 feet in an easterly direction to the East endline, and 1480 feet in a westerly direction to the West endline. The claim boundaries are marked by six monuments, one at each corner and one at the center of each endline. The location monument on which this notice is posted is situated within Section 11, T4S, R14E, Pinal County, Arizona, G&SRM, and is approximately 24964 feet West and 12143 feet South from the NE corner of Section 33, T3S, R15E, Gila County, Arizona, G&SRM. Any overlaps onto pre-existing lode claims, private or State Land are acknowledged as pre-existing rights and that portion of said overlap is acknowledged as invalid.

The undersigned claims the ground as depicted on the map that is attached to a copy of this Notice of Location filed in the office of the Recorder, Pinal County, Arizona.

The claim has been monumented in accordance with State and Federal law. Corner, end centers and location monuments are posts, 1-1/2" x 1-1/2" x 5' projecting at least 4' above the ground.

Located, dated and posted on the ground this 13th day of January, 2019.

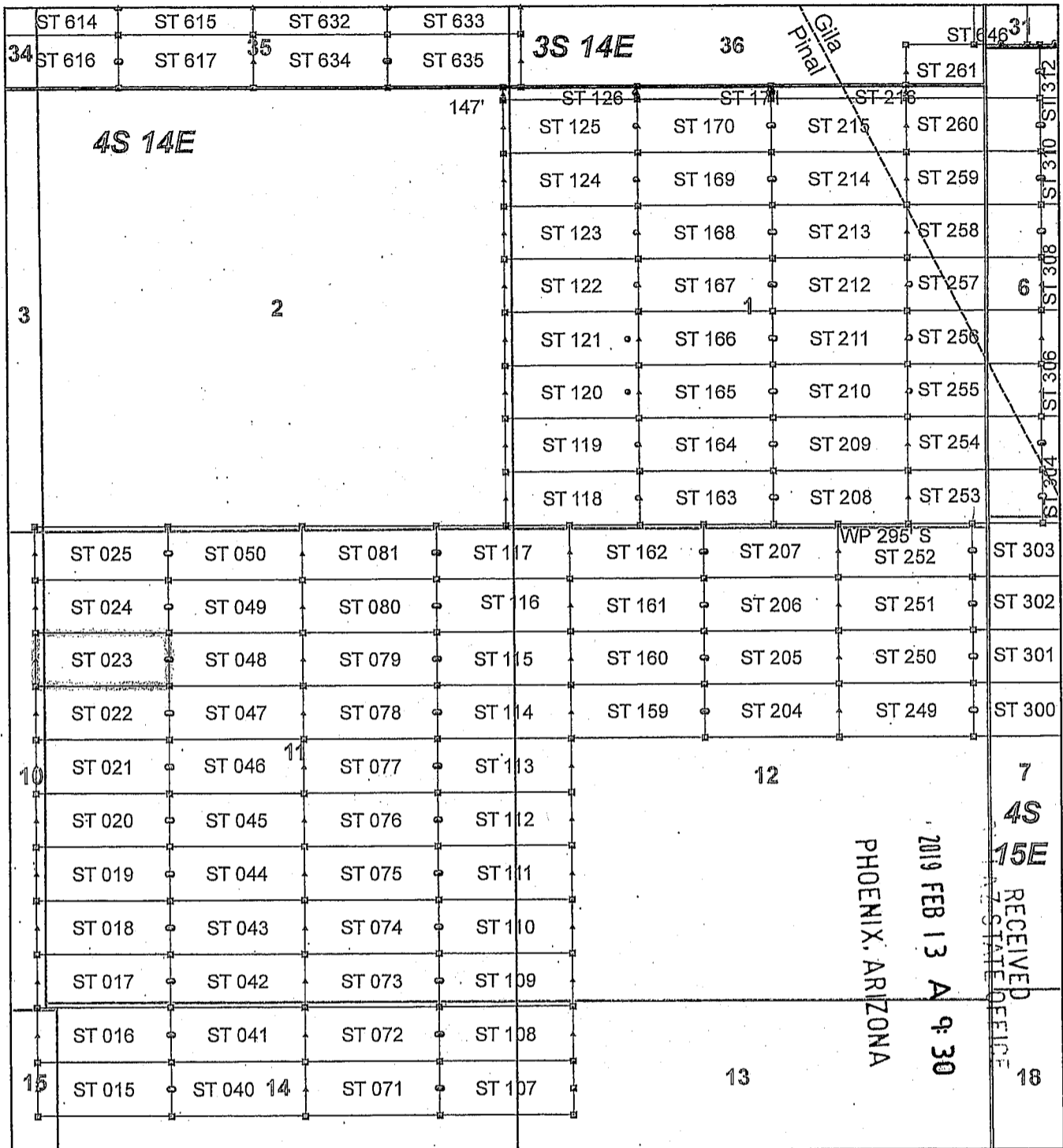
KENNECOTT EXPLORATION COMPANY



By: Erik Best, its Operating Officer

RECEIVED
S.M. AZ STATE OFFICE
2019 FEB 13 A 9:29
PHOENIX, ARIZONA

AM0453507



AM0453507

Steamboat Claim Block, Arizona - Map 4

Steamboat - ST Lode Mining Claims
 T3S and T4S, R14E and R15E G&SRM
 Gila and Pinal Counties, Arizona
 Located January 11 - 19, 2019


Monuments are 1-1/2" by 1-1/2" by 5' Wood Posts projecting at least four feet above the ground. Location Monuments are set 20' inside the Endline along the center of each claim, and are 1500' long X 600' wide unless otherwise depicted and as detailed in the attached Certificate of Location.

TIE POINT: The location monument of claims ST 015 - ST 599 is tied to the northeast corner of Section 33, while the location monument of claims ST 600 - ST 677 and STC 001 - STC 042 is tied to the northeast corner of Section 28, Township 3S, Range 15E, G&SRM, Gila County, Arizona, its distance as shown on the attached Certificate of Location. Bearings and distance are grid north.

Any overlap onto pre-existing lode claims, or Private Land, is acknowledged as non-locatable, and any overlapping portion is acknowledged as invalid.

Legend

- Corner
- ▲ End Center
- Location Monument
- County Line
- Claim Boundary
- ▭ Section
- ▭ Township



Claims Filed By-
 Kennecott Exploration Company
 2640 West 1700 South
 Salt Lake City, UT 84104

When recorded return to:
Kennecott Exploration Company – Land Dept.
2640 West 1700 South
Salt Lake City, UT 84104

ARIZONA NOTICE OF LOCATION
(LODE CLAIM)

NOTICE IS HEREBY GIVEN THAT KENNECOTT EXPLORATION COMPANY, whose mailing address is 2640 West 1700 South, Salt Lake City, Utah 84104 by its undersigned officer, makes this location of the ST 024 Lode Mining Claim, in Pinal County, Arizona.

The general course of the claim is from the East to West, and said claim is within the:

<u>Quarter</u>	<u>Section</u>	<u>Township</u>	<u>Range</u>
NW	11	4S	14E
NE	10	4S	14E

Pinal County, Arizona, G&SRM.


This claim is 1500 feet in length and 598 feet in width. This Notice of Location is posted on the centerline of the claim. The claim runs from the location monument on which this notice is posted 20 feet in an easterly direction to the East endline, and 1480 feet in a westerly direction to the West endline. The claim boundaries are marked by six monuments, one at each corner and one at the center of each endline. The location monument on which this notice is posted is situated within Section 11, T4S, R14E, Pinal County, Arizona, G&SRM, and is approximately 24964 feet West and 11545 feet South from the NE corner of Section 33, T3S, R15E, Gila County, Arizona, G&SRM. Any overlaps onto pre-existing lode claims, private or State Land are acknowledged as pre-existing rights and that portion of said overlap is acknowledged as invalid.

The undersigned claims the ground as depicted on the map that is attached to a copy of this Notice of Location filed in the office of the Recorder, Pinal County, Arizona.

The claim has been monumented in accordance with State and Federal law. Corner, end centers and location monuments are posts, 1-1/2" x 1-1/2" x 5' projecting at least 4' above the ground.

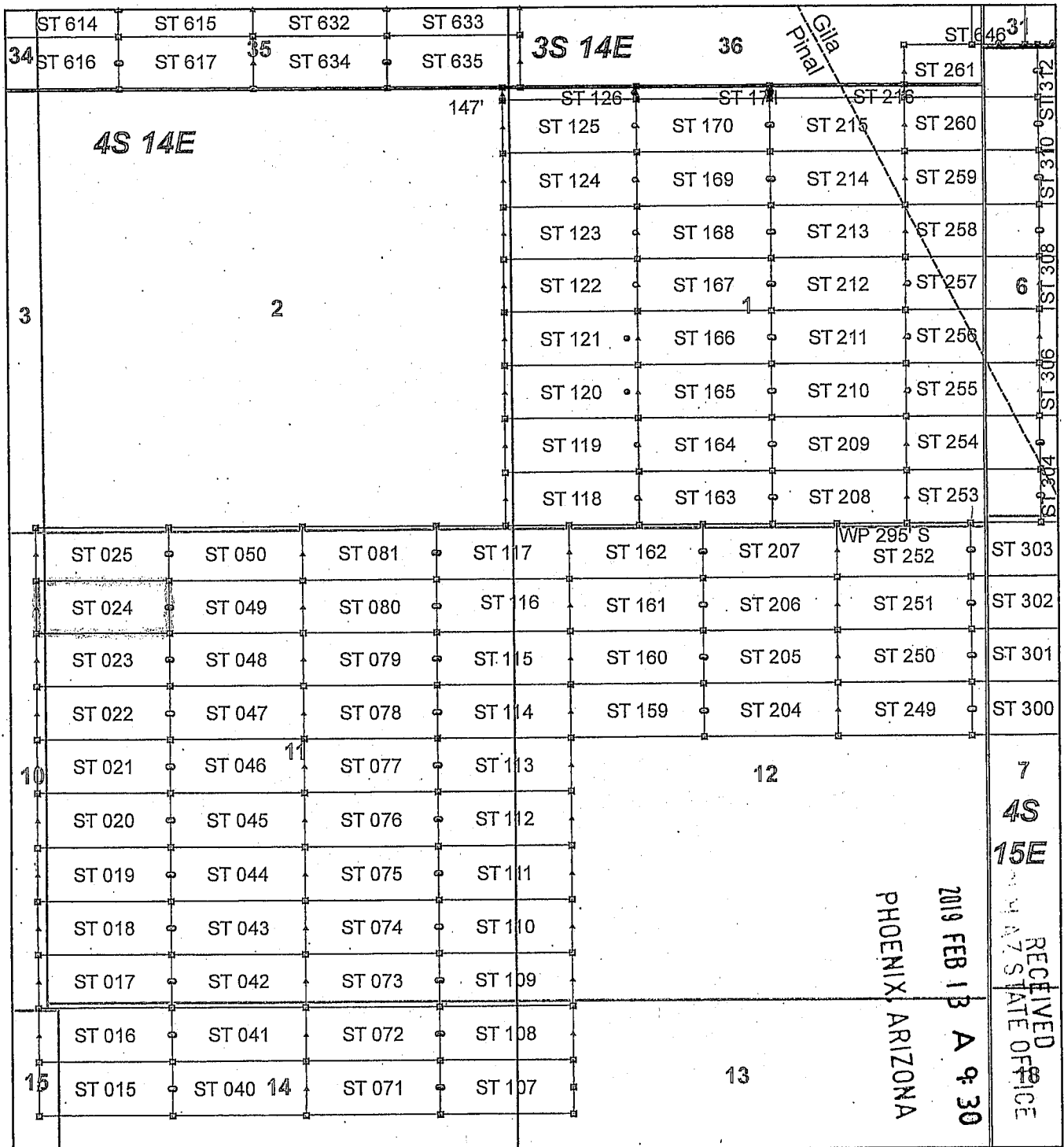
Located, dated and posted on the ground this 13th day of January, 2019.

KENNECOTT EXPLORATION COMPANY


By: Erik Best, its Operating Officer

RECEIVED
PINAL COUNTY RECORDER
PHOENIX, ARIZONA
2019 FEB 13 A 9:30

AM0453508



AN0453500

Steamboat Claim Block, Arizona - Map 4

Steamboat - ST Lode Mining Claims
 T3S and T4S, R14E and R15E G&SRM
 Gila and Pinal Counties, Arizona
 Located January 11 - 19, 2019


Monuments are 1-1/2" by 1-1/2" by 5' Wood Posts projecting at least four feet above the ground. Location Monuments are set 20' inside the Endline along the center of each claim, and are 1500' long X 600' wide unless otherwise depicted and as detailed in the attached Certificate of Location.

TIE POINT: The location monument of claims ST 015 - ST 599 is tied to the northeast corner of Section 33, while the location monument of claims ST 600 - ST 677 and STC 001 - STC 042 is tied to the northeast corner of Section 28, Township 3S, Range 15E, G&SRM, Gila County, Arizona, its distance as shown on the attached Certificate of Location. Bearings and distance are grid north.

Any overlap onto pre-existing lode claims, or Private Land, is acknowledged as non-locatable, and any overlapping portion is acknowledged as invalid.

Legend

- ▣ Corner
- ▲ End Center
- Location Monument
- County Line
- Claim Boundary
- ▭ Section
- ▭ Township



Claims Filed By:
 Kennecott Exploration Company
 2640 West 1700 South
 Salt Lake City, UT 84104

When recorded return to:
Kennecott Exploration Company – Land Dept.
2640 West 1700 South
Salt Lake City, UT 84104

ARIZONA NOTICE OF LOCATION
(LODE CLAIM)

NOTICE IS HEREBY GIVEN THAT KENNECOTT EXPLORATION COMPANY, whose mailing address is 2640 West 1700 South, Salt Lake City, Utah 84104 by its undersigned officer, makes this location of the ST 025 Lode Mining Claim, in Pinal County, Arizona.

The general course of the claim is from the East to West, and said claim is within the:

<u>Quarter</u>	<u>Section</u>	<u>Township</u>	<u>Range</u>
NW	11	4S	14E
NE	10	4S	14E

Pinal County, Arizona, G&SRM.


This claim is 1500 feet in length and 598 feet in width. This Notice of Location is posted on the centerline of the claim. The claim runs from the location monument on which this notice is posted 20 feet in an easterly direction to the East endline, and 1480 feet in a westerly direction to the West endline. The claim boundaries are marked by six monuments, one at each corner and one at the center of each endline. The location monument on which this notice is posted is situated within Section 11, T4S, R14E, Pinal County, Arizona, G&SRM, and is approximately 24965 feet West and 10946 feet South from the NE corner of Section 33, T3S, R15E, Gila County, Arizona, G&SRM. Any overlaps onto pre-existing lode claims, private or State Land are acknowledged as pre-existing rights and that portion of said overlap is acknowledged as invalid.

The undersigned claims the ground as depicted on the map that is attached to a copy of this Notice of Location filed in the office of the Recorder, Pinal County, Arizona.

The claim has been monumented in accordance with State and Federal law. Corner, end centers and location monuments are posts, 1-1/2" x 1-1/2" x 5' projecting at least 4' above the ground.

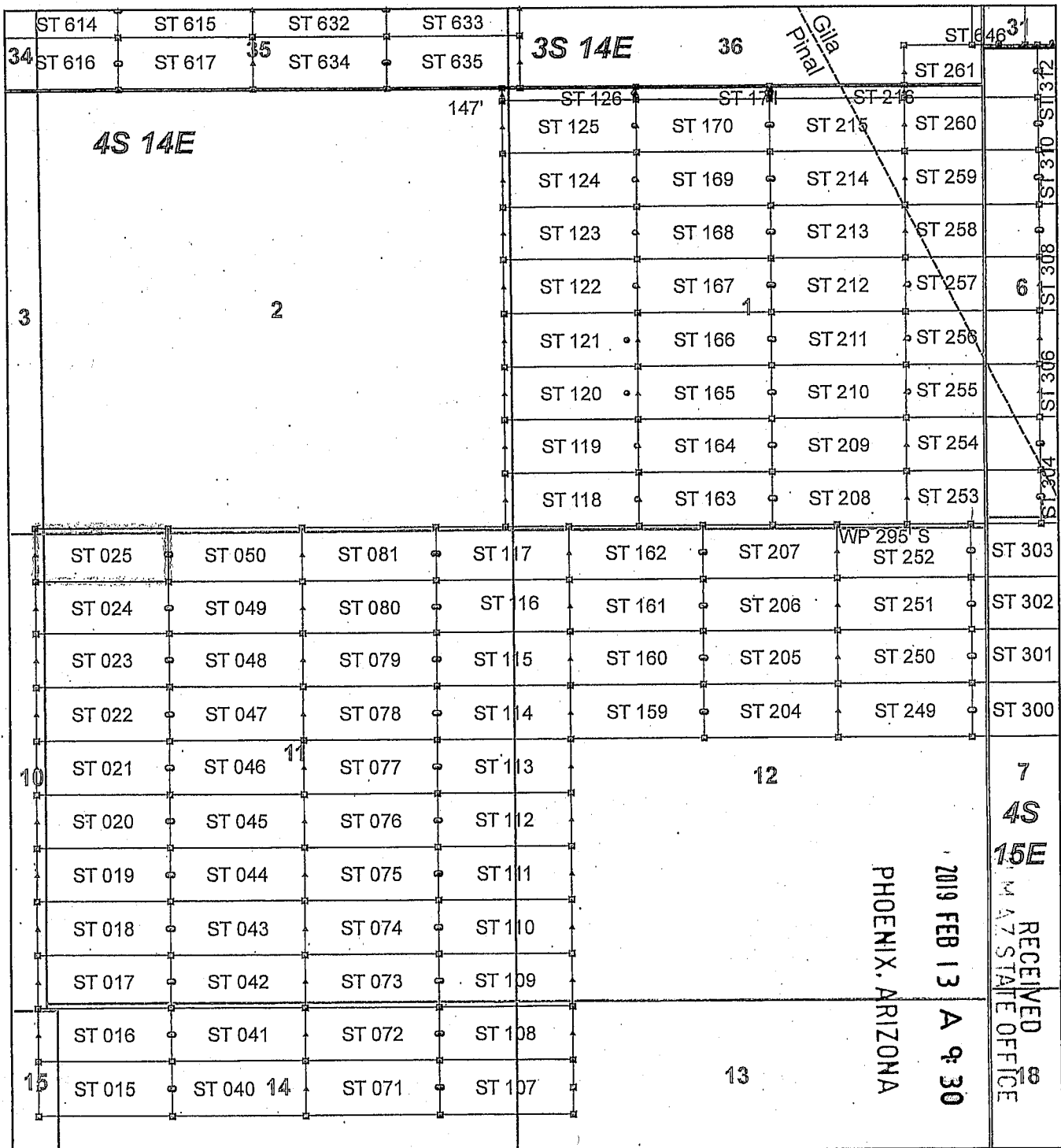
Located, dated and posted on the ground this 13th day of January, 2019.

KENNECOTT EXPLORATION COMPANY


By: Erik Best, its Operating Officer

RECEIVED
PINAL STATE OFFICE
2019 FEB 13 A 9:30
PHOENIX, ARIZONA

AMC453509



AM0453509

Steamboat Claim Block, Arizona - Map 4

Steamboat - ST Lode Mining Claims
 T3S and T4S, R14E and R15E G&SRM
 Gila and Pinal Counties, Arizona
 Located January 11 - 19, 2019


Monuments are 1-1/2" by 1-1/2" by 5' Wood Posts projecting at least four feet above the ground. Location Monuments are set 20' inside the Endline along the center of each claim, and are 1500' long X 600' wide unless otherwise depicted and as detailed in the attached Certificate of Location.

TIE POINT: The location monument of claims ST 015 - ST 599 is tied to the northeast corner of Section 33, while the location monument of claims ST 600 - ST 677 and STC 001 - STC 042 is tied to the northeast corner of Section 28, Township 3S, Range 15E, G&SRM, Gila County, Arizona, its distance as shown on the attached Certificate of Location. Bearings and distance are grid north.

Any overlap onto pre-existing lode claims, or Private Land, is acknowledged as non-locatable, and any overlapping portion is acknowledged as invalid.

Legend

- ▣ Corner
- ▲ End Center
- Location Monument
- County Line
- Claim Boundary
- ▭ Section
- ▭ Township



Claims Filed By:
 Kennecott Exploration Company
 2640 West 1700 South
 Salt Lake City, UT 84104

When recorded return to:
Kennecott Exploration Company – Land Dept.
2640 West 1700 South
Salt Lake City, UT 84104

ARIZONA NOTICE OF LOCATION
(LODE CLAIM)

NOTICE IS HEREBY GIVEN THAT KENNECOTT EXPLORATION COMPANY, whose mailing address is 2640 West 1700 South, Salt Lake City, Utah 84104 by its undersigned officer, makes this location of the ST 040 Lode Mining Claim, in Pinal County, Arizona.

The general course of the claim is from the East to West, and said claim is within the:

<u>Quarter</u>	<u>Section</u>	<u>Township</u>	<u>Range</u>
NW	14	4S	14E
NE	14	4S	14E

Pinal County, Arizona, G&SRM.

This claim is 1500 feet in length and 598 feet in width. This Notice of Location is posted on the centerline of the claim. The claim runs from the location monument on which this notice is posted 1480 feet in an easterly direction to the East endline, and 20 feet in a westerly direction to the West endline. The claim boundaries are marked by six monuments, one at each corner and one at the center of each endline. The location monument on which this notice is posted is situated within Section 14, T4S, R14E, Pinal County, Arizona, G&SRM, and is approximately 24919 feet West and 16928 feet South from the NE corner of Section 33, T3S, R15E, Gila County, Arizona, G&SRM. Any overlaps onto pre-existing lode claims, private or State Land are acknowledged as pre-existing rights and that portion of said overlap is acknowledged as invalid.

The undersigned claims the ground as depicted on the map that is attached to a copy of this Notice of Location filed in the office of the Recorder, Pinal County, Arizona.

The claim has been monumented in accordance with State and Federal law. Corner, end centers and location monuments are posts, 1-1/2" x 1-1/2" x 5' projecting at least 4' above the ground.

Located, dated and posted on the ground this 13th day of January, 2019.

KENNECOTT EXPLORATION COMPANY



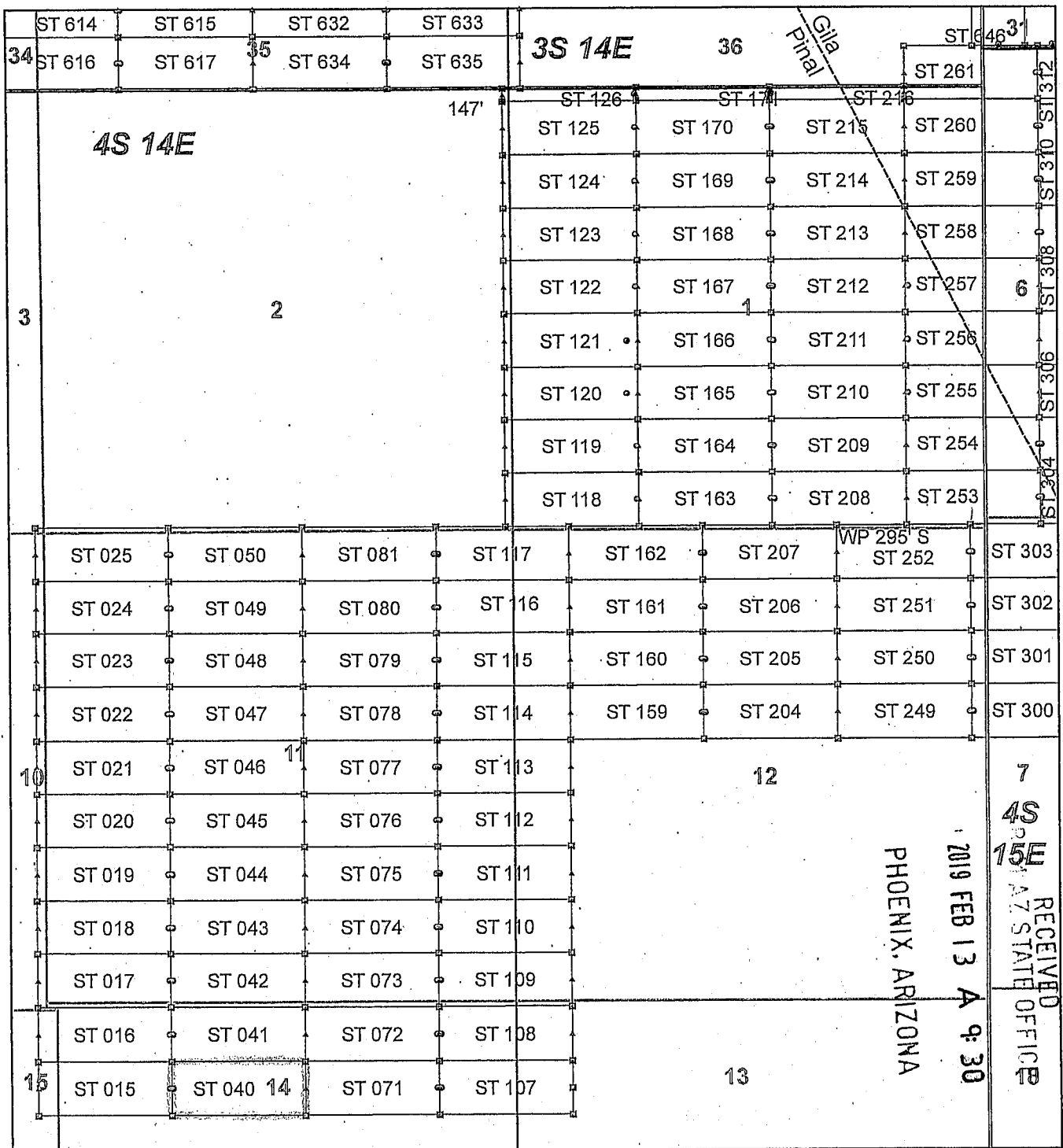
By: Erik Best, its Operating Officer

PHOENIX, ARIZONA

2019 FEB 13 A 9:30

RECEIVED
PINAL COUNTY STATE OFFICE

AMC 453510



AMC453510

Steamboat Claim Block, Arizona - Map 4

Steamboat - ST Lode Mining Claims
 T3S and T4S, R14E and R15E G&SRM
 Gila and Pinal Counties, Arizona
 Located January 11 - 19, 2019

Monuments are 1-1/2" by 1-1/2" by 5' Wood Posts projecting at least four feet above the ground. Location Monuments are set 20' inside the Endline along the center of each claim, and are 1500' long X 600' wide unless otherwise depicted and as detailed in the attached Certificate of Location.

TIE POINT: The location monument of claims ST 015 - ST 599 is tied to the northeast corner of Section 33, while the location monument of claims ST 600 - ST 677 and STC 001 - STC 042 is tied to the northeast corner of Section 28, Township 3S, Range 15E, G&SRM, Gila County, Arizona, its distance as shown on the attached Certificate of Location. Bearings and distance are grid north.

Any overlap onto pre-existing lode claims, or Private Land, is acknowledged as non-locatable, and any overlapping portion is acknowledged as invalid.

Legend

- ▣ Corner
- ▲ End Center
- Location Monument
- County Line
- Claim Boundary
- ▭ Section
- ▭ Township

0 0.225 0.45
 |-----|-----|
 Miles

Claims Filed By-
 Kennecott Exploration Company
 2640 West 1700 South
 Salt Lake City, UT 84104

When recorded return to:
Kennecott Exploration Company – Land Dept.
2640 West 1700 South
Salt Lake City, UT 84104

ARIZONA NOTICE OF LOCATION
(LODE CLAIM)

NOTICE IS HEREBY GIVEN THAT KENNECOTT EXPLORATION COMPANY, whose mailing address is 2640 West 1700 South, Salt Lake City, Utah 84104 by its undersigned officer, makes this location of the ST 041 Lode Mining Claim, in Pinal County, Arizona.

The general course of the claim is from the East to West, and said claim is within the:

<u>Quarter</u>	<u>Section</u>	<u>Township</u>	<u>Range</u>
NW	14	4S	14E
NE	14	4S	14E

Pinal County, Arizona, G&SRM.


This claim is 1500 feet in length and 598 feet in width. This Notice of Location is posted on the centerline of the claim. The claim runs from the location monument on which this notice is posted 1480 feet in an easterly direction to the East endline, and 20 feet in a westerly direction to the West endline. The claim boundaries are marked by six monuments, one at each corner and one at the center of each endline. The location monument on which this notice is posted is situated within Section 14, T4S, R14E, Pinal County, Arizona, G&SRM, and is approximately 24919 feet West and 16330 feet South from the NE corner of Section 33, T3S, R15E, Gila County, Arizona, G&SRM. Any overlaps onto pre-existing lode claims, private or State Land are acknowledged as pre-existing rights and that portion of said overlap is acknowledged as invalid.

The undersigned claims the ground as depicted on the map that is attached to a copy of this Notice of Location filed in the office of the Recorder, Pinal County, Arizona.

The claim has been monumented in accordance with State and Federal law. Corner, end centers and location monuments are posts, 1-1/2" x 1-1/2" x 5' projecting at least 4' above the ground.

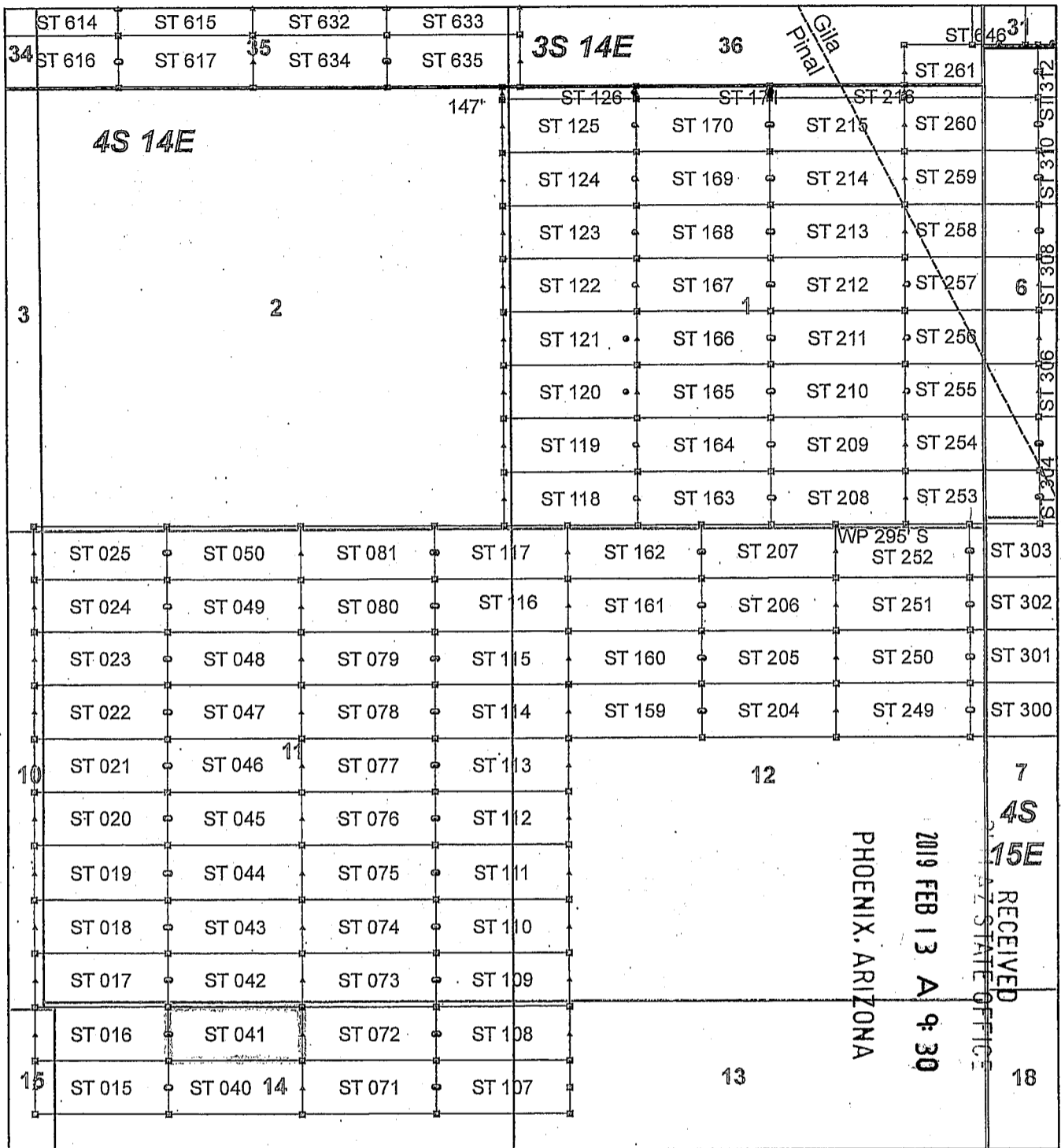
Located, dated and posted on the ground this 13th day of January, 2019.

KENNECOTT EXPLORATION COMPANY


By: Erik Best, its Operating Officer

RECEIVED
PINAL COUNTY STATE OFFICE
2019 FEB 13 A 9:30
PHOENIX, ARIZONA

AM04535111



AM0453511

Steamboat Claim Block, Arizona - Map 4

Steamboat - ST Lode Mining Claims
 T3S and T4S, R14E and R15E G&SRM
 Gila and Pinal Counties, Arizona
 Located January 11 - 16, 2019


Monuments are 1-1/2" by 1-1/2" by 5' Wood Posts projecting at least four feet above the ground. Location Monuments are set 20' inside the Endline along the center of each claim, and are 1500' long X 600' wide unless otherwise depicted and as detailed in the attached Certificate of Location.

TIE POINT: The location monument of claims ST 015 - ST 599 is tied to the northeast corner of Section 33, while the location monument of claims ST 600 - ST 677 and STC 001 - STC 042 is tied to the northeast corner of Section 28, Township 3S, Range 15E, G&SRM, Gila County, Arizona, its distance as shown on the attached Certificate of Location. Bearings and distance are grid north.

Any overlap onto pre-existing lode claims, or Private Land, is acknowledged as non-locatable, and any overlapping portion is acknowledged as invalid.

Legend

- ▣ Corner
- ▲ End Center
- Location Monument
- County Line
- Claim Boundary
- ▭ Section
- ▭ Township



Claims Filed By-
 Kennecott Exploration Company
 2640 West 1700 South
 Salt Lake City, UT 84104

When recorded return to:
Kennecott Exploration Company – Land Dept.
2640 West 1700 South
Salt Lake City, UT 84104

ARIZONA NOTICE OF LOCATION
(LODE CLAIM)

NOTICE IS HEREBY GIVEN THAT KENNECOTT EXPLORATION COMPANY, whose mailing address is 2640 West 1700 South, Salt Lake City, Utah 84104 by its undersigned officer, makes this location of the ST 042 Lode Mining Claim, in Pinal County, Arizona.

The general course of the claim is from the East to West, and said claim is within the:

<u>Quarter</u>	<u>Section</u>	<u>Township</u>	<u>Range</u>
SW	11	4S	14E
SE	11	4S	14E
NW	14	4S	14E
NE	14	4S	14E

Pinal County, Arizona, G&SRM.


This claim is 1500 feet in length and 598 feet in width. This Notice of Location is posted on the centerline of the claim. The claim runs from the location monument on which this notice is posted 1480 feet in an easterly direction to the East endline, and 20 feet in a westerly direction to the West endline. The claim boundaries are marked by six monuments, one at each corner and one at the center of each endline. The location monument on which this notice is posted is situated within Section 11, T4S, R14E, Pinal County, Arizona, G&SRM, and is approximately 24920 feet West and 15732 feet South from the NE corner of Section 33, T3S, R15E, Gila County, Arizona, G&SRM. Any overlaps onto pre-existing lode claims, private or State Land are acknowledged as pre-existing rights and that portion of said overlap is acknowledged as invalid.

The undersigned claims the ground as depicted on the map that is attached to a copy of this Notice of Location filed in the office of the Recorder, Pinal County, Arizona.

The claim has been monumented in accordance with State and Federal law. Corner, end centers and location monuments are posts, 1-1/2" x 1-1/2" x 5' projecting at least 4' above the ground.

Located, dated and posted on the ground this 13th day of January, 2019.

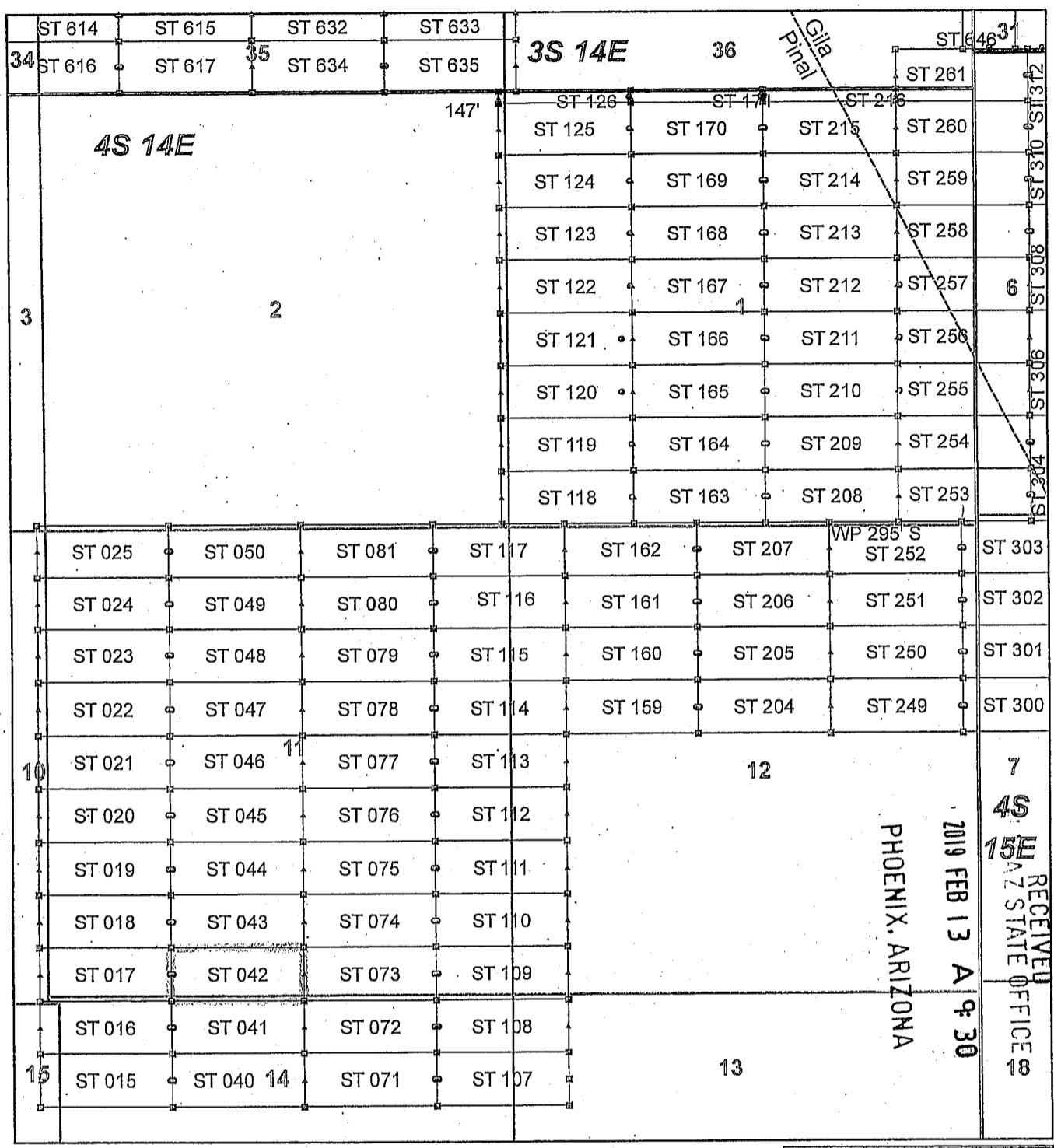
KENNECOTT EXPLORATION COMPANY


By: Erik Best, its Operating Officer

RECEIVED
PINAL STATE OFFICE
2019 FEB 13 A 9:30
PHOENIX, ARIZONA

AM0453512

AM0453512



Steamboat Claim Block, Arizona - Map 4

Steamboat - ST Lode Mining Claims
 T3S and T4S, R14E and R15E G&SRM
 Gila and Pinal Counties, Arizona
 Located January 11 - 19, 2019


Monuments are 1-1/2" by 1-1/2" by 5' Wood Posts projecting at least four feet above the ground. Location Monuments are set 20' inside the Endline along the center of each claim, and are 1500' long X 600' wide unless otherwise depicted and as detailed in the attached Certificate of Location.

TIE POINT: The location monument of claims ST 015 - ST 599 is tied to the northeast corner of Section 33, while the location monument of claims ST 600 - ST 677 and STC 001 - STC 042 is tied to the northeast corner of Section 28, Township 3S, Range 15E, G&SRM, Gila County, Arizona, its distance as shown on the attached Certificate of Location. Bearings and distance are grid north.

Any overlap onto pre-existing lode claims, or Private Land, is acknowledged as non-locatable, and any overlapping portion is acknowledged as invalid.

Legend

- ▣ Corner
- ▲ End Center
- Location Monument
- County Line
- Claim Boundary
- ▭ Section
- ▭ Township



Claims Filed By:
 Kennecott Exploration Company
 2640 West 1700 South
 Salt Lake City, UT 84104

When recorded return to:
Kennecott Exploration Company – Land Dept.
2640 West 1700 South
Salt Lake City, UT 84104

ARIZONA NOTICE OF LOCATION
(LODE CLAIM)

NOTICE IS HEREBY GIVEN THAT KENNECOTT EXPLORATION COMPANY, whose mailing address is 2640 West 1700 South, Salt Lake City, Utah 84104 by its undersigned officer, makes this location of the ST 043 Lode Mining Claim, in Pinal County, Arizona.

The general course of the claim is from the East to West, and said claim is within the:

<u>Quarter</u>	<u>Section</u>	<u>Township</u>	<u>Range</u>
SW	11	4S	14E
SE	11	4S	14E

Pinal County, Arizona, G&SRM.


This claim is 1500 feet in length and 598 feet in width. This Notice of Location is posted on the centerline of the claim. The claim runs from the location monument on which this notice is posted 1480 feet in an easterly direction to the East endline, and 20 feet in a westerly direction to the West endline. The claim boundaries are marked by six monuments, one at each corner and one at the center of each endline. The location monument on which this notice is posted is situated within Section 11, T4S, R14E, Pinal County, Arizona, G&SRM, and is approximately 24921 feet West and 15134 feet South from the NE corner of Section 33, T3S, R15E, Gila County, Arizona, G&SRM. Any overlaps onto pre-existing lode claims, private or State Land are acknowledged as pre-existing rights and that portion of said overlap is acknowledged as invalid.

The undersigned claims the ground as depicted on the map that is attached to a copy of this Notice of Location filed in the office of the Recorder, Pinal County, Arizona.

The claim has been monumented in accordance with State and Federal law. Corner, end centers and location monuments are posts, 1-1/2" x 1-1/2" x 5' projecting at least 4' above the ground.

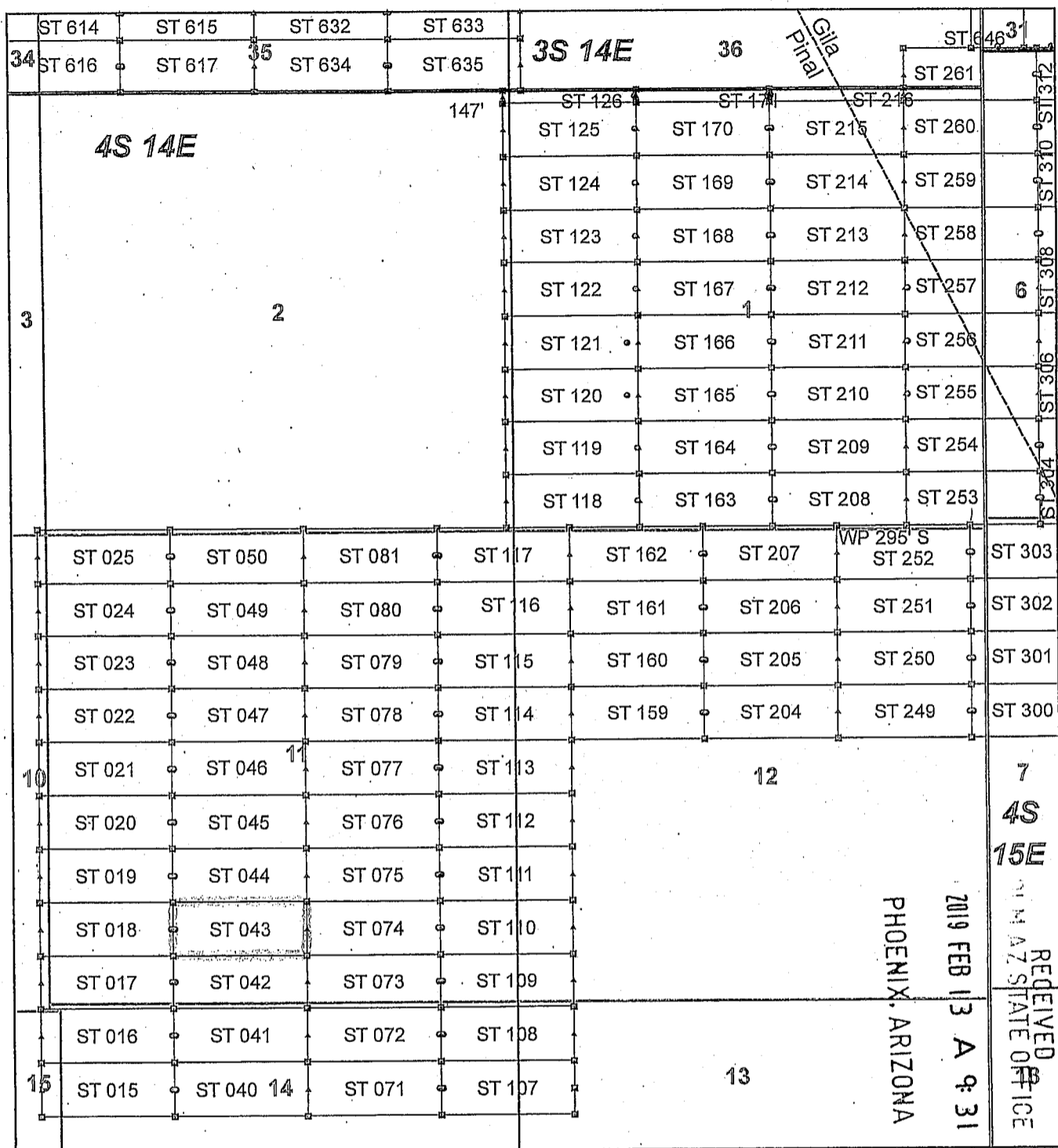
Located, dated and posted on the ground this 13th day of January, 2019.

KENNECOTT EXPLORATION COMPANY


By: Erik Best, its Operating Officer

RECEIVED
M AZ STATE OFFICE
2019 FEB 13 A 9: 31
PHOENIX, ARIZONA

AM0453513



AM0453513

Steamboat Claim Block, Arizona - Map 4

Steamboat - ST Lode Mining Claims
 T3S and T4S, R14E and R15E G&SRM
 Gila and Pinal Counties, Arizona
 Located January 11 - 19, 2019

Monuments are 1-1/2" by 1-1/2" by 5' Wood Posts projecting at least four feet above the ground. Location Monuments are set 20' inside the Endline along the center of each claim, and are 1500' long X 600' wide unless otherwise depicted and as detailed in the attached Certificate of Location.

TIE POINT: The location monument of claims ST 015 - ST 599 is tied to the northeast corner of Section 33, while the location monument of claims ST 600 - ST 677 and STC 001 - STC 042 is tied to the northeast corner of Section 28, Township 3S, Range 15E, G&SRM, Gila County, Arizona, its distance as shown on the attached Certificate of Location. Bearings and distance are grid north.

Any overlap onto pre-existing lode claims, or Private Land, is acknowledged as non-locatable, and any overlapping portion is acknowledged as invalid.

Legend

- Corner
- ▲ End Center
- Location Monument
- County Line
- ▭ Claim Boundary
- ▭ Section
- ▭ Township

0 0.225 0.45
 Miles

Claims Filed By-
 Kennecott Exploration Company
 2640 West 1700 South
 Salt Lake City, UT 84104

When recorded return to:
Kennecott Exploration Company – Land Dept.
2640 West 1700 South
Salt Lake City, UT 84104

ARIZONA NOTICE OF LOCATION
(LODE CLAIM)

NOTICE IS HEREBY GIVEN THAT KENNECOTT EXPLORATION COMPANY, whose mailing address is 2640 West 1700 South, Salt Lake City, Utah 84104 by its undersigned officer, makes this location of the ST 044 Lode Mining Claim, in Pinal County, Arizona.

The general course of the claim is from the East to West, and said claim is within the:

<u>Quarter</u>	<u>Section</u>	<u>Township</u>	<u>Range</u>
SW	11	4S	14E
SE	11	4S	14E

Pinal County, Arizona, G&SRM.


This claim is 1500 feet in length and 598 feet in width. This Notice of Location is posted on the centerline of the claim. The claim runs from the location monument on which this notice is posted 1480 feet in an easterly direction to the East endline, and 20 feet in a westerly direction to the West endline. The claim boundaries are marked by six monuments, one at each corner and one at the center of each endline. The location monument on which this notice is posted is situated within Section 11, T4S, R14E, Pinal County, Arizona, G&SRM, and is approximately 24921 feet West and 14536 feet South from the NE corner of Section 33, T3S, R15E, Gila County, Arizona, G&SRM. Any overlaps onto pre-existing lode claims, private or State Land are acknowledged as pre-existing rights and that portion of said overlap is acknowledged as invalid.

The undersigned claims the ground as depicted on the map that is attached to a copy of this Notice of Location filed in the office of the Recorder, Pinal County, Arizona.

The claim has been monumented in accordance with State and Federal law. Corner, end centers and location monuments are posts, 1-1/2" x 1-1/2" x 5' projecting at least 4' above the ground.

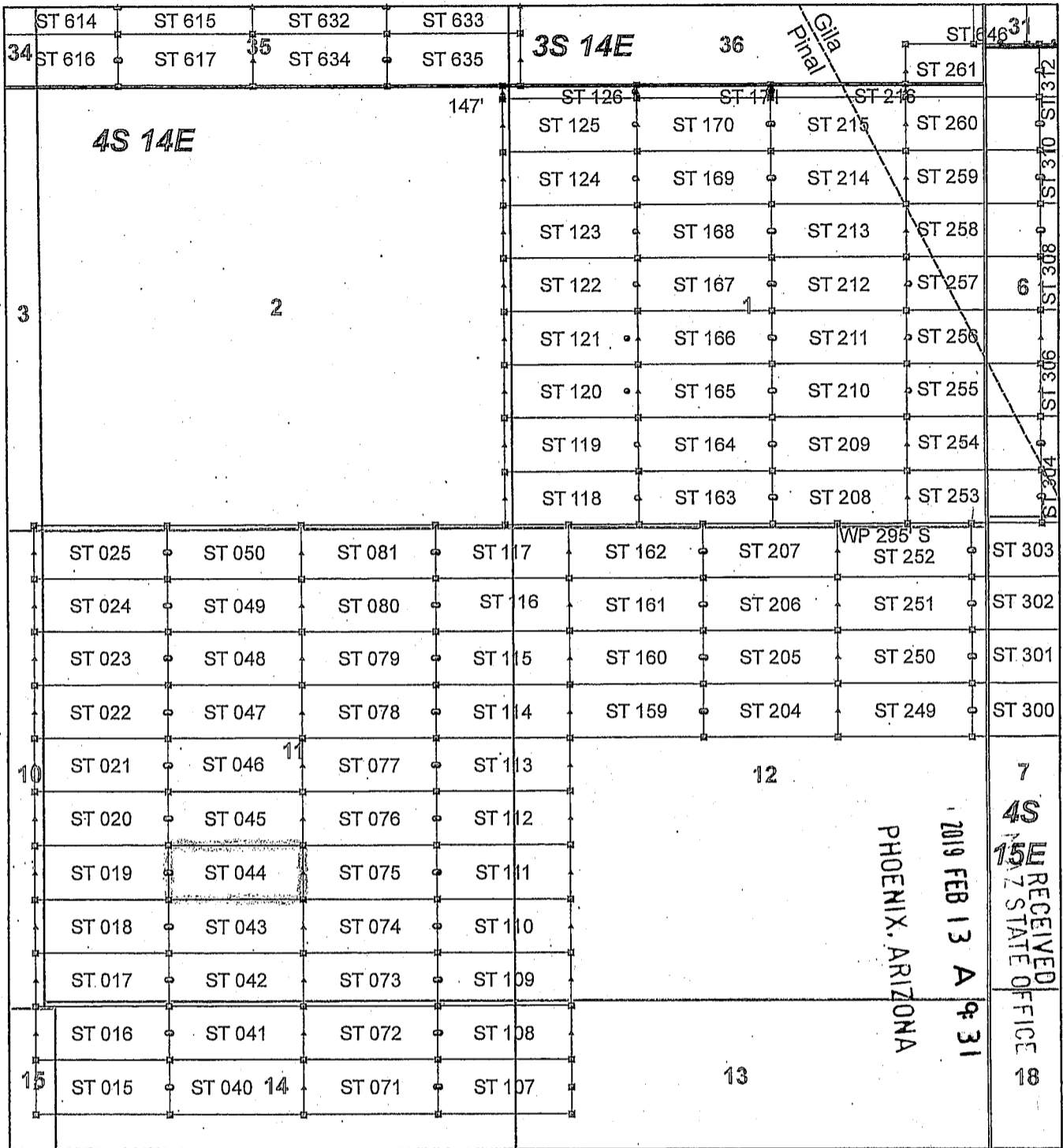
Located, dated and posted on the ground this 13th day of January, 2019.

KENNECOTT EXPLORATION COMPANY


By: Erik Best, its Operating Officer

RECEIVED
PINAL STATE OFFICE
2019 FEB 13 A 9:31
PHOENIX, ARIZONA

AM0453514



AM0453514

Steamboat Claim Block, Arizona - Map 4

Steamboat - ST Lode Mining Claims
 T3S and T4S, R14E and R15E G&SRM
 Gila and Pinal Counties, Arizona
 Located January 11 - 19, 2019


Monuments are 1-1/2" by 1-1/2" by 5' Wood Posts projecting at least four feet above the ground. Location Monuments are set 20' inside the Endline along the center of each claim, and are 1500' long X 600' wide unless otherwise depicted and as detailed in the attached Certificate of Location.

TIE POINT: The location monument of claims ST 015 - ST 599 is tied to the northeast corner of Section 33, while the location monument of claims ST 600 - ST 677 and STC 001 - STC 042 is tied to the northeast corner of Section 28, Township 3S, Range 15E, G&SRM, Gila County, Arizona, its distance as shown on the attached Certificate of Location. Bearings and distance are grid north.

Any overlap onto pre-existing lode claims, or Private Land, is acknowledged as non-locatable, and any overlapping portion is acknowledged as invalid.

Legend

- ▣ Corner
- ▲ End Center
- Location Monument
- County Line
- ▭ Claim Boundary
- ▭ Section
- ▭ Township



Claims Filed By-
 Kennecott Exploration Company
 2640 West 1700 South
 Salt Lake City, UT 84104

When recorded return to:
Kennecott Exploration Company – Land Dept.
2640 West 1700 South
Salt Lake City, UT 84104

ARIZONA NOTICE OF LOCATION
(LODE CLAIM)

NOTICE IS HEREBY GIVEN THAT KENNECOTT EXPLORATION COMPANY, whose mailing address is 2640 West 1700 South, Salt Lake City, Utah 84104 by its undersigned officer, makes this location of the ST 045 Lode Mining Claim, in Pinal County, Arizona.

The general course of the claim is from the East to West, and said claim is within the:

<u>Quarter</u>	<u>Section</u>	<u>Township</u>	<u>Range</u>
SW	11	4S	14E
SE	11	4S	14E

Pinal County, Arizona, G&SRM.


This claim is 1500 feet in length and 598 feet in width. This Notice of Location is posted on the centerline of the claim. The claim runs from the location monument on which this notice is posted 1480 feet in an easterly direction to the East endline, and 20 feet in a westerly direction to the West endline. The claim boundaries are marked by six monuments, one at each corner and one at the center of each endline. The location monument on which this notice is posted is situated within Section 11, T4S, R14E, Pinal County, Arizona, G&SRM, and is approximately 24922 feet West and 13937 feet South from the NE corner of Section 33, T3S, R15E, Gila County, Arizona, G&SRM. Any overlaps onto pre-existing lode claims, private or State Land are acknowledged as pre-existing rights and that portion of said overlap is acknowledged as invalid.

The undersigned claims the ground as depicted on the map that is attached to a copy of this Notice of Location filed in the office of the Recorder, Pinal County, Arizona.

The claim has been monumented in accordance with State and Federal law. Corner, end centers and location monuments are posts, 1-1/2" x 1-1/2" x 5' projecting at least 4' above the ground.

Located, dated and posted on the ground this 13th day of January, 2019.

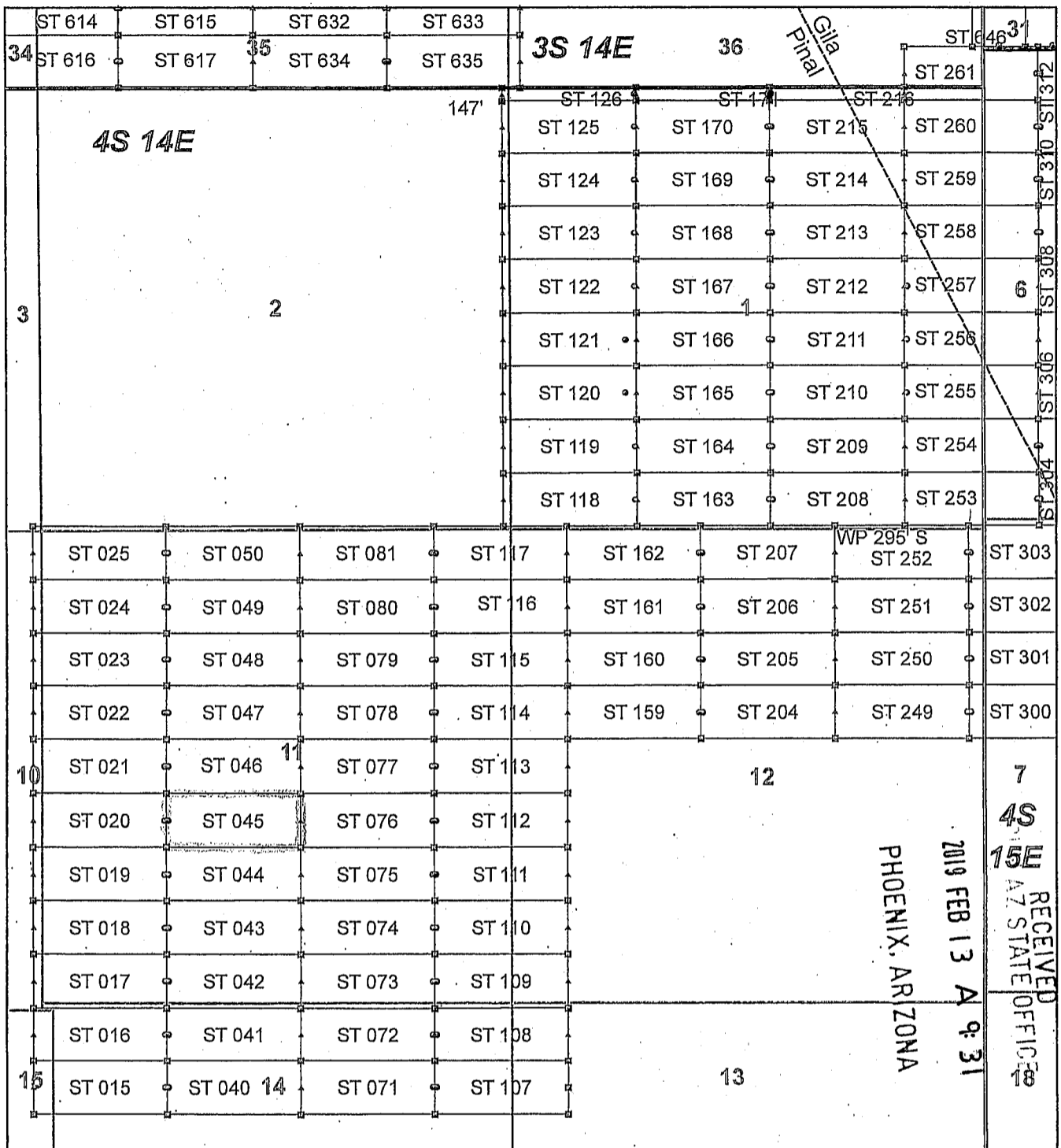
KENNECOTT EXPLORATION COMPANY



By: Erik Best, its Operating Officer

RECEIVED
PINAL COUNTY STATE OFFICE
2019 FEB 13 A 9:31
PHOENIX, ARIZONA

AM0453519



AM0453515

Steamboat Claim Block, Arizona - Map 4

Steamboat - ST Lode Mining Claims
 T3S and T4S, R14E and R15E G&SRM
 Gila and Pinal Counties, Arizona
 Located January 11 - 19, 2019


Monuments are 1-1/2" by 1-1/2" by 5' Wood Posts projecting at least four feet above the ground. Location Monuments are set 20' inside the Endline along the center of each claim, and are 1500' long X 600' wide unless otherwise depicted and as detailed in the attached Certificate of Location.

TIE POINT: The location monument of claims ST 015 - ST 599 is tied to the northeast corner of Section 33, while the location monument of claims ST 600 - ST 677 and STC 001 - STC 042 is tied to the northeast corner of Section 28, Township 3S, Range 15E, G&SRM, Gila County, Arizona, its distance as shown on the attached Certificate of Location. Bearings and distance are grid north.

Any overlap onto pre-existing lode claims, or Private Land, is acknowledged as non-locatable, and any overlapping portion is acknowledged as invalid.

Legend

- ▣ Corner
- ▲ End Center
- Location Monument
- County Line
- Claim Boundary
- ▭ Section
- ▭ Township



Claims Filed By-
 Kennecott Exploration Company
 2640 West 1700 South
 Salt Lake City, UT 84104

When recorded return to:
Kennecott Exploration Company – Land Dept.
2640 West 1700 South
Salt Lake City, UT 84104

ARIZONA NOTICE OF LOCATION
(LODE CLAIM)

NOTICE IS HEREBY GIVEN THAT KENNECOTT EXPLORATION COMPANY, whose mailing address is 2640 West 1700 South, Salt Lake City, Utah 84104 by its undersigned officer, makes this location of the ST 046 Lode Mining Claim, in Pinal County, Arizona.

The general course of the claim is from the East to West, and said claim is within the:

<u>Quarter</u>	<u>Section</u>	<u>Township</u>	<u>Range</u>
SW	11	4S	14E
SE	11	4S	14E
NW	11	4S	14E
NE	11	4S	14E

Pinal County, Arizona, G&SRM.


This claim is 1500 feet in length and 598 feet in width. This Notice of Location is posted on the centerline of the claim. The claim runs from the location monument on which this notice is posted 1480 feet in an easterly direction to the East endline, and 20 feet in a westerly direction to the West endline. The claim boundaries are marked by six monuments, one at each corner and one at the center of each endline. The location monument on which this notice is posted is situated within Section 11, T4S, R14E, Pinal County, Arizona, G&SRM, and is approximately 24922 feet West and 13339 feet South from the NE corner of Section 33, T3S, R15E, Gila County, Arizona, G&SRM. Any overlaps onto pre-existing lode claims, private or State Land are acknowledged as pre-existing rights and that portion of said overlap is acknowledged as invalid.

The undersigned claims the ground as depicted on the map that is attached to a copy of this Notice of Location filed in the office of the Recorder, Pinal County, Arizona.

The claim has been monumented in accordance with State and Federal law. Corner, end centers and location monuments are posts, 1-1/2" x 1-1/2" x 5' projecting at least 4' above the ground.

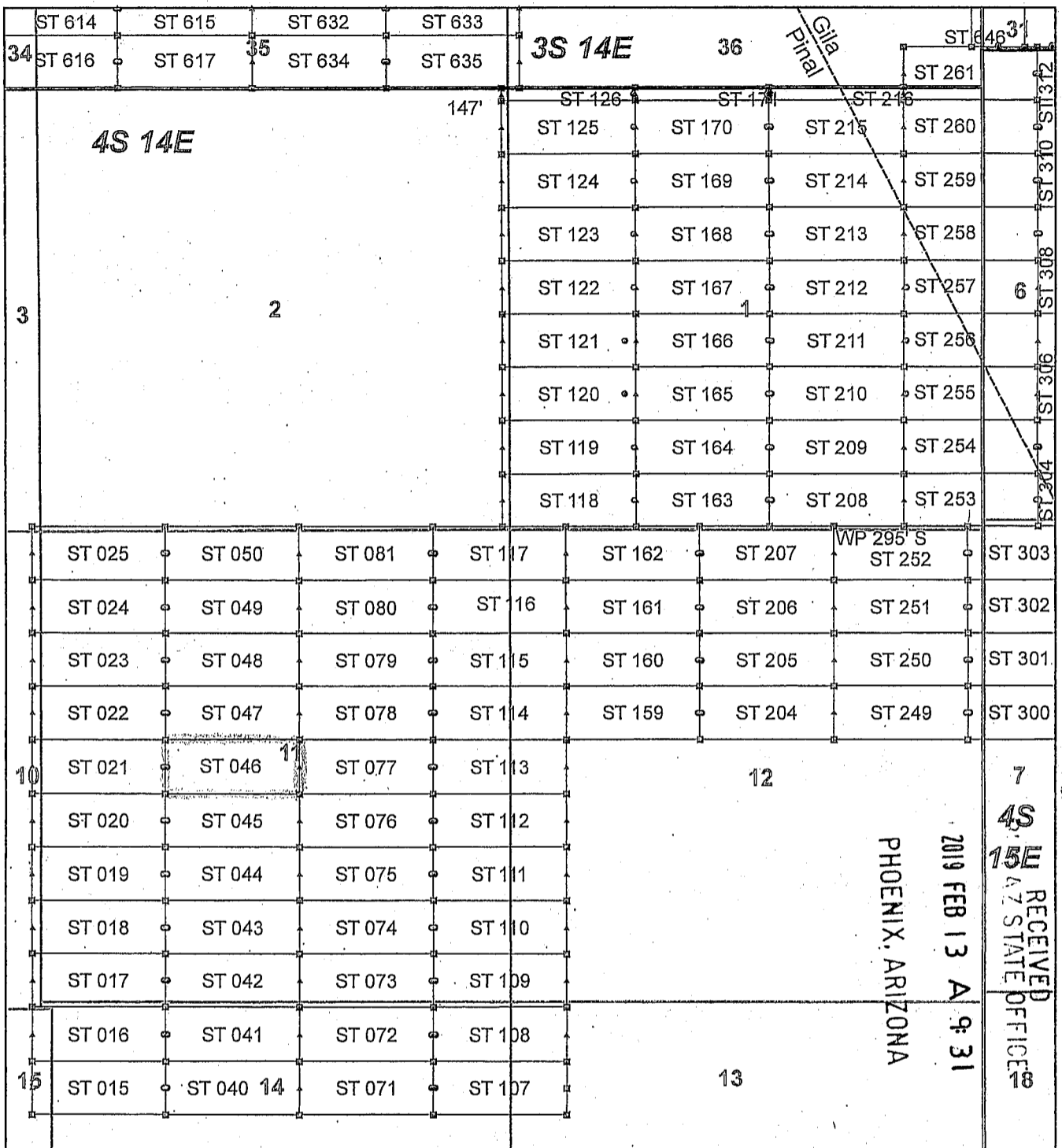
Located, dated and posted on the ground this 13th day of January, 2019.

KENNECOTT EXPLORATION COMPANY


By: Erik Best, its Operating Officer

RECEIVED
M & Z STATE OFFICE
2019 FEB 13 A 9:31
PHOENIX, ARIZONA

AM0453516



AM0453516

Steamboat Claim Block, Arizona - Map 4

Steamboat - ST Lode Mining Claims
 T3S and T4S, R14E and R15E G&SRM
 Gila and Pinal Counties, Arizona
 Located January 11 - 19, 2019


Monuments are 1-1/2" by 1-1/2" by 5' Wood Posts projecting at least four feet above the ground. Location Monuments are set 20' inside the Endline along the center of each claim, and are 1500' long X 600' wide unless otherwise depicted and as detailed in the attached Certificate of Location.

TIE POINT: The location monument of claims ST 015 - ST 599 is tied to the northeast corner of Section 33, while the location monument of claims ST 600 - ST 677 and STC 001 - STC 042 is tied to the northeast corner of Section 28, Township 3S, Range 15E, G&SRM, Gila County, Arizona, its distance as shown on the attached Certificate of Location. Bearings and distance are grid north.

Any overlap onto pre-existing lode claims, or Private Land, is acknowledged as non-locatable, and any overlapping portion is acknowledged as invalid.

Legend

- ▣ Corner
- ▲ End Center
- Location Monument
- County Line
- Claim Boundary
- ▭ Section
- ▭ Township



Claims Filed By:
 Kennecott Exploration Company
 2640 West 1700 South
 Salt Lake City, UT 84104

When recorded return to:
Kennecott Exploration Company – Land Dept.
2640 West 1700 South
Salt Lake City, UT 84104

ARIZONA NOTICE OF LOCATION
(LODE CLAIM)

NOTICE IS HEREBY GIVEN THAT KENNECOTT EXPLORATION COMPANY, whose mailing address is 2640 West 1700 South, Salt Lake City, Utah 84104 by its undersigned officer, makes this location of the ST 047 Lode Mining Claim, in Pinal County, Arizona.

The general course of the claim is from the East to West, and said claim is within the:

<u>Quarter</u>	<u>Section</u>	<u>Township</u>	<u>Range</u>
NW	11	4S	14E
NE	11	4S	14E

Pinal County, Arizona, G&SRM.

This claim is 1500 feet in length and 598 feet in width. This Notice of Location is posted on the centerline of the claim. The claim runs from the location monument on which this notice is posted 1480 feet in an easterly direction to the East endline, and 20 feet in a westerly direction to the West endline. The claim boundaries are marked by six monuments, one at each corner and one at the center of each endline. The location monument on which this notice is posted is situated within Section 11, T4S, R14E, Pinal County, Arizona, G&SRM, and is approximately 24923 feet West and 12741 feet South from the NE corner of Section 33, T3S, R15E, Gila County, Arizona, G&SRM. Any overlaps onto pre-existing lode claims, private or State Land are acknowledged as pre-existing rights and that portion of said overlap is acknowledged as invalid.

The undersigned claims the ground as depicted on the map that is attached to a copy of this Notice of Location filed in the office of the Recorder, Pinal County, Arizona.

The claim has been monumented in accordance with State and Federal law. Corner, end centers and location monuments are posts, 1-1/2" x 1-1/2" x 5' projecting at least 4' above the ground.

Located, dated and posted on the ground this 13th day of January, 2019.

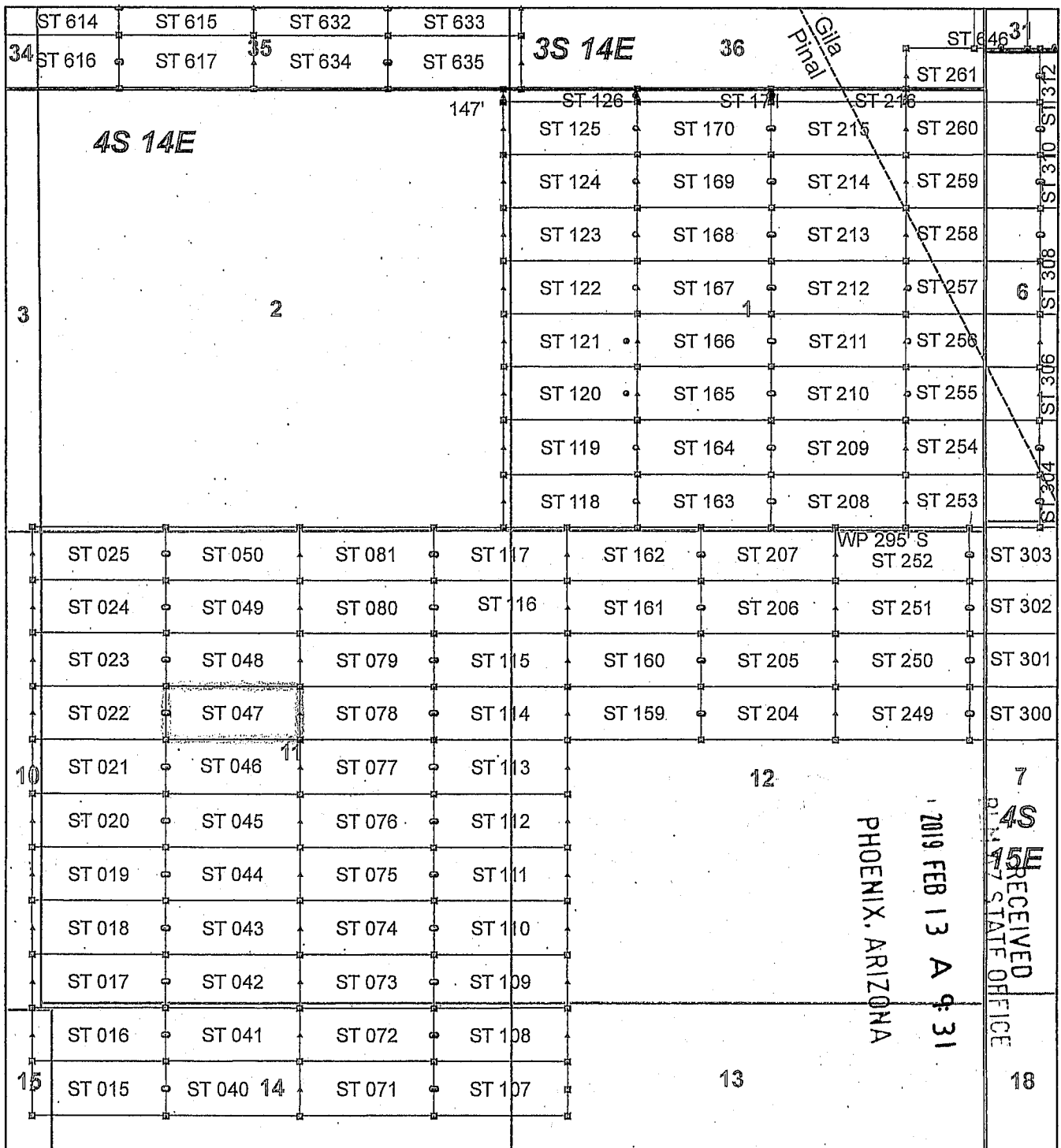
KENNECOTT EXPLORATION COMPANY



By: Erik Best, its Operating Officer

RECEIVED
PINAL COUNTY STATE OFFICE
2019 FEB 13 A 9:31
PHOENIX, ARIZONA

AM04535171



AMG453517

Steamboat Claim Block, Arizona - Map 4

Steamboat - ST Lode Mining Claims
 T3S and T4S, R14E and R15E G&SRM
 Gila and Pinal Counties, Arizona
 Located January 11 - 19, 2019


Monuments are 1-1/2" by 1-1/2" by 5' Wood Posts projecting at least four feet above the ground. Location Monuments are set 20' inside the Endline along the center of each claim, and are 1500' long X 600' wide unless otherwise depicted and as detailed in the attached Certificate of Location.

TIE POINT: The location monument of claims ST 015 - ST 599 is tied to the northeast corner of Section 33, while the location monument of claims ST 600 - ST 677 and STC 001 - STC 042 is tied to the northeast corner of Section 28, Township 3S, Range 15E, G&SRM, Gila County, Arizona, its distance as shown on the attached Certificate of Location. Bearings and distance are grid north.

Any overlap onto pre-existing lode claims, or Private Land, is acknowledged as non-locatable, and any overlapping portion is acknowledged as invalid.

Legend

- ▣ Corner
- ▲ End Center
- Location Monument
- County Line
- Claim Boundary
- ▭ Section
- ▭ Township



Claims Filed By-
 Kennecott Exploration Company
 2640 West 1700 South
 Salt Lake City, UT 84104

When recorded return to:
Kennecott Exploration Company – Land Dept.
2640 West 1700 South
Salt Lake City, UT 84104

ARIZONA NOTICE OF LOCATION
(LODE CLAIM)

NOTICE IS HEREBY GIVEN THAT KENNECOTT EXPLORATION COMPANY, whose mailing address is 2640 West 1700 South, Salt Lake City, Utah 84104 by its undersigned officer, makes this location of the ST 048 Lode Mining Claim, in Pinal County, Arizona.

The general course of the claim is from the East to West, and said claim is within the:

<u>Quarter</u>	<u>Section</u>	<u>Township</u>	<u>Range</u>
NW	11	4S	14E
NE	11	4S	14E

Pinal County, Arizona, G&SRM.

This claim is 1500 feet in length and 598 feet in width. This Notice of Location is posted on the centerline of the claim. The claim runs from the location monument on which this notice is posted 1480 feet in an easterly direction to the East endline, and 20 feet in a westerly direction to the West endline. The claim boundaries are marked by six monuments, one at each corner and one at the center of each endline. The location monument on which this notice is posted is situated within Section 11, T4S, R14E, Pinal County, Arizona, G&SRM, and is approximately 24924 feet West and 12143 feet South from the NE corner of Section 33, T3S, R15E, Gila County, Arizona, G&SRM. Any overlaps onto pre-existing lode claims, private or State Land are acknowledged as pre-existing rights and that portion of said overlap is acknowledged as invalid.

The undersigned claims the ground as depicted on the map that is attached to a copy of this Notice of Location filed in the office of the Recorder, Pinal County, Arizona.

The claim has been monumented in accordance with State and Federal law. Corner, end centers and location monuments are posts, 1-1/2" x 1-1/2" x 5' projecting at least 4' above the ground.

Located, dated and posted on the ground this 13th day of January, 2019.

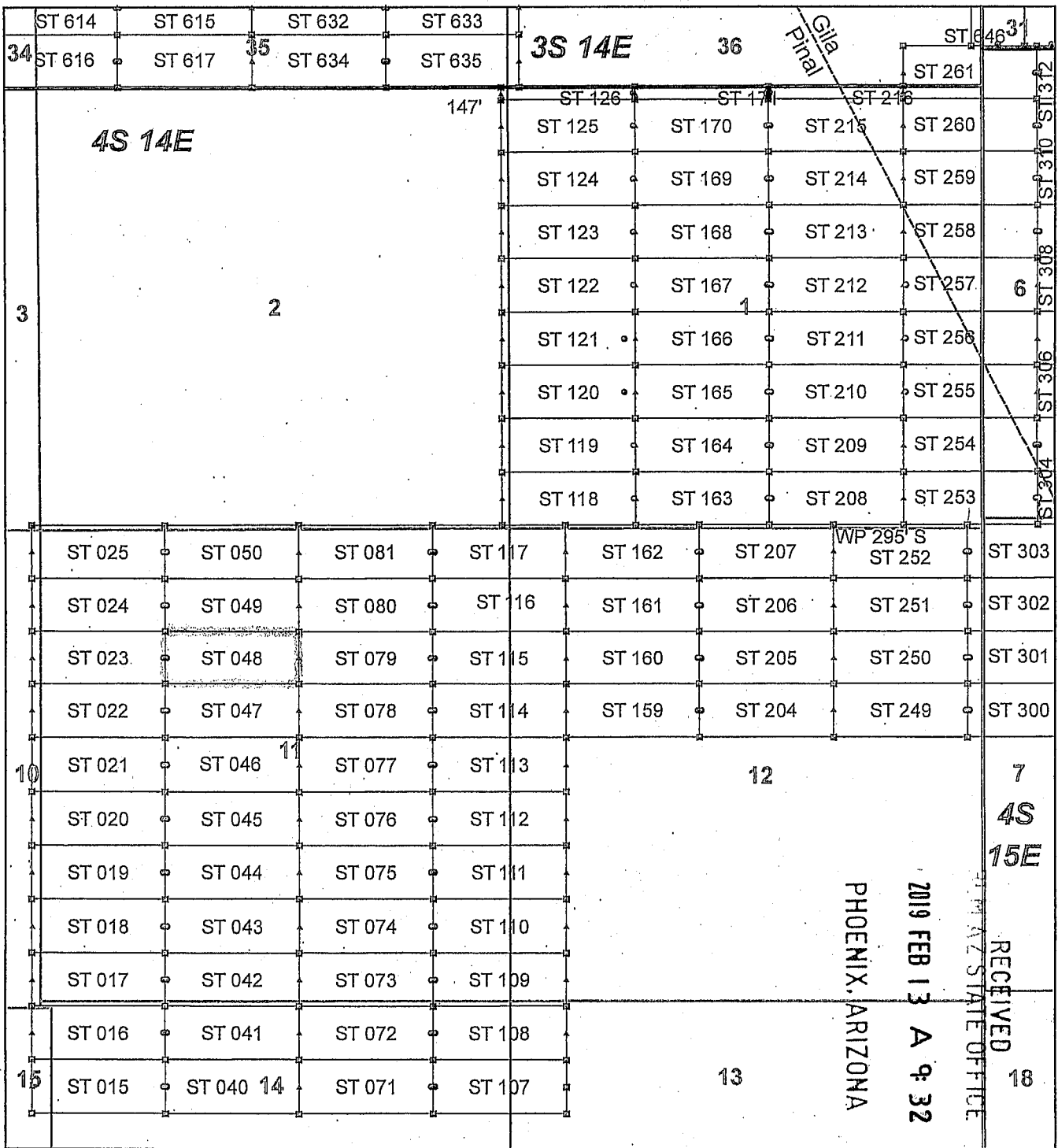
KENNECOTT EXPLORATION COMPANY



By: Erik Best, its Operating Officer

RECEIVED
PINAL COUNTY STATE OFFICE
2019 FEB 13 A 9 32
PHOENIX, ARIZONA

AM0453510



Steamboat Claim Block, Arizona - Map 4

Steamboat - ST Lode Mining Claims
 T3S and T4S, R14E and R15E G&SRM
 Gila and Pinal Counties, Arizona
 Located January 11 - 19, 2019


Monuments are 1-1/2" by 1-1/2" by 5' Wood Posts projecting at least four feet above the ground. Location Monuments are set 20' inside the Endline along the center of each claim, and are 1500' long X 600' wide unless otherwise depicted and as detailed in the attached Certificate of Location.

TIE POINT: The location monument of claims ST 015 - ST 599 is tied to the northeast corner of Section 33, while the location monument of claims ST 600 - ST 677 and STC 001 - STC 042 is tied to the northeast corner of Section 28, Township 3S, Range 15E, G&SRM, Gila County, Arizona, its distance as shown on the attached Certificate of Location. Bearings and distance are grid north.

Any overlap onto pre-existing lode claims, or Private Land, is acknowledged as non-locatable, and any overlapping portion is acknowledged as invalid.

Legend

- ▣ Corner
- ▲ End Center
- Location Monument
- County Line
- Claim Boundary
- ▭ Section
- ▭ Township



Claims Filed By-
 Kennecott Exploration Company
 2640 West 1700 South
 Salt Lake City, UT 84104

When recorded return to:
Kennecott Exploration Company – Land Dept.
2640 West 1700 South
Salt Lake City, UT 84104

ARIZONA NOTICE OF LOCATION
(LODE CLAIM)

NOTICE IS HEREBY GIVEN THAT KENNECOTT EXPLORATION COMPANY, whose mailing address is 2640 West 1700 South, Salt Lake City, Utah 84104 by its undersigned officer, makes this location of the ST 049 Lode Mining Claim, in Pinal County, Arizona.

The general course of the claim is from the East to West, and said claim is within the:

<u>Quarter</u>	<u>Section</u>	<u>Township</u>	<u>Range</u>
NW	11	4S	14E
NE	11	4S	14E

Pinal County, Arizona, G&SRM.


This claim is 1500 feet in length and 598 feet in width. This Notice of Location is posted on the centerline of the claim. The claim runs from the location monument on which this notice is posted 1480 feet in an easterly direction to the East endline, and 20 feet in a westerly direction to the West endline. The claim boundaries are marked by six monuments, one at each corner and one at the center of each endline. The location monument on which this notice is posted is situated within Section 11, T4S, R14E, Pinal County, Arizona, G&SRM, and is approximately 24924 feet West and 11545 feet South from the NE corner of Section 33, T3S, R15E, Gila County, Arizona, G&SRM. Any overlaps onto pre-existing lode claims, private or State Land are acknowledged as pre-existing rights and that portion of said overlap is acknowledged as invalid.

The undersigned claims the ground as depicted on the map that is attached to a copy of this Notice of Location filed in the office of the Recorder, Pinal County, Arizona.

The claim has been monumented in accordance with State and Federal law. Corner, end centers and location monuments are posts, 1-1/2" x 1-1/2" x 5' projecting at least 4' above the ground.

Located, dated and posted on the ground this 13th day of January, 2019.

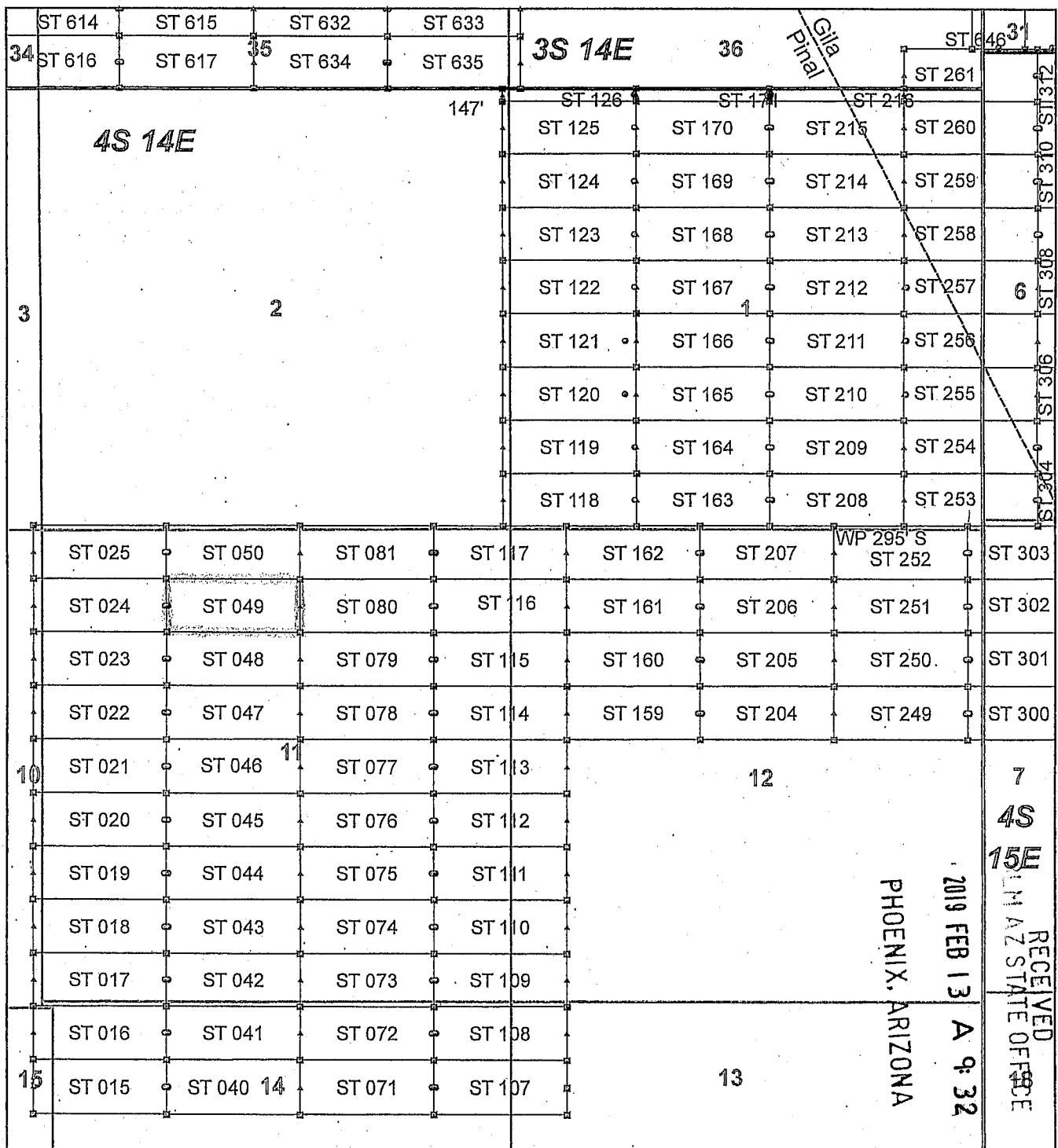
KENNECOTT EXPLORATION COMPANY



By: Erik Best, its Operating Officer

RECEIVED
P.M. AZ. STATE OFFICE
2019 FEB 13 A 9:32
PHOENIX, ARIZONA

AM0453519



AM0453519

Steamboat Claim Block, Arizona - Map 4

Steamboat - ST Lode Mining Claims
 T3S and T4S, R14E and R15E G&SRM
 Gila and Pinal Counties, Arizona
 Located January 11 - 19, 2019


Monuments are 1-1/2" by 1-1/2" by 5' Wood Posts projecting at least four feet above the ground. Location Monuments are set 20' inside the Endline along the center of each claim, and are 1500' long X 600' wide unless otherwise depicted and as detailed in the attached Certificate of Location.

TIE POINT: The location monument of claims ST 015 - ST 599 is tied to the northeast corner of Section 33, while the location monument of claims ST 600 - ST 677 and STC 001 - STC 042 is tied to the northeast corner of Section 28, Township 3S, Range 15E, G&SRM, Gila County, Arizona, its distance as shown on the attached Certificate of Location. Bearings and distance are grid north.

Any overlap onto pre-existing lode claims, or Private Land, is acknowledged as non-locatable, and any overlapping portion is acknowledged as invalid.

Legend

- ▣ Corner
- ▲ End Center
- Location Monument
- County Line
- Claim Boundary
- ▭ Section
- ▭ Township



Claims Filed By:
 Kennecott Exploration Company
 2640 West 1700 South
 Salt Lake City, UT 84104

When recorded return to:
Kennecott Exploration Company – Land Dept.
2640 West 1700 South
Salt Lake City, UT 84104

ARIZONA NOTICE OF LOCATION
(LODE CLAIM)

NOTICE IS HEREBY GIVEN THAT KENNECOTT EXPLORATION COMPANY, whose mailing address is 2640 West 1700 South, Salt Lake City, Utah 84104 by its undersigned officer, makes this location of the ST 050 Lode Mining Claim, in Pinal County, Arizona.

The general course of the claim is from the East to West, and said claim is within the:

<u>Quarter</u>	<u>Section</u>	<u>Township</u>	<u>Range</u>
NW	11	4S	14E
NE	11	4S	14E

Pinal County, Arizona, G&SRM.

This claim is 1500 feet in length and 598 feet in width. This Notice of Location is posted on the centerline of the claim. The claim runs from the location monument on which this notice is posted 1480 feet in an easterly direction to the East endline, and 20 feet in a westerly direction to the West endline. The claim boundaries are marked by six monuments, one at each corner and one at the center of each endline. The location monument on which this notice is posted is situated within Section 11, T4S, R14E, Pinal County, Arizona, G&SRM, and is approximately 24925 feet West and 10946 feet South from the NE corner of Section 33, T3S, R15E, Gila County, Arizona, G&SRM. Any overlaps onto pre-existing lode claims, private or State Land are acknowledged as pre-existing rights and that portion of said overlap is acknowledged as invalid.

The undersigned claims the ground as depicted on the map that is attached to a copy of this Notice of Location filed in the office of the Recorder, Pinal County, Arizona.

The claim has been monumented in accordance with State and Federal law. Corner, end centers and location monuments are posts, 1-1/2" x 1-1/2" x 5' projecting at least 4' above the ground.

Located, dated and posted on the ground this 13th day of January, 2019.

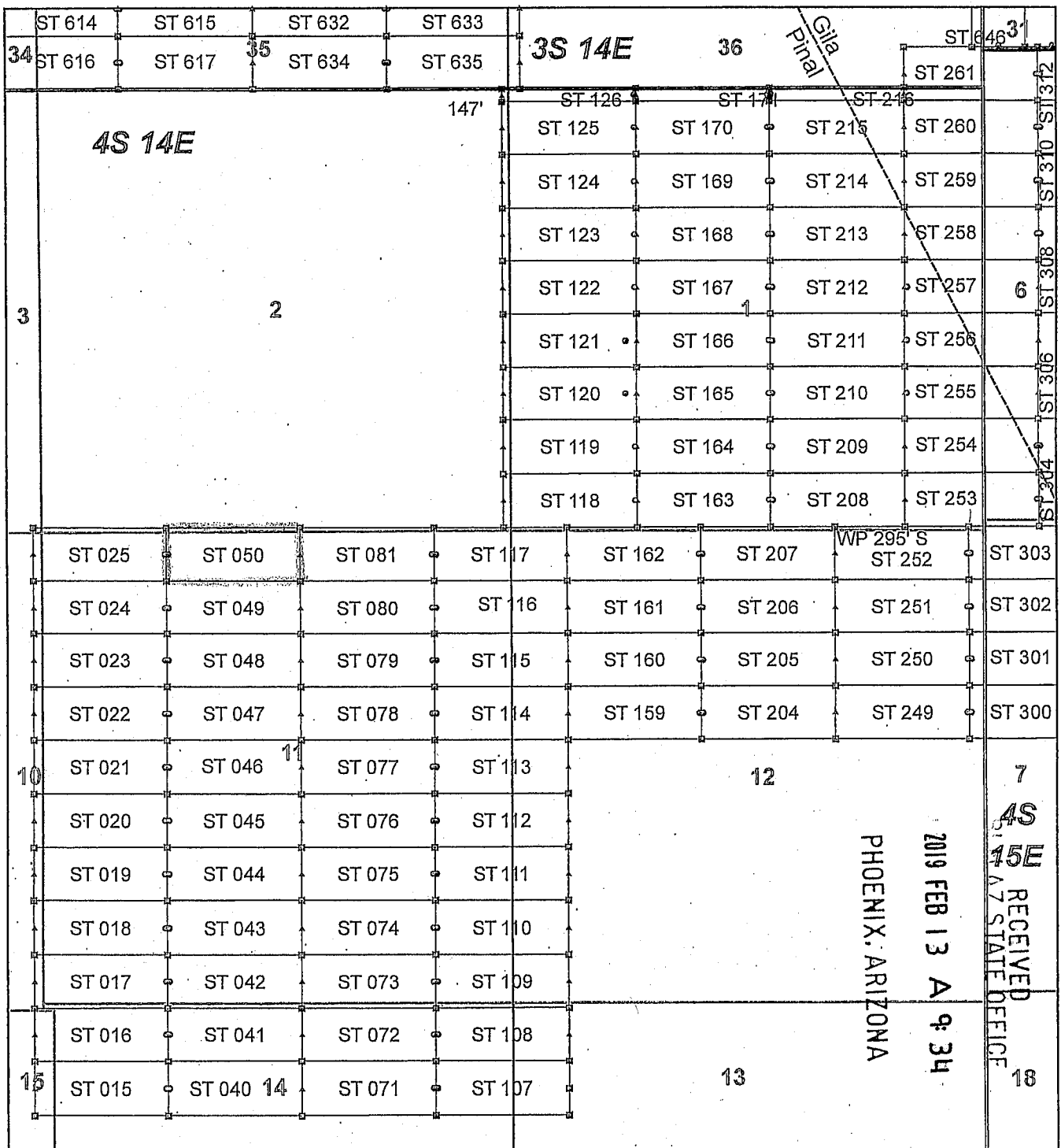
KENNECOTT EXPLORATION COMPANY



By: Erik Best, its Operating Officer

RECEIVED
PHOENIX, ARIZONA
2019 FEB 13 A 9:34
PHOENIX, ARIZONA

AM0453520



Steamboat Claim Block, Arizona - Map 4

Steamboat - ST Lode Mining Claims
 T3S and T4S, R14E and R15E G&SRM
 Gila and Pinal Counties, Arizona
 Located January 11 - 19, 2019


Monuments are 1-1/2" by 1-1/2" by 5' Wood Posts projecting at least four feet above the ground. Location Monuments are set 20' inside the Endline along the center of each claim, and are 1500' long X 600' wide unless otherwise depicted and as detailed in the attached Certificate of Location.

TIE POINT: The location monument of claims ST 015 - ST 599 is tied to the northeast corner of Section 33, while the location monument of claims ST 600 - ST 677 and STC 001 - STC 042 is tied to the northeast corner of Section 28, Township 3S, Range 15E, G&SRM, Gila County, Arizona, its distance as shown on the attached Certificate of Location. Bearings and distance are grid north.

Any overlap onto pre-existing lode claims, or Private Land, is acknowledged as non-locatable, and any overlapping portion is acknowledged as invalid.

Legend

- ▣ Corner
- ▲ End Center
- Location Monument
- County Line
- Claim Boundary
- ▤ Section
- ▭ Township



Claims Filed By:
 Kennecott Exploration Company
 2640 West 1700 South
 Salt Lake City, UT 84104

When recorded return to:
Kennecott Exploration Company – Land Dept.
2640 West 1700 South
Salt Lake City, UT 84104

ARIZONA NOTICE OF LOCATION
(LODE CLAIM)

NOTICE IS HEREBY GIVEN THAT KENNECOTT EXPLORATION COMPANY, whose mailing address is 2640 West 1700 South, Salt Lake City, Utah 84104 by its undersigned officer, makes this location of the ST 071 Lode Mining Claim, in Pinal County, Arizona.

The general course of the claim is from the East to West, and said claim is within the:

<u>Quarter</u>	<u>Section</u>	<u>Township</u>	<u>Range</u>
NE	14	4S	14E

Pinal County, Arizona, G&SRM.

This claim is 1500 feet in length and 598 feet in width. This Notice of Location is posted on the centerline of the claim. The claim runs from the location monument on which this notice is posted 20 feet in an easterly direction to the East endline, and 1480 feet in a westerly direction to the West endline. The claim boundaries are marked by six monuments, one at each corner and one at the center of each endline. The location monument on which this notice is posted is situated within Section 14, T4S, R14E, Pinal County, Arizona, G&SRM, and is approximately 21957 feet West and 16925 feet South from the NE corner of Section 33, T3S, R15E, Gila County, Arizona, G&SRM. Any overlaps onto pre-existing lode claims, private or State Land are acknowledged as pre-existing rights and that portion of said overlap is acknowledged as invalid.

The undersigned claims the ground as depicted on the map that is attached to a copy of this Notice of Location filed in the office of the Recorder, Pinal County, Arizona.

The claim has been monumented in accordance with State and Federal law. Corner, end centers and location monuments are posts, 1-1/2" x 1-1/2" x 5' projecting at least 4' above the ground.

Located, dated and posted on the ground this 13th day of January, 2019.

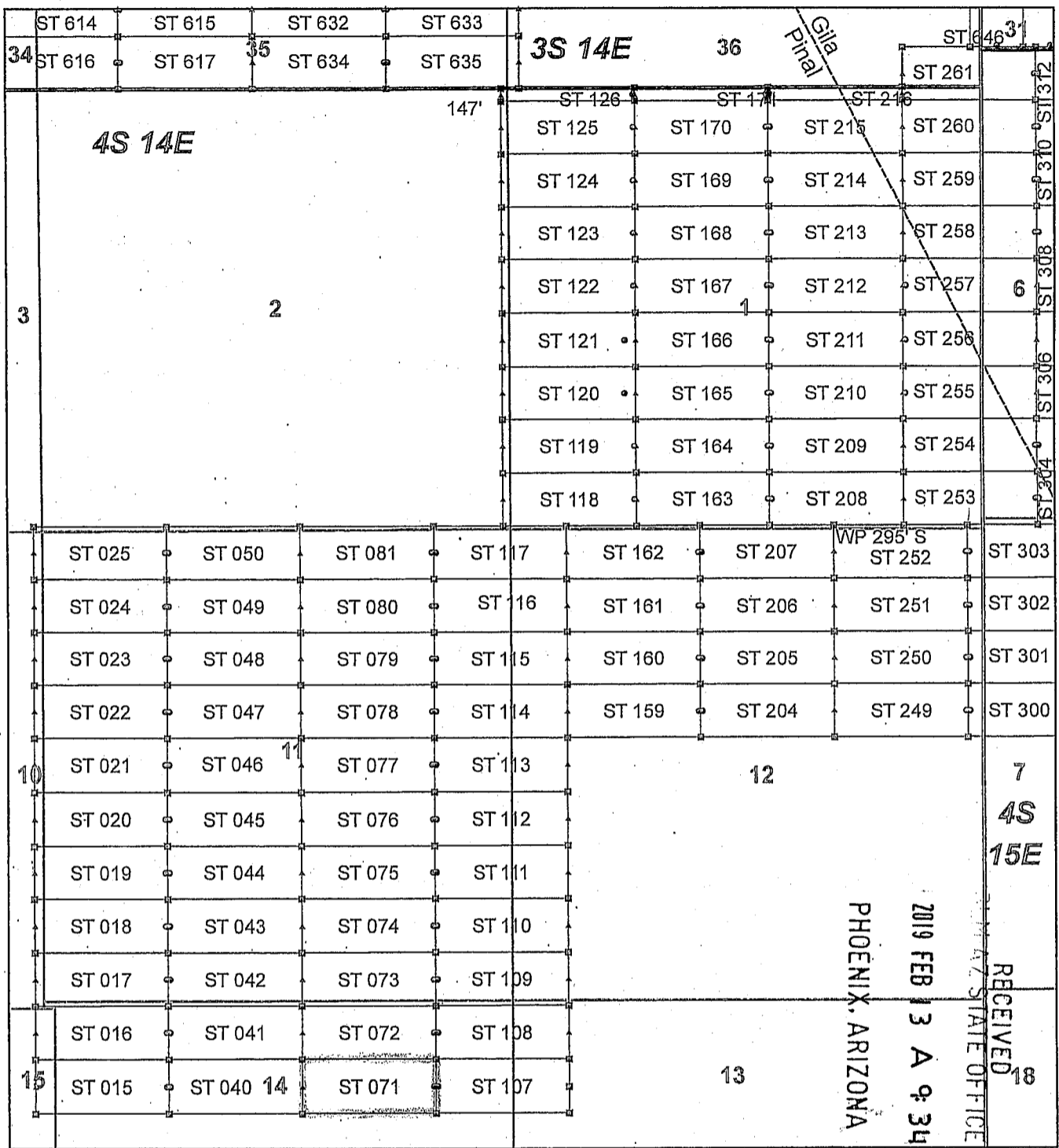
KENNECOTT EXPLORATION COMPANY



By: Erik Best, its Operating Officer

RECEIVED
91M AZ STATE OFFICE
2019 FEB 13 A 9:34
PHOENIX, ARIZONA

AMC453521



AN0453521

Steamboat Claim Block, Arizona - Map 4

Steamboat - ST Lode Mining Claims
 T3S and T4S, R14E and R15E G&SRM
 Gila and Pinal Counties, Arizona
 Located January 11 - 19, 2019

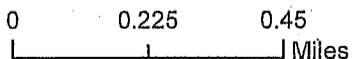
Monuments are 1-1/2" by 1-1/2" by 5' Wood Posts projecting at least four feet above the ground. Location Monuments are set 20' inside the Endline along the center of each claim, and are 1500' long X 600' wide unless otherwise depicted and as detailed in the attached Certificate of Location.

TIE POINT: The location monument of claims ST 015 - ST 599 is tied to the northeast corner of Section 33, while the location monument of claims ST 600 - ST 677 and STC 001 - STC 042 is tied to the northeast corner of Section 28, Township 3S, Range 15E, G&SRM, Gila County, Arizona, its distance as shown on the attached Certificate of Location. Bearings and distance are grid north.

Any overlap onto pre-existing lode claims, or Private Land, is acknowledged as non-locatable, and any overlapping portion is acknowledged as invalid.

Legend

- ▣ Corner
- ▲ End Center
- Location Monument
- County Line
- Claim Boundary
- ▭ Section
- ▭ Township



Claims Filed By-
 Kennecott Exploration Company
 2640 West 1700 South
 Salt Lake City, UT 84104

When recorded return to:
Kennecott Exploration Company – Land Dept.
2640 West 1700 South
Salt Lake City, UT 84104

ARIZONA NOTICE OF LOCATION
(LODE CLAIM)

NOTICE IS HEREBY GIVEN THAT KENNECOTT EXPLORATION COMPANY, whose mailing address is 2640 West 1700 South, Salt Lake City, Utah 84104 by its undersigned officer, makes this location of the ST 072 Lode Mining Claim, in Pinal County, Arizona.

The general course of the claim is from the East to West, and said claim is within the:

<u>Quarter</u>	<u>Section</u>	<u>Township</u>	<u>Range</u>
NE	14	4S	14E

Pinal County, Arizona, G&SRM.


This claim is 1500 feet in length and 598 feet in width. This Notice of Location is posted on the centerline of the claim. The claim runs from the location monument on which this notice is posted 20 feet in an easterly direction to the East endline, and 1480 feet in a westerly direction to the West endline. The claim boundaries are marked by six monuments, one at each corner and one at the center of each endline. The location monument on which this notice is posted is situated within Section 14, T4S, R14E, Pinal County, Arizona, G&SRM, and is approximately 21958 feet West and 16327 feet South from the NE corner of Section 33, T3S, R15E, Gila County, Arizona, G&SRM. Any overlaps onto pre-existing lode claims, private or State Land are acknowledged as pre-existing rights and that portion of said overlap is acknowledged as invalid.

The undersigned claims the ground as depicted on the map that is attached to a copy of this Notice of Location filed in the office of the Recorder, Pinal County, Arizona.

The claim has been monumented in accordance with State and Federal law. Corner, end centers and location monuments are posts, 1-1/2" x 1-1/2" x 5' projecting at least 4' above the ground.

Located, dated and posted on the ground this 13th day of January, 2019.

KENNECOTT EXPLORATION COMPANY

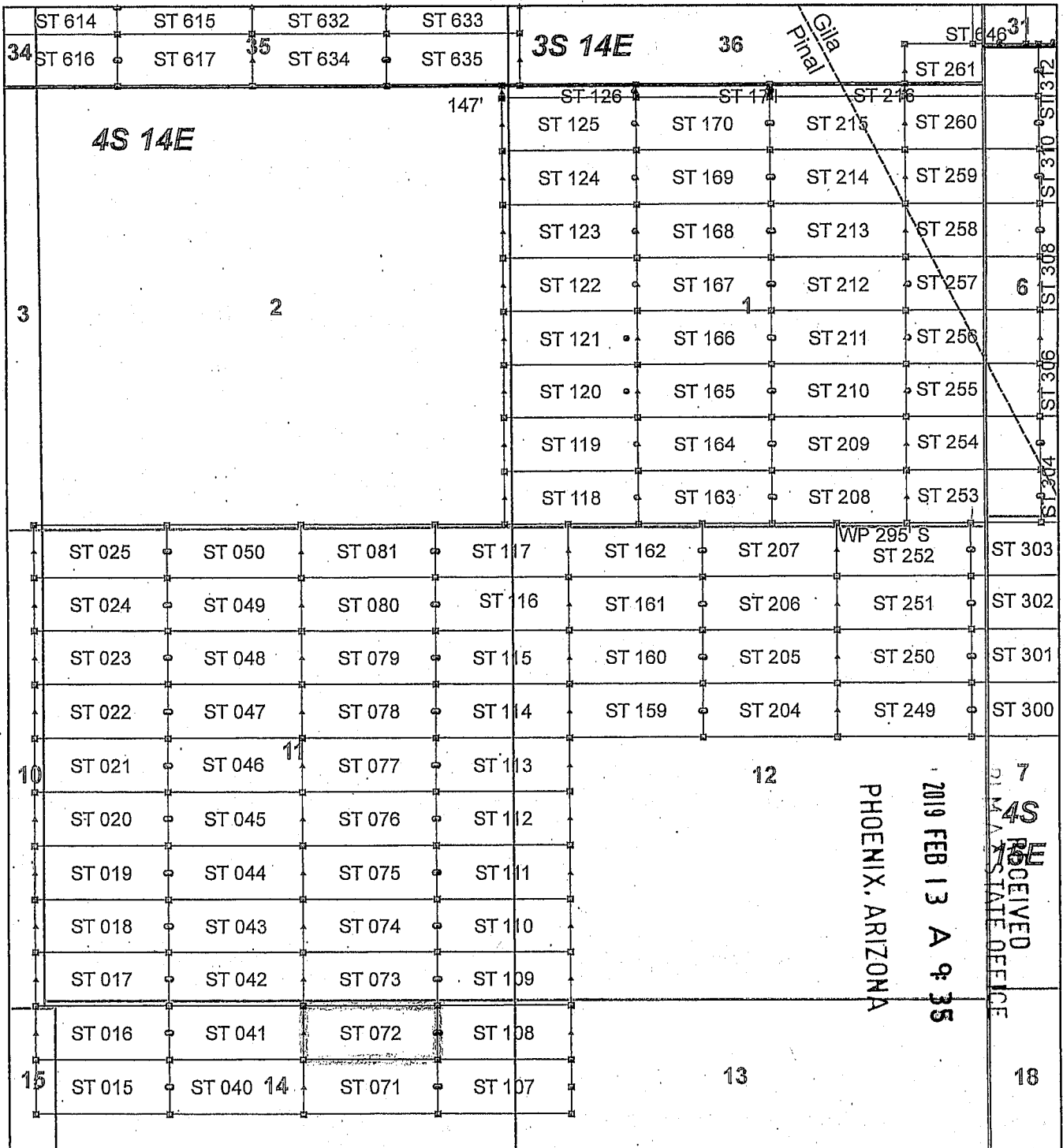


By: Erik Best, its Operating Officer

RECEIVED
RUM AZ STATE OFFICE
2019 FEB 13 A 9:35
PHOENIX, ARIZONA

AM0453522

AM0453522



Steamboat Claim Block, Arizona - Map 4

Steamboat - ST Lode Mining Claims
 T3S and T4S, R14E and R15E G&SRM
 Gila and Pinal Counties, Arizona
 Located January 11 - 19, 2019


Monuments are 1-1/2" by 1-1/2" by 5' Wood Posts projecting at least four feet above the ground. Location Monuments are set 20' inside the Endline along the center of each claim, and are 1500' long X 600' wide unless otherwise depicted and as detailed in the attached Certificate of Location.

TIE POINT: The location monument of claims ST 015 - ST 599 is tied to the northeast corner of Section 33, while the location monument of claims ST 600 - ST 677 and STC 001 - STC 042 is tied to the northeast corner of Section 28, Township 3S, Range 15E, G&SRM, Gila County, Arizona, its distance as shown on the attached Certificate of Location. Bearings and distance are grid north.

Any overlap onto pre-existing lode claims, or Private Land, is acknowledged as non-locatable, and any overlapping portion is acknowledged as invalid.

Legend

- ▣ Corner
- ▲ End Center
- Location Monument
- County Line
- Claim Boundary
- ▭ Section
- ▭ Township



Claims Filed By:
 Kennecott Exploration Company
 2640 West 1700 South
 Salt Lake City, UT 84104

When recorded return to:
Kennecott Exploration Company – Land Dept.
2640 West 1700 South
Salt Lake City, UT 84104

ARIZONA NOTICE OF LOCATION
(LODE CLAIM)

NOTICE IS HEREBY GIVEN THAT KENNECOTT EXPLORATION COMPANY, whose mailing address is 2640 West 1700 South, Salt Lake City, Utah 84104 by its undersigned officer, makes this location of the ST 073 Lode Mining Claim, in Pinal County, Arizona.

The general course of the claim is from the East to West, and said claim is within the:

<u>Quarter</u>	<u>Section</u>	<u>Township</u>	<u>Range</u>
SE	11	4S	14E
NE	14	4S	14E

Pinal County, Arizona, G&SRM.


This claim is 1500 feet in length and 598 feet in width. This Notice of Location is posted on the centerline of the claim. The claim runs from the location monument on which this notice is posted 20 feet in an easterly direction to the East endline, and 1480 feet in a westerly direction to the West endline. The claim boundaries are marked by six monuments, one at each corner and one at the center of each endline. The location monument on which this notice is posted is situated within Section 11, T4S, R14E, Pinal County, Arizona, G&SRM, and is approximately 21959 feet West and 15729 feet South from the NE corner of Section 33, T3S, R15E, Gila County, Arizona, G&SRM. Any overlaps onto pre-existing lode claims, private or State Land are acknowledged as pre-existing rights and that portion of said overlap is acknowledged as invalid.

The undersigned claims the ground as depicted on the map that is attached to a copy of this Notice of Location filed in the office of the Recorder, Pinal County, Arizona.

The claim has been monumented in accordance with State and Federal law. Corner, end centers and location monuments are posts, 1-1/2" x 1-1/2" x 5' projecting at least 4' above the ground.

Located, dated and posted on the ground this 13th day of January, 2019.

KENNECOTT EXPLORATION COMPANY



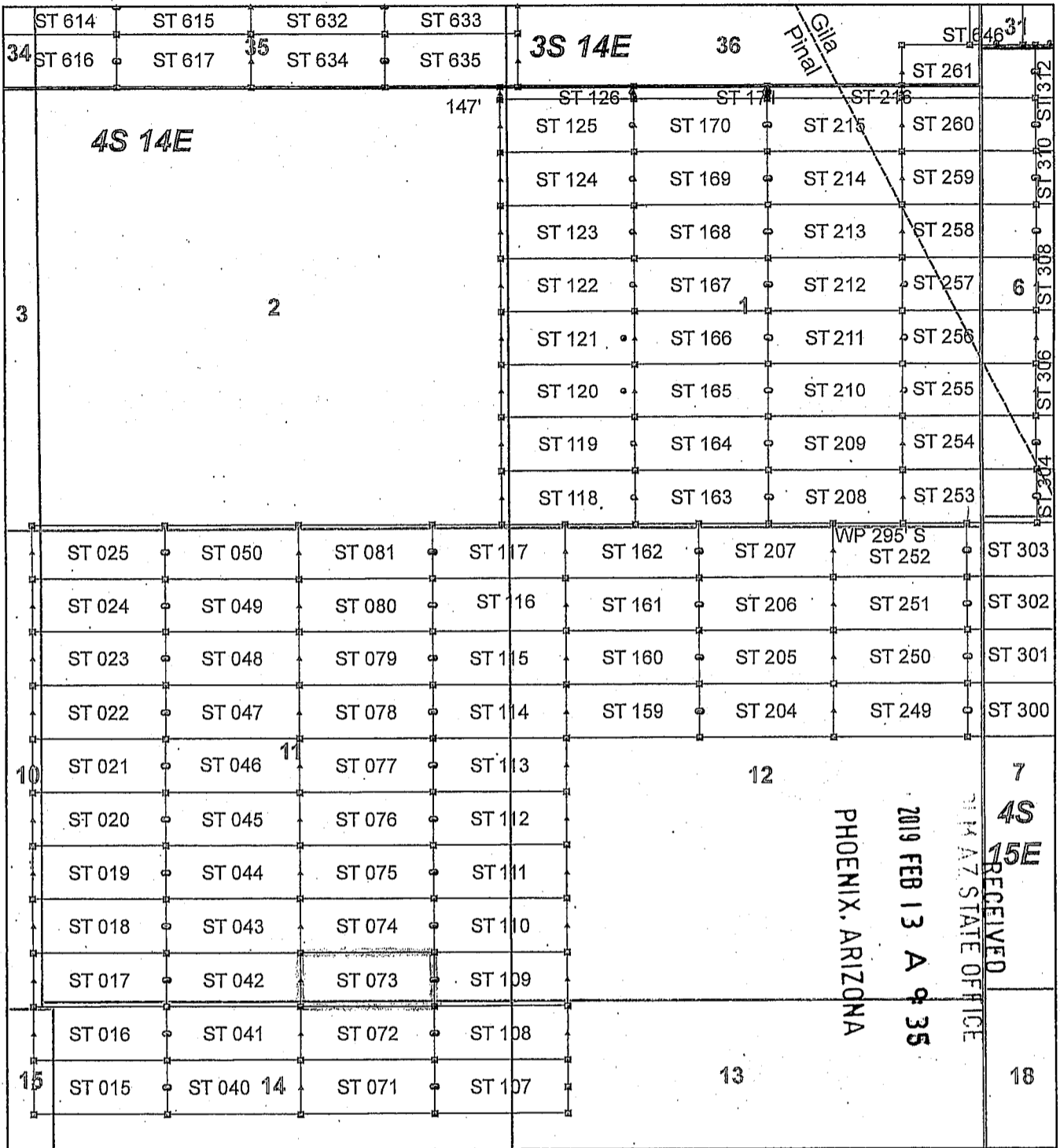
By: Erik Best, its Operating Officer

PHOENIX, ARIZONA

2019 FEB 13 A 9:35

RECEIVED
PINAL COUNTY STATE OFFICE

AM0453523



Steamboat Claim Block, Arizona - Map 4

Steamboat - ST Lode Mining Claims
 T3S and T4S, R14E and R15E G&SRM
 Gila and Pinal Counties, Arizona
 Located January 11 - 19, 2019

Monuments are 1-1/2" by 1-1/2" by 5' Wood Posts projecting at least four feet above the ground. Location Monuments are set 20' inside the Endline along the center of each claim, and are 1500' long X 600' wide unless otherwise depicted and as detailed in the attached Certificate of Location.

TIE POINT: The location monument of claims ST 015 - ST 599 is tied to the northeast corner of Section 33, while the location monument of claims ST 600 - ST 677 and STC 001 - STC 042 is tied to the northeast corner of Section 28, Township 3S, Range 15E, G&SRM, Gila County, Arizona, its distance as shown on the attached Certificate of Location. Bearings and distance are grid north.

Any overlap onto pre-existing lode claims, or Private Land, is acknowledged as non-locatable, and any overlapping portion is acknowledged as invalid.

Claims Filed By-
 Kennecott Exploration Company
 2640 West 1700 South
 Salt Lake City, UT 84104

When recorded return to:
Kennecott Exploration Company – Land Dept.
2640 West 1700 South
Salt Lake City, UT 84104

ARIZONA NOTICE OF LOCATION
(LODE CLAIM)

NOTICE IS HEREBY GIVEN THAT KENNECOTT EXPLORATION COMPANY, whose mailing address is 2640 West 1700 South, Salt Lake City, Utah 84104 by its undersigned officer, makes this location of the ST 074 Lode Mining Claim, in Pinal County, Arizona.

The general course of the claim is from the East to West, and said claim is within the:

<u>Quarter</u>	<u>Section</u>	<u>Township</u>	<u>Range</u>
SE	11	4S	14E

Pinal County, Arizona, G&SRM.


This claim is 1500 feet in length and 598 feet in width. This Notice of Location is posted on the centerline of the claim. The claim runs from the location monument on which this notice is posted 20 feet in an easterly direction to the East endline, and 1480 feet in a westerly direction to the West endline. The claim boundaries are marked by six monuments, one at each corner and one at the center of each endline. The location monument on which this notice is posted is situated within Section 11, T4S, R14E, Pinal County, Arizona, G&SRM, and is approximately 21960 feet West and 15131 feet South from the NE corner of Section 33, T3S, R15E, Gila County, Arizona, G&SRM. Any overlaps onto pre-existing lode claims, private or State Land are acknowledged as pre-existing rights and that portion of said overlap is acknowledged as invalid.

The undersigned claims the ground as depicted on the map that is attached to a copy of this Notice of Location filed in the office of the Recorder, Pinal County, Arizona.

The claim has been monumented in accordance with State and Federal law. Corner, end centers and location monuments are posts, 1-1/2" x 1-1/2" x 5' projecting at least 4' above the ground.

Located, dated and posted on the ground this 13th day of January, 2019.

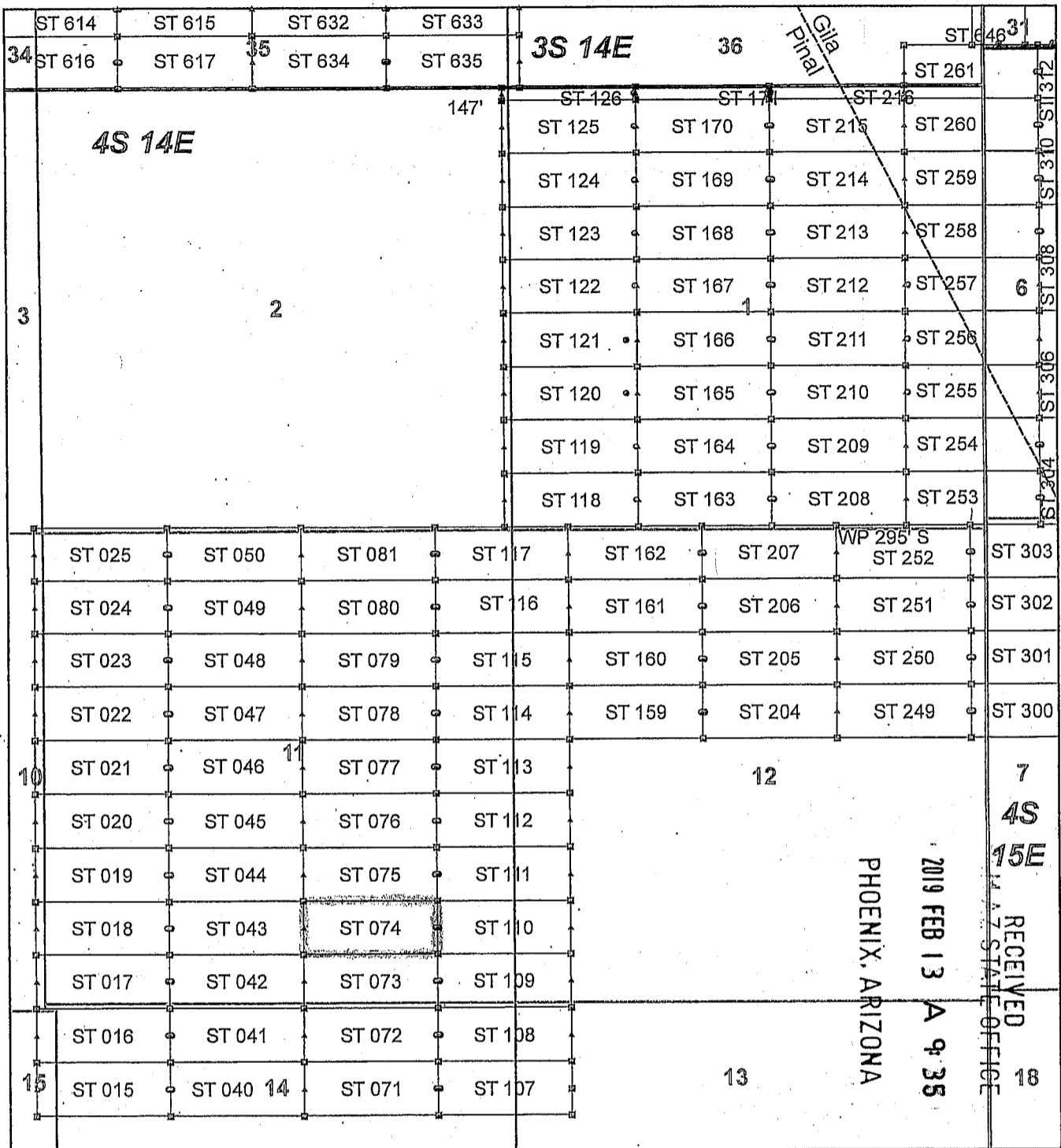
KENNECOTT EXPLORATION COMPANY



By: Erik Best, its Operating Officer

RECEIVED
MIN AZ STATE OFFICE
2019 FEB 13 A 9:35
PHOENIX, ARIZONA

AM0453524



AMC453524

Steamboat Claim Block, Arizona - Map 4

Steamboat - ST Lode Mining Claims
 T3S and T4S, R14E and R15E G&SRM
 Gila and Pinal Counties, Arizona
 Located January 11 - 19, 2019

Monuments are 1-1/2" by 1-1/2" by 5' Wood Posts projecting at least four feet above the ground. Location Monuments are set 20' inside the Endline along the center of each claim, and are 1500' long X 600' wide unless otherwise depicted and as detailed in the attached Certificate of Location.

TIE POINT: The location monument of claims ST 015 - ST 599 is tied to the northeast corner of Section 33, while the location monument of claims ST 600 - ST 677 and STC 001 - STC 042 is tied to the northeast corner of Section 28, Township 3S, Range 15E, G&SRM, Gila County, Arizona, its distance as shown on the attached Certificate of Location. Bearings and distance are grid north.

Any overlap onto pre-existing lode claims, or Private Land, is acknowledged as non-locatable, and any overlapping portion is acknowledged as invalid.

Legend

- ▣ Corner
- ▲ End Center
- Location Monument
- County Line
- ▭ Claim Boundary
- ▭ Section
- ▭ Township

0 0.225 0.45
 |-----| Miles

Claims Filed By-
 Kennecott Exploration Company
 2640 West 1700 South
 Salt Lake City, UT 84104

When recorded return to:
Kennecott Exploration Company – Land Dept.
2640 West 1700 South
Salt Lake City, UT 84104

ARIZONA NOTICE OF LOCATION
(LODE CLAIM)

NOTICE IS HEREBY GIVEN THAT KENNECOTT EXPLORATION COMPANY, whose mailing address is 2640 West 1700 South, Salt Lake City, Utah 84104 by its undersigned officer, makes this location of the ST 075 Lode Mining Claim, in Pinal County, Arizona.

The general course of the claim is from the East to West, and said claim is within the:

<u>Quarter</u>	<u>Section</u>	<u>Township</u>	<u>Range</u>
SE	11	4S	14E

Pinal County, Arizona, G&SRM.

This claim is 1500 feet in length and 598 feet in width. This Notice of Location is posted on the centerline of the claim. The claim runs from the location monument on which this notice is posted 20 feet in an easterly direction to the East endline, and 1480 feet in a westerly direction to the West endline. The claim boundaries are marked by six monuments, one at each corner and one at the center of each endline. The location monument on which this notice is posted is situated within Section 11, T4S, R14E, Pinal County, Arizona, G&SRM, and is approximately 21960 feet West and 14532 feet South from the NE corner of Section 33, T3S, R15E, Gila County, Arizona, G&SRM. Any overlaps onto pre-existing lode claims, private or State Land are acknowledged as pre-existing rights and that portion of said overlap is acknowledged as invalid.

The undersigned claims the ground as depicted on the map that is attached to a copy of this Notice of Location filed in the office of the Recorder, Pinal County, Arizona.

The claim has been monumented in accordance with State and Federal law. Corner, end centers and location monuments are posts, 1-1/2" x 1-1/2" x 5' projecting at least 4' above the ground.

Located, dated and posted on the ground this 13th day of January, 2019.

KENNECOTT EXPLORATION COMPANY



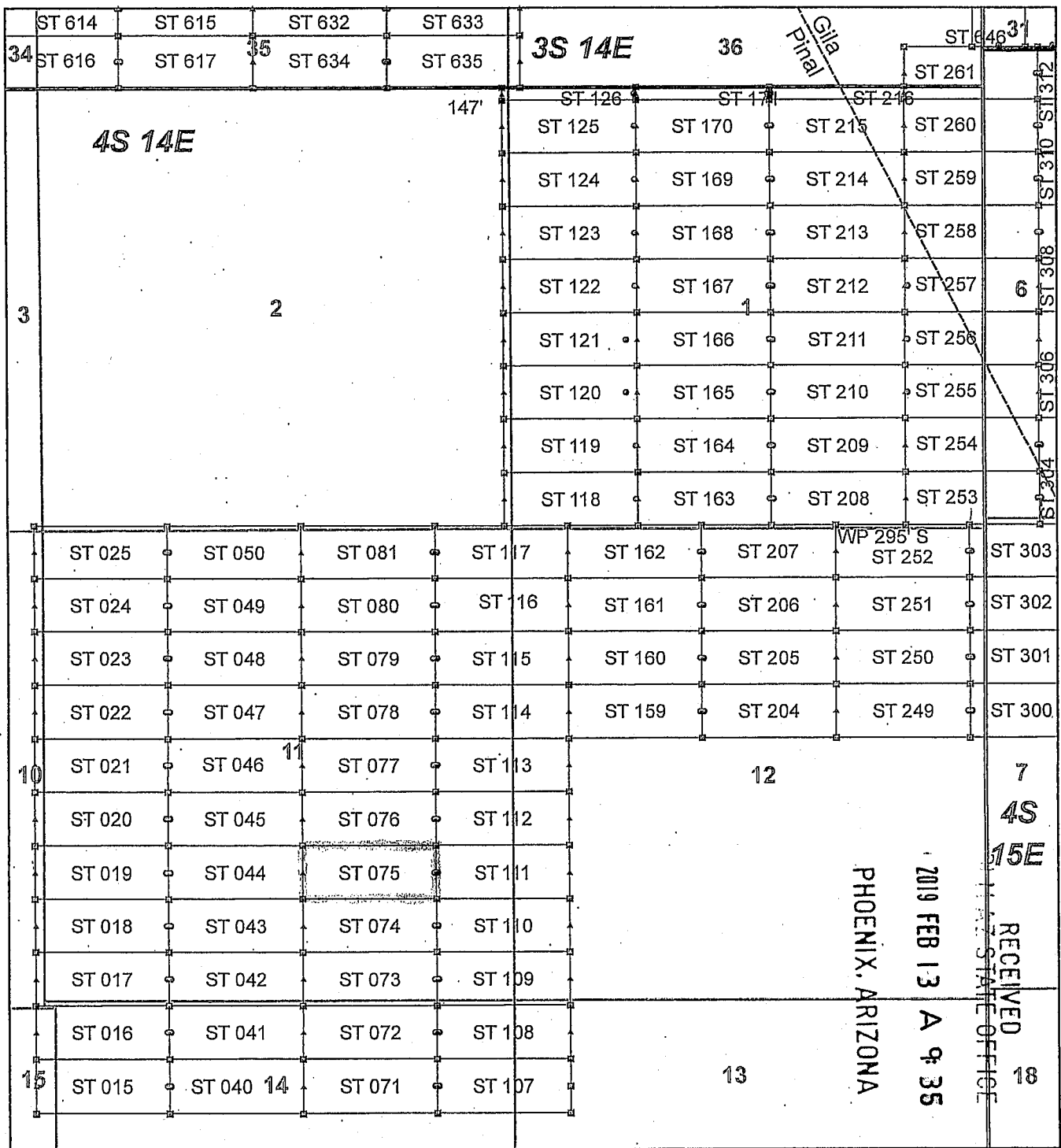
By: Erik Best, its Operating Officer

PHOENIX, ARIZONA

2019 FEB 13 A 9:35

RECEIVED
D.M. AZ STATE OFFICE

AMC 453523



Steamboat Claim Block, Arizona - Map 4

Steamboat - ST Lode Mining Claims
 T3S and T4S, R14E and R15E G&SRM
 Gila and Pinal Counties, Arizona
 Located January 11 - 19, 2019

Monuments are 1-1/2" by 1-1/2" by 5' Wood Posts projecting at least four feet above the ground. Location Monuments are set 20' inside the Endline along the center of each claim, and are 1500' long X 600' wide unless otherwise depicted and as detailed in the attached Certificate of Location.

TIE POINT: The location monument of claims ST 015 - ST 599 is tied to the northeast corner of Section 33, while the location monument of claims ST 600 - ST 677 and STC 001 - STC 042 is tied to the northeast corner of Section 28, Township 3S, Range 15E, G&SRM, Gila County, Arizona, its distance as shown on the attached Certificate of Location. Bearings and distance are grid north.

Any overlap onto pre-existing lode claims, or Private Land, is acknowledged as non-locatable, and any overlapping portion is acknowledged as invalid.

Legend

- Corner
- ▲ End Center
- Location Monument
- County Line
- Claim Boundary
- ▭ Section
- ▭ Township

0 0.225 0.45
 Miles

Claims Filed By-
 Kennecott Exploration Company
 2640 West 1700 South
 Salt Lake City, UT 84104

When recorded return to:
Kennecott Exploration Company – Land Dept.
2640 West 1700 South
Salt Lake City, UT 84104

ARIZONA NOTICE OF LOCATION
(LODE CLAIM)

NOTICE IS HEREBY GIVEN THAT KENNECOTT EXPLORATION COMPANY, whose mailing address is 2640 West 1700 South, Salt Lake City, Utah 84104 by its undersigned officer, makes this location of the ST 076 Lode Mining Claim, in Pinal County, Arizona.

The general course of the claim is from the East to West, and said claim is within the:

<u>Quarter</u>	<u>Section</u>	<u>Township</u>	<u>Range</u>
SE	11	4S	14E

Pinal County, Arizona, G&SRM.

This claim is 1500 feet in length and 598 feet in width. This Notice of Location is posted on the centerline of the claim. The claim runs from the location monument on which this notice is posted 20 feet in an easterly direction to the East endline, and 1480 feet in a westerly direction to the West endline. The claim boundaries are marked by six monuments, one at each corner and one at the center of each endline. The location monument on which this notice is posted is situated within Section 11, T4S, R14E, Pinal County, Arizona, G&SRM, and is approximately 21961 feet West and 13934 feet South from the NE corner of Section 33, T3S, R15E, Gila County, Arizona, G&SRM. Any overlaps onto pre-existing lode claims, private or State Land are acknowledged as pre-existing rights and that portion of said overlap is acknowledged as invalid.

The undersigned claims the ground as depicted on the map that is attached to a copy of this Notice of Location filed in the office of the Recorder, Pinal County, Arizona.

The claim has been monumented in accordance with State and Federal law. Corner, end centers and location monuments are posts, 1-1/2" x 1-1/2" x 5' projecting at least 4' above the ground.

Located, dated and posted on the ground this 13th day of January, 2019.

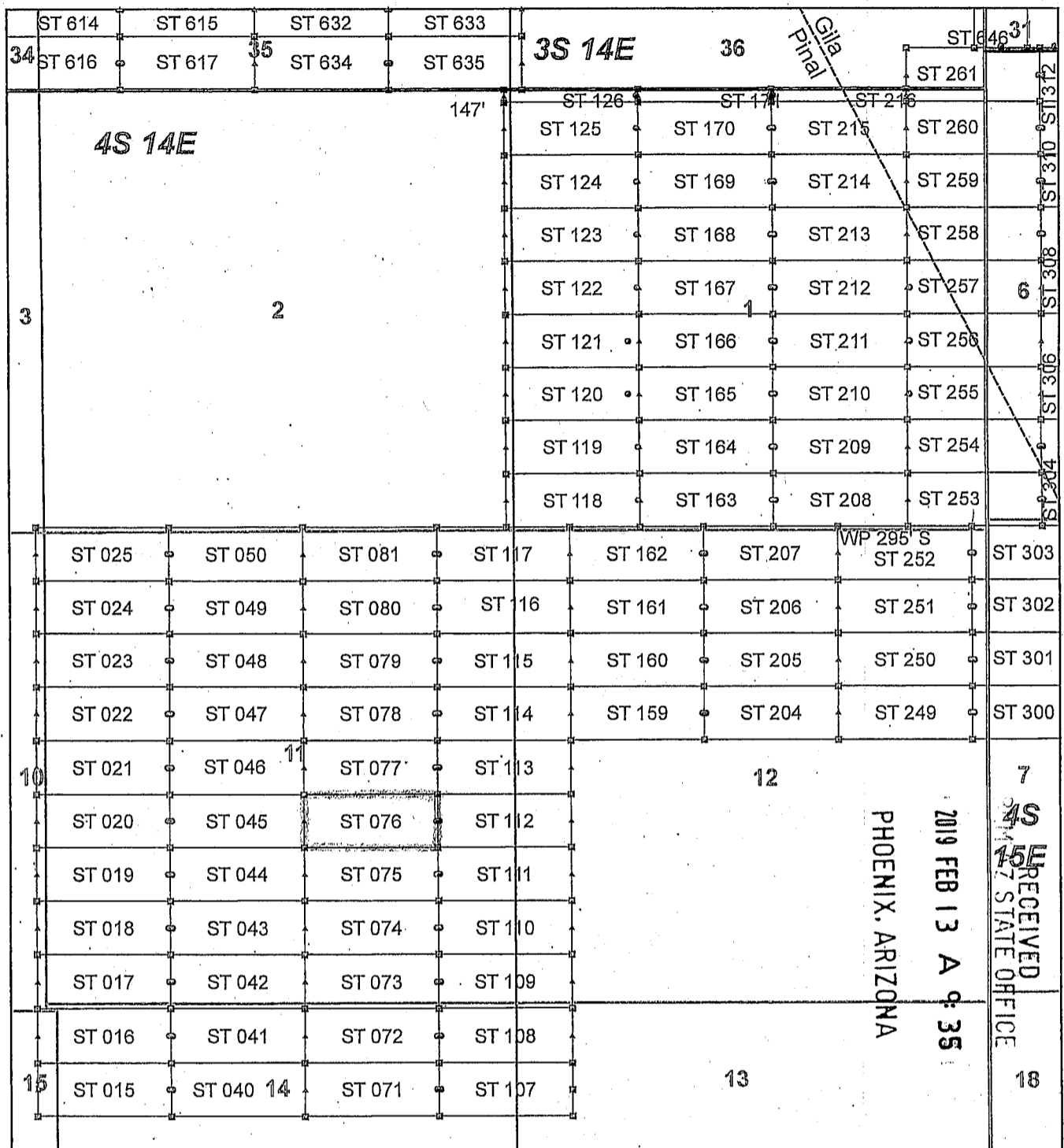
KENNECOTT EXPLORATION COMPANY



By: Erik Best, its Operating Officer

RECEIVED
PINAL STATE OFFICE
2019 FEB 13 A 9:35
PHOENIX, ARIZONA

AMC453526



AM0453526

Steamboat Claim Block, Arizona - Map 4

Steamboat - ST Lode Mining Claims
 T3S and T4S, R14E and R15E G&SRM
 Gila and Pinal Counties, Arizona
 Located January 11 - 19, 2019

Monuments are 1-1/2" by 1-1/2" by 5' Wood Posts projecting at least four feet above the ground. Location Monuments are set 20' inside the Endline along the center of each claim, and are 1500' long X 600' wide unless otherwise depicted and as detailed in the attached Certificate of Location.

TIE POINT: The location monument of claims ST 015 - ST 599 is tied to the northeast corner of Section 33, while the location monument of claims ST 600 - ST 677 and STC 001 - STC 042 is tied to the northeast corner of Section 28, Township 3S, Range 15E, G&SRM, Gila County, Arizona, its distance as shown on the attached Certificate of Location. Bearings and distance are grid north.

Any overlap onto pre-existing lode claims, or Private Land, is acknowledged as non-locatable, and any overlapping portion is acknowledged as invalid.

Legend

- ◻ Corner
- ▲ End Center
- Location Monument
- County Line
- ▭ Claim Boundary
- ▭ Section
- ▭ Township

0 0.225 0.45
 |-----| Miles

Claims Filed By-
 Kennecott Exploration Company
 2640 West 1700 South
 Salt Lake City, UT 84104

When recorded return to:
Kennecott Exploration Company – Land Dept.
2640 West 1700 South
Salt Lake City, UT 84104

ARIZONA NOTICE OF LOCATION
(LODE CLAIM)

NOTICE IS HEREBY GIVEN THAT KENNECOTT EXPLORATION COMPANY, whose mailing address is 2640 West 1700 South, Salt Lake City, Utah 84104 by its undersigned officer, makes this location of the ST 077 Lode Mining Claim, in Pinal County, Arizona.

The general course of the claim is from the East to West, and said claim is within the:

<u>Quarter</u>	<u>Section</u>	<u>Township</u>	<u>Range</u>
SE	11	4S	14E
NE	11	4S	14E

Pinal County, Arizona, G&SRM.


This claim is 1500 feet in length and 598 feet in width. This Notice of Location is posted on the centerline of the claim. The claim runs from the location monument on which this notice is posted 20 feet in an easterly direction to the East endline, and 1480 feet in a westerly direction to the West endline. The claim boundaries are marked by six monuments, one at each corner and one at the center of each endline. The location monument on which this notice is posted is situated within Section 11, T4S, R14E, Pinal County, Arizona, G&SRM, and is approximately 21962 feet West and 13336 feet South from the NE corner of Section 33, T3S, R15E, Gila County, Arizona, G&SRM. Any overlaps onto pre-existing lode claims, private or State Land are acknowledged as pre-existing rights and that portion of said overlap is acknowledged as invalid.

The undersigned claims the ground as depicted on the map that is attached to a copy of this Notice of Location filed in the office of the Recorder, Pinal County, Arizona.

The claim has been monumented in accordance with State and Federal law. Corner, end centers and location monuments are posts, 1-1/2" x 1-1/2" x 5' projecting at least 4' above the ground.

Located, dated and posted on the ground this 13th day of January, 2019.

KENNECOTT EXPLORATION COMPANY



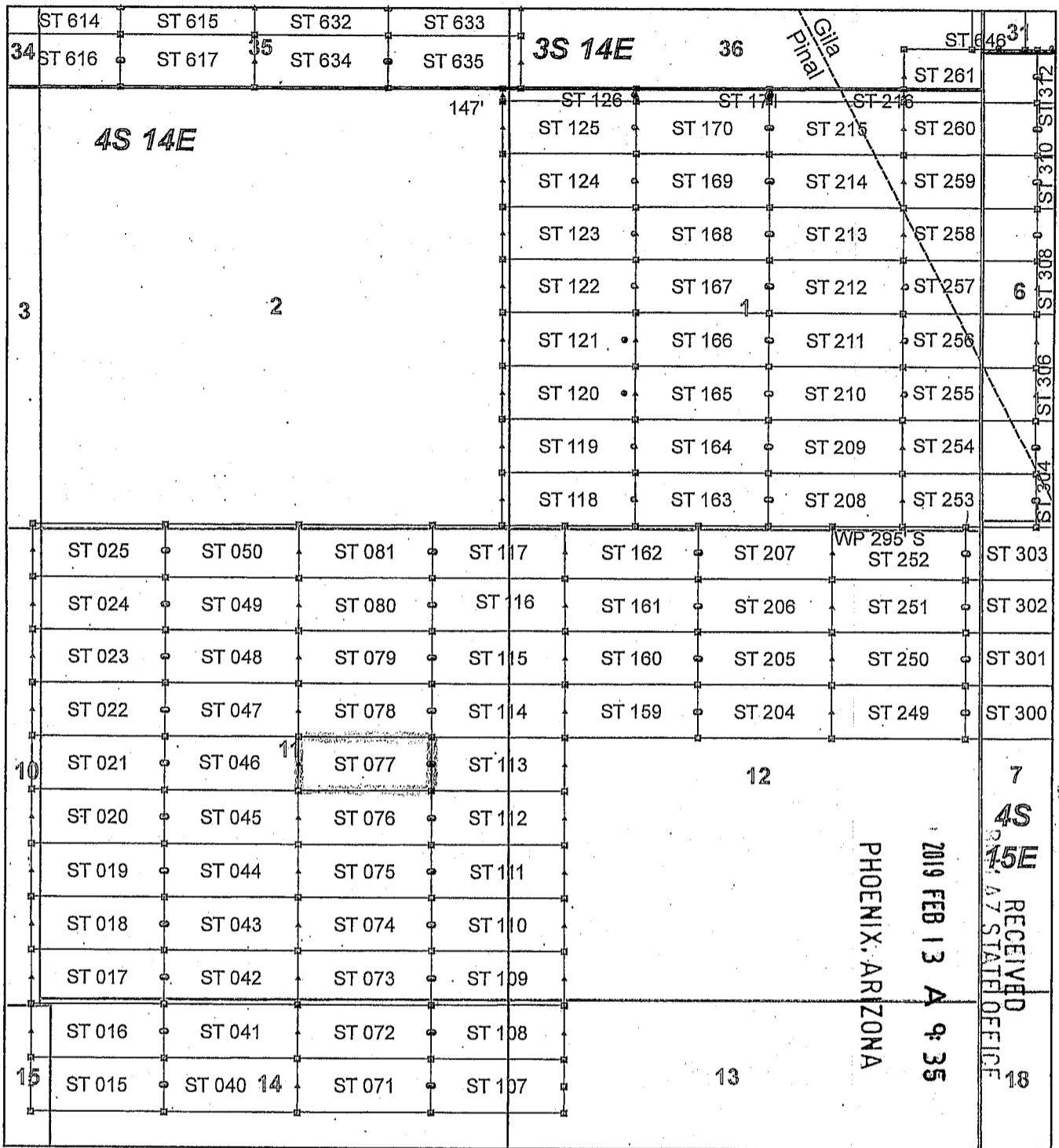
By: Erik Best, its Operating Officer

PHOENIX, ARIZONA

2019 FEB 13 A 9:35

RECEIVED
PINAL COUNTY STATE OFFICE

AM04535271



AMC453527

Steamboat Claim Block, Arizona - Map 4

Steamboat - ST Lode Mining Claims
 T3S and T4S, R14E and R15E G&SRM
 Gila and Pinal Counties, Arizona
 Located January 11 - 19, 2019


Monuments are 1-1/2" by 1-1/2" by 5' Wood Posts projecting at least four feet above the ground. Location Monuments are set 20' inside the Endline along the center of each claim, and are 1500' long X 600' wide unless otherwise depicted and as detailed in the attached Certificate of Location.

TIE POINT: The location monument of claims ST 015 - ST 599 is tied to the northeast corner of Section 33, while the location monument of claims ST 600 - ST 677 and STC 001 - STC 042 is tied to the northeast corner of Section 28, Township 3S, Range 15E, G&SRM, Gila County, Arizona, its distance as shown on the attached Certificate of Location. Bearings and distance are grid north.

Any overlap onto pre-existing lode claims, or Private Land, is acknowledged as non-locatable, and any overlapping portion is acknowledged as invalid.

Legend

- Corner
- ▲ End Center
- Location Monument
- County Line
- ▭ Claim Boundary
- ▭ Section
- ▭ Township



Claims Filed By-
 Kennecott Exploration Company
 2640 West 1700 South
 Salt Lake City, UT 84104

When recorded return to:
Kennecott Exploration Company – Land Dept.
2640 West 1700 South
Salt Lake City, UT 84104

ARIZONA NOTICE OF LOCATION
(LODE CLAIM)

NOTICE IS HEREBY GIVEN THAT KENNECOTT EXPLORATION COMPANY, whose mailing address is 2640 West 1700 South, Salt Lake City, Utah 84104 by its undersigned officer, makes this location of the ST 078 Lode Mining Claim, in Pinal County, Arizona.

The general course of the claim is from the East to West, and said claim is within the:

<u>Quarter</u>	<u>Section</u>	<u>Township</u>	<u>Range</u>
NE	11	4S	14E

Pinal County, Arizona, G&SRM.

This claim is 1500 feet in length and 598 feet in width. This Notice of Location is posted on the centerline of the claim. The claim runs from the location monument on which this notice is posted 20 feet in an easterly direction to the East endline, and 1480 feet in a westerly direction to the West endline. The claim boundaries are marked by six monuments, one at each corner and one at the center of each endline. The location monument on which this notice is posted is situated within Section 11, T4S, R14E, Pinal County, Arizona, G&SRM, and is approximately 21962 feet West and 12738 feet South from the NE corner of Section 33, T3S, R15E, Gila County, Arizona, G&SRM. Any overlaps onto pre-existing lode claims, private or State Land are acknowledged as pre-existing rights and that portion of said overlap is acknowledged as invalid.

The undersigned claims the ground as depicted on the map that is attached to a copy of this Notice of Location filed in the office of the Recorder, Pinal County, Arizona.

The claim has been monumented in accordance with State and Federal law. Corner, end centers and location monuments are posts, 1-1/2" x 1-1/2" x 5' projecting at least 4' above the ground.

Located, dated and posted on the ground this 13th day of January, 2019.

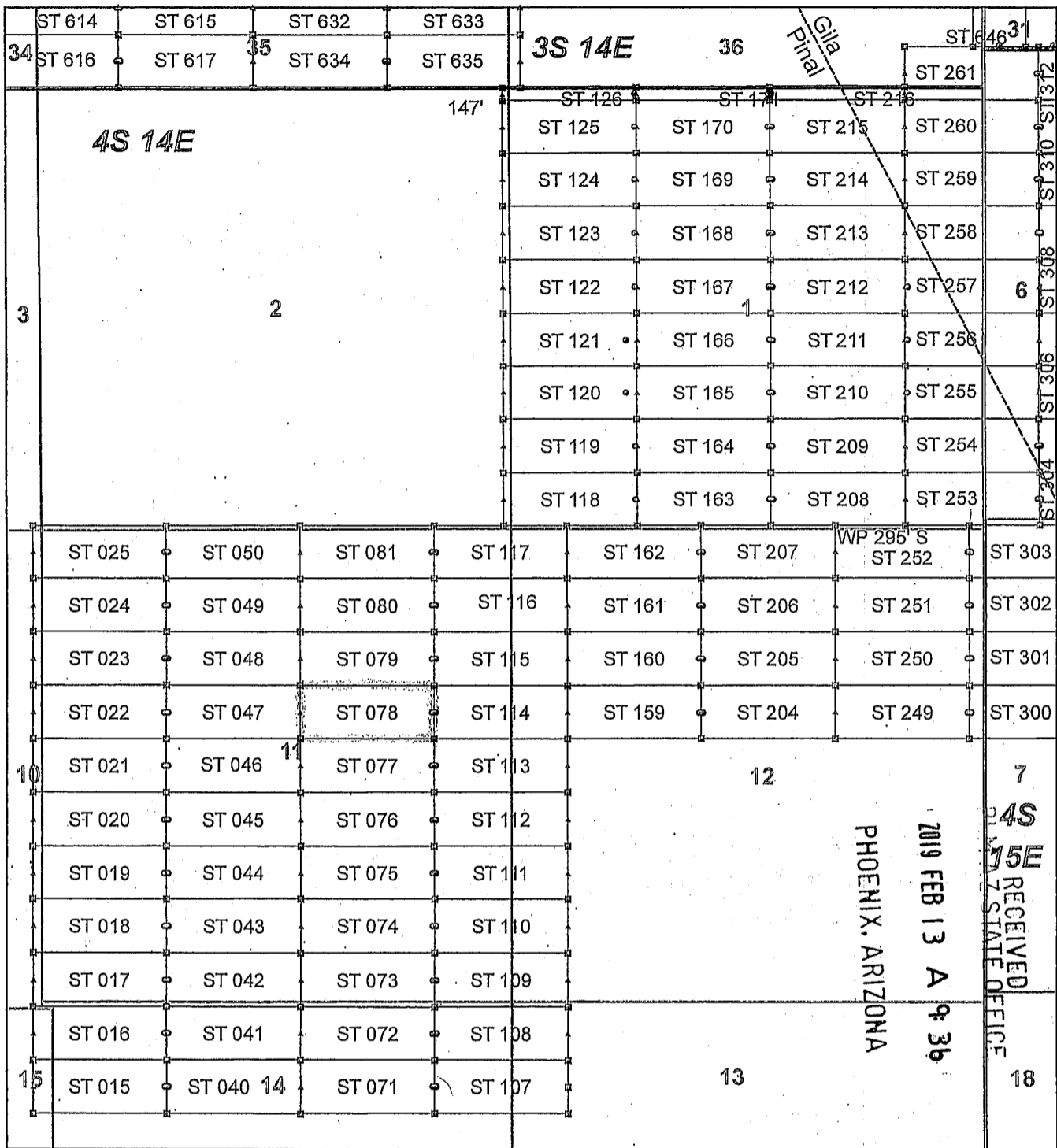
KENNECOTT EXPLORATION COMPANY



By: Erik Best, its Operating Officer

RECEIVED
PINAL STATE OFFICE
2019 FEB 13 A 9:36
PHOENIX, ARIZONA

AMC453528



AMC453528

Steamboat Claim Block, Arizona - Map 4

Steamboat - ST Lode Mining Claims
 T3S and T4S, R14E and R15E G&SRM
 Gila and Pinal Counties, Arizona
 Located January 11 - 19, 2019


Monuments are 1-1/2" by 1-1/2" by 5' Wood Posts projecting at least four feet above the ground. Location Monuments are set 20' inside the Endline along the center of each claim, and are 1500' long X 600' wide unless otherwise depicted and as detailed in the attached Certificate of Location.

TIE POINT: The location monument of claims ST 015 - ST 599 is tied to the northeast corner of Section 33, while the location monument of claims ST 600 - ST 677 and STC 001 - STC 042 is tied to the northeast corner of Section 28, Township 3S, Range 15E, G&SRM, Gila County, Arizona, its distance as shown on the attached Certificate of Location. Bearings and distance are grid north.

Any overlap onto pre-existing lode claims, or Private Land, is acknowledged as non-locatable, and any overlapping portion is acknowledged as invalid.

Legend

- ▣ Corner
- ▲ End Center
- Location Monument
- County Line
- Claim Boundary
- ▭ Section
- ▭ Township



Claims Filed By-
 Kennecott Exploration Company
 2640 West 1700 South
 Salt Lake City, UT 84104

When recorded return to:
Kennecott Exploration Company – Land Dept.
2640 West 1700 South
Salt Lake City, UT 84104

ARIZONA NOTICE OF LOCATION
(LODE CLAIM)

NOTICE IS HEREBY GIVEN THAT KENNECOTT EXPLORATION COMPANY, whose mailing address is 2640 West 1700 South, Salt Lake City, Utah 84104 by its undersigned officer, makes this location of the ST 079 Lode Mining Claim, in Pinal County, Arizona.

The general course of the claim is from the East to West, and said claim is within the:

<u>Quarter</u>	<u>Section</u>	<u>Township</u>	<u>Range</u>
NE	11	4S	14E

Pinal County, Arizona, G&SRM.

This claim is 1500 feet in length and 598 feet in width. This Notice of Location is posted on the centerline of the claim. The claim runs from the location monument on which this notice is posted 20 feet in an easterly direction to the East endline, and 1480 feet in a westerly direction to the West endline. The claim boundaries are marked by six monuments, one at each corner and one at the center of each endline. The location monument on which this notice is posted is situated within Section 11, T4S, R14E, Pinal County, Arizona, G&SRM, and is approximately 21963 feet West and 12140 feet South from the NE corner of Section 33, T3S, R15E, Gila County, Arizona, G&SRM. Any overlaps onto pre-existing lode claims, private or State Land are acknowledged as pre-existing rights and that portion of said overlap is acknowledged as invalid.

The undersigned claims the ground as depicted on the map that is attached to a copy of this Notice of Location filed in the office of the Recorder, Pinal County, Arizona.

The claim has been monumented in accordance with State and Federal law. Corner, end centers and location monuments are posts, 1-1/2" x 1-1/2" x 5' projecting at least 4' above the ground.

Located, dated and posted on the ground this 13th day of January, 2019.

KENNECOTT EXPLORATION COMPANY

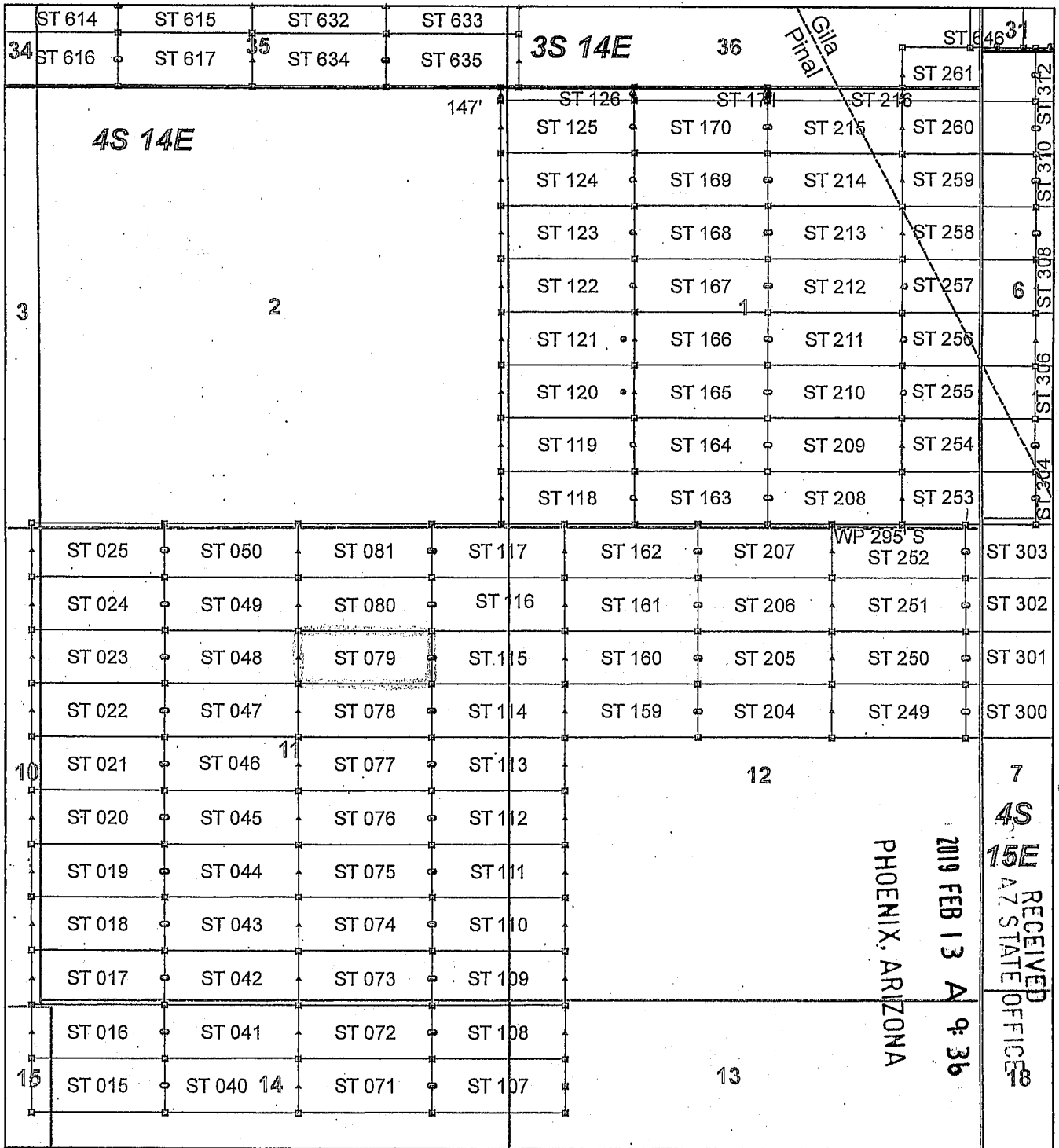


By: Erik Best, its Operating Officer

RECEIVED
P. M. AZ. STATE OFFICE
2019 FEB 13 A 9:36
PHOENIX, ARIZONA

AM0453529

AMC453529



Steamboat Claim Block, Arizona - Map 4

Steamboat - ST Lode Mining Claims
 T3S and T4S, R14E and R15E G&SRM
 Gila and Pinal Counties, Arizona
 Located January 11 - 19, 2019


Monuments are 1-1/2" by 1-1/2" by 5' Wood Posts projecting at least four feet above the ground. Location Monuments are set 20' inside the Endline along the center of each claim, and are 1500' long X 600' wide unless otherwise depicted and as detailed in the attached Certificate of Location.

TIE POINT: The location monument of claims ST 015 - ST 599 is tied to the northeast corner of Section 33, while the location monument of claims ST 600 - ST 677 and STC 001 - STC 042 is tied to the northeast corner of Section 28, Township 3S, Range 15E, G&SRM; Gila County, Arizona, its distance as shown on the attached Certificate of Location. Bearings and distance are grid north.

Any overlap onto pre-existing lode claims, or Private Land, is acknowledged as non-locatable, and any overlapping portion is acknowledged as invalid.

Legend

- ▣ Corner
- ▲ End Center
- Location Monument
- County Line
- Claim Boundary
- ▭ Section
- ▭ Township



Claims Filed By-
 Kennecott Exploration Company
 2640 West 1700 South
 Salt Lake City, UT 84104

When recorded return to:
Kennecott Exploration Company – Land Dept.
2640 West 1700 South
Salt Lake City, UT 84104

ARIZONA NOTICE OF LOCATION
(LODE CLAIM)

NOTICE IS HEREBY GIVEN THAT KENNECOTT EXPLORATION COMPANY, whose mailing address is 2640 West 1700 South, Salt Lake City, Utah 84104 by its undersigned officer, makes this location of the ST 080 Lode Mining Claim, in Pinal County, Arizona.

The general course of the claim is from the East to West, and said claim is within the:

<u>Quarter</u>	<u>Section</u>	<u>Township</u>	<u>Range</u>
NE	11	4S	14E

Pinal County, Arizona, G&SRM.

This claim is 1500 feet in length and 598 feet in width. This Notice of Location is posted on the centerline of the claim. The claim runs from the location monument on which this notice is posted 20 feet in an easterly direction to the East endline, and 1480 feet in a westerly direction to the West endline. The claim boundaries are marked by six monuments, one at each corner and one at the center of each endline. The location monument on which this notice is posted is situated within Section 11, T4S, R14E, Pinal County, Arizona, G&SRM, and is approximately 21964 feet West and 11541 feet South from the NE corner of Section 33, T3S, R15E, Gila County, Arizona, G&SRM. Any overlaps onto pre-existing lode claims, private or State Land are acknowledged as pre-existing rights and that portion of said overlap is acknowledged as invalid.

The undersigned claims the ground as depicted on the map that is attached to a copy of this Notice of Location filed in the office of the Recorder, Pinal County, Arizona.

The claim has been monumented in accordance with State and Federal law. Corner, end centers and location monuments are posts, 1-1/2" x 1-1/2" x 5' projecting at least 4' above the ground.

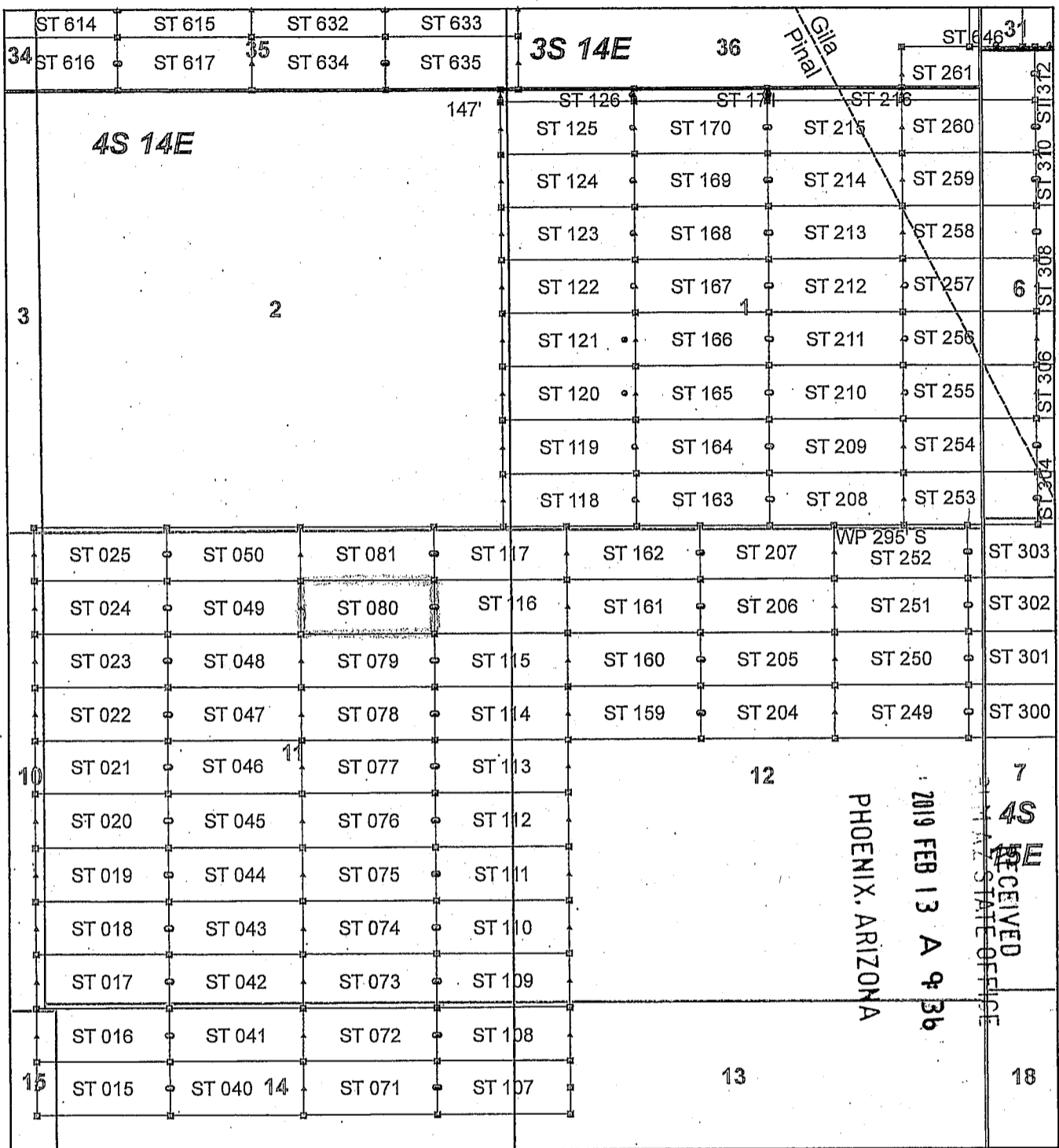
Located, dated and posted on the ground this 13th day of January, 2019.

KENNECOTT EXPLORATION COMPANY


By: Erik Best, its Operating Officer

RECEIVED
PHOENIX, ARIZONA
2019 FEB 13 A 9:36
PINAL COUNTY RECORDER'S OFFICE

AM0453530



AMC 453530

Steamboat Claim Block, Arizona - Map 4

Steamboat - ST Lode Mining Claims
 T3S and T4S, R14E and R15E G&SRM
 Gila and Pinal Counties, Arizona
 Located January 11 - 19, 2019

Monuments are 1-1/2" by 1-1/2" by 5' Wood Posts projecting at least four feet above the ground. Location Monuments are set 20' inside the Endline along the center of each claim, and are 1500' long X 600' wide unless otherwise depicted and as detailed in the attached Certificate of Location.

TIE POINT: The location monument of claims ST 015 - ST 599 is tied to the northeast corner of Section 33, while the location monument of claims ST 600 - ST 677 and STC 001 - STC 042 is tied to the northeast corner of Section 28, Township 3S, Range 15E, G&SRM, Gila County, Arizona, its distance as shown on the attached Certificate of Location. Bearings and distance are grid north.

Any overlap onto pre-existing lode claims, or Private Land, is acknowledged as non-locatable, and any overlapping portion is acknowledged as invalid.

Legend

- ▣ Corner
- ▲ End Center
- Location Monument
- County Line
- Claim Boundary
- ▭ Section
- ▭ Township

0 0.225 0.45
 _____ Miles

Claims Filed By-
 Kennecott Exploration Company
 2640 West 1700 South
 Salt Lake City, UT 84104

When recorded return to:
Kennecott Exploration Company – Land Dept.
2640 West 1700 South
Salt Lake City, UT 84104

ARIZONA NOTICE OF LOCATION
(LODE CLAIM)

NOTICE IS HEREBY GIVEN THAT KENNECOTT EXPLORATION COMPANY, whose mailing address is 2640 West 1700 South, Salt Lake City, Utah 84104 by its undersigned officer, makes this location of the ST 081 Lode Mining Claim, in Pinal County, Arizona.

The general course of the claim is from the East to West, and said claim is within the:

<u>Quarter</u>	<u>Section</u>	<u>Township</u>	<u>Range</u>
NE	11	4S	14E

Pinal County, Arizona, G&SRM.


This claim is 1500 feet in length and 598 feet in width. This Notice of Location is posted on the centerline of the claim. The claim runs from the location monument on which this notice is posted 20 feet in an easterly direction to the East endline, and 1480 feet in a westerly direction to the West endline. The claim boundaries are marked by six monuments, one at each corner and one at the center of each endline. The location monument on which this notice is posted is situated within Section 11, T4S, R14E, Pinal County, Arizona, G&SRM, and is approximately 21962 feet West and 10944 feet South from the NE corner of Section 33, T3S, R15E, Gila County, Arizona, G&SRM. Any overlaps onto pre-existing lode claims, private or State Land are acknowledged as pre-existing rights and that portion of said overlap is acknowledged as invalid.

The undersigned claims the ground as depicted on the map that is attached to a copy of this Notice of Location filed in the office of the Recorder, Pinal County, Arizona.

The claim has been monumented in accordance with State and Federal law. Corner, end centers and location monuments are posts, 1-1/2" x 1-1/2" x 5' projecting at least 4' above the ground.

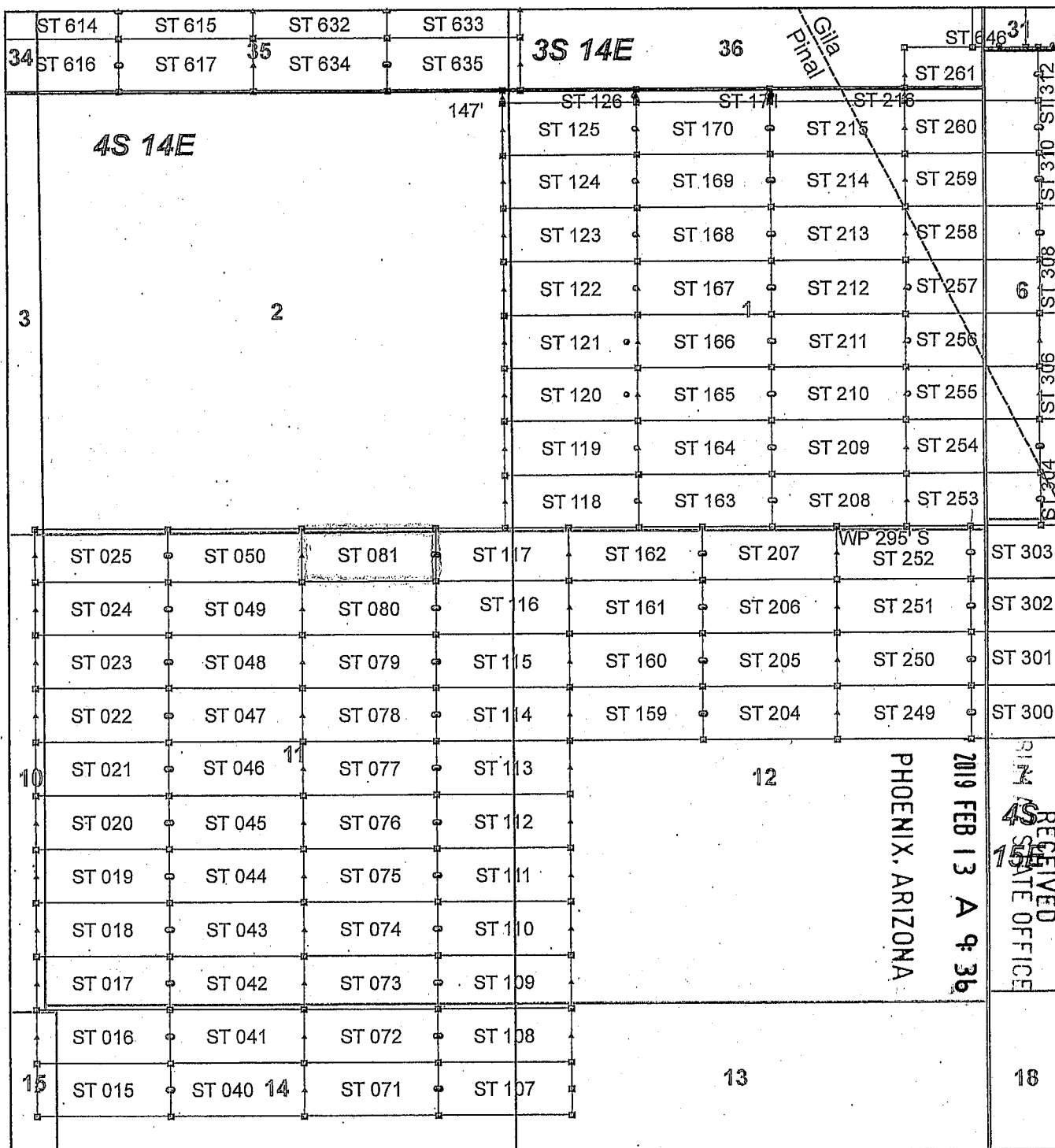
Located, dated and posted on the ground this 13th day of January, 2019.

KENNECOTT EXPLORATION COMPANY


By: Erik Best, its Operating Officer

RECEIVED
P. M. AZ STATE OFFICE
2019 FEB 13 A 9:36
PHOENIX, ARIZONA

AM0453531



AM0453531

Steamboat Claim Block, Arizona - Map 4

Steamboat - ST Lode Mining Claims
 T3S and T4S, R14E and R15E G&SRM
 Gila and Pinal Counties, Arizona
 Located January 11 - 16, 2019

Monuments are 1-1/2" by 1-1/2" by 5' Wood Posts projecting at least four feet above the ground. Location Monuments are set 20' inside the Endline along the center of each claim, and are 1500' long X 600' wide unless otherwise depicted and as detailed in the attached Certificate of Location.

TIE POINT: The location monument of claims ST 015 - ST 599 is tied to the northeast corner of Section 33, while the location monument of claims ST 600 - ST 677 and STC 001 - STC 042 is tied to the northeast corner of Section 28, Township 3S, Range 15E, G&SRM, Gila County, Arizona, its distance as shown on the attached Certificate of Location. Bearings and distance are grid north.

Any overlap onto pre-existing lode claims, or Private Land, is acknowledged as non-locatable, and any overlapping portion is acknowledged as invalid.

Legend

- ▣ Corner
- ▲ End Center
- Location Monument
- County Line
- Claim Boundary
- ▤ Section
- ▭ Township

0 0.225 0.45
 |-----| Miles

Claims Filed By-
 Kennecott Exploration Company
 2640 West 1700 South
 Salt Lake City, UT 84104

When recorded return to:
Kennecott Exploration Company – Land Dept.
2640 West 1700 South
Salt Lake City, UT 84104

ARIZONA NOTICE OF LOCATION
(LODE CLAIM)

NOTICE IS HEREBY GIVEN THAT KENNECOTT EXPLORATION COMPANY, whose mailing address is 2640 West 1700 South, Salt Lake City, Utah 84104 by its undersigned officer, makes this location of the ST 107 Lode Mining Claim, in Pinal County, Arizona.

The general course of the claim is from the East to West, and said claim is within the:

<u>Quarter</u>	<u>Section</u>	<u>Township</u>	<u>Range</u>
NE	14	4S	14E
NW	13	4S	14E

Pinal County, Arizona, G&SRM.

This claim is 1500 feet in length and 598 feet in width. This Notice of Location is posted on the centerline of the claim. The claim runs from the location monument on which this notice is posted 1480 feet in an easterly direction to the East endline, and 20 feet in a westerly direction to the West endline. The claim boundaries are marked by six monuments, one at each corner and one at the center of each endline. The location monument on which this notice is posted is situated within Section 14, T4S, R14E, Pinal County, Arizona, G&SRM, and is approximately 21918 feet West and 16925 feet South from the NE corner of Section 33, T3S, R15E, Gila County, Arizona, G&SRM. Any overlaps onto pre-existing lode claims, private or State Land are acknowledged as pre-existing rights and that portion of said overlap is acknowledged as invalid.

The undersigned claims the ground as depicted on the map that is attached to a copy of this Notice of Location filed in the office of the Recorder, Pinal County, Arizona.

The claim has been monumented in accordance with State and Federal law. Corner, end centers and location monuments are posts, 1-1/2" x 1-1/2" x 5' projecting at least 4' above the ground.

Located, dated and posted on the ground this 13th day of January, 2019.

KENNECOTT EXPLORATION COMPANY



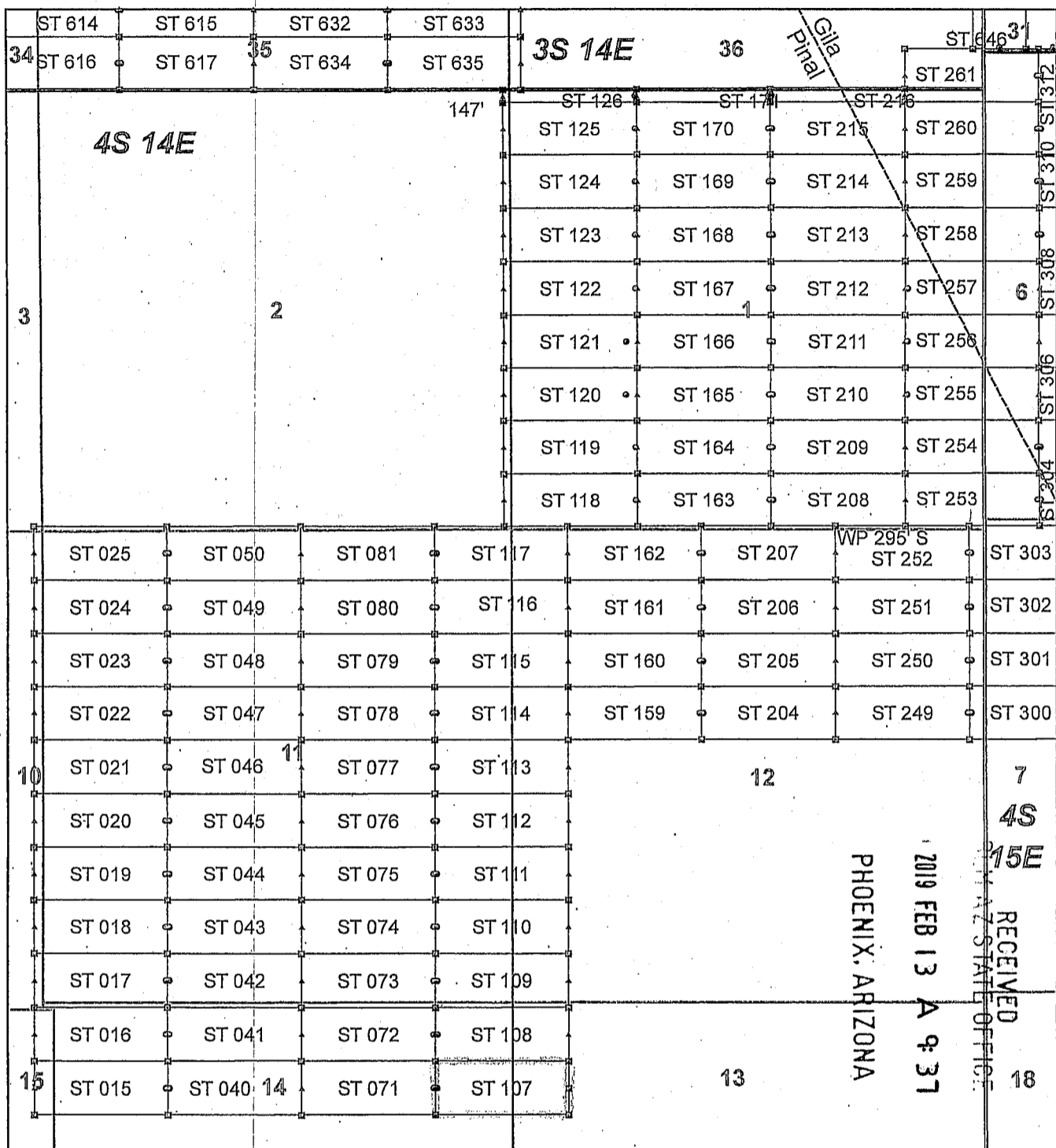
By: Erik Best, its Operating Officer

PHOENIX, ARIZONA

2019 FEB 13 A 9:37

RECEIVED
PINAL COUNTY STATE OFFICE

AMC453532



AMC453532

Steamboat Claim Block, Arizona - Map 4

Steamboat - ST Lode Mining Claims
 T3S and T4S, R14E and R15E G&SRM
 Gila and Pinal Counties, Arizona
 Located January 11 - 16, 2019


Monuments are 1-1/2" by 1-1/2" by 5' Wood Posts projecting at least four feet above the ground. Location Monuments are set 20' inside the Endline along the center of each claim, and are 1500' long X 600' wide unless otherwise depicted and as detailed in the attached Certificate of Location.

TIE POINT: The location monument of claims ST 015 - ST 599 is tied to the northeast corner of Section 33, while the location monument of claims ST 600 - ST 677 and STC 001 - STC 042 is tied to the northeast corner of Section 28, Township 3S, Range 15E, G&SRM, Gila County, Arizona, its distance as shown on the attached Certificate of Location. Bearings and distance are grid north.

Any overlap onto pre-existing lode claims, or Private Land, is acknowledged as non-locatable, and any overlapping portion is acknowledged as invalid.

Legend

- ▣ Corner
- ▲ End Center
- Location Monument
- County Line
- Claim Boundary
- ▭ Section
- ▭ Township



Claims Filed By-
 Kennecott Exploration Company
 2640 West 1700 South
 Salt Lake City, UT 84104

When recorded return to:
Kennecott Exploration Company – Land Dept.
2640 West 1700 South
Salt Lake City, UT 84104

ARIZONA NOTICE OF LOCATION
(LODE CLAIM)

NOTICE IS HEREBY GIVEN THAT KENNECOTT EXPLORATION COMPANY, whose mailing address is 2640 West 1700 South, Salt Lake City, Utah 84104 by its undersigned officer, makes this location of the ST 108 Lode Mining Claim, in Pinal County, Arizona.

The general course of the claim is from the East to West, and said claim is within the:

<u>Quarter</u>	<u>Section</u>	<u>Township</u>	<u>Range</u>
NE	14	4S	14E
NW	13	4S	14E

Pinal County, Arizona, G&SRM.

This claim is 1500 feet in length and 598 feet in width. This Notice of Location is posted on the centerline of the claim. The claim runs from the location monument on which this notice is posted 1480 feet in an easterly direction to the East endline, and 20 feet in a westerly direction to the West endline. The claim boundaries are marked by six monuments, one at each corner and one at the center of each endline. The location monument on which this notice is posted is situated within Section 14, T4S, R14E, Pinal County, Arizona, G&SRM, and is approximately 21918 feet West and 16327 feet South from the NE corner of Section 33, T3S, R15E, Gila County, Arizona, G&SRM. Any overlaps onto pre-existing lode claims, private or State Land are acknowledged as pre-existing rights and that portion of said overlap is acknowledged as invalid.

The undersigned claims the ground as depicted on the map that is attached to a copy of this Notice of Location filed in the office of the Recorder, Pinal County, Arizona.

The claim has been monumented in accordance with State and Federal law. Corner, end centers and location monuments are posts, 1-1/2" x 1-1/2" x 5' projecting at least 4' above the ground.

Located, dated and posted on the ground this 13th day of January, 2019.

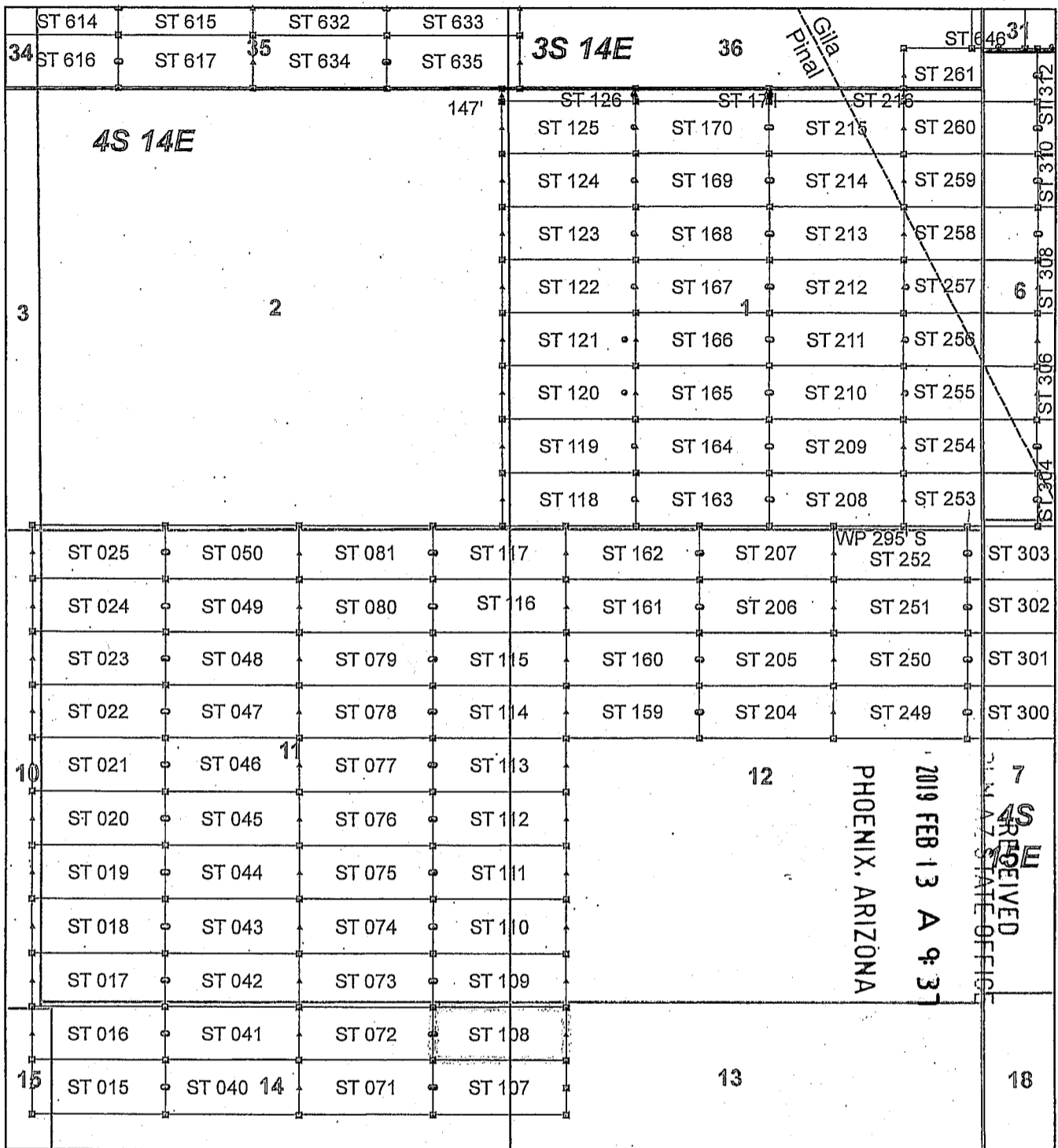
KENNECOTT EXPLORATION COMPANY



By: Erik Best, its Operating Officer

RECEIVED
PINAL STATE OFFICE
2019 FEB 13 A 9:37
PHOENIX, ARIZONA

AM0453533



AMC 453533

Steamboat Claim Block, Arizona - Map 4

Steamboat - ST Lode Mining Claims
 T3S and T4S, R14E and R15E G&SRM
 Gila and Pinal Counties, Arizona
 Located January 11 - 19, 2019


Monuments are 1-1/2" by 1-1/2" by 5' Wood Posts projecting at least four feet above the ground. Location Monuments are set 20' inside the Endline along the center of each claim, and are 1500' long X 600' wide unless otherwise depicted and as detailed in the attached Certificate of Location.

TIE POINT: The location monument of claims ST 015 - ST 599 is tied to the northeast corner of Section 33, while the location monument of claims ST 600 - ST 677 and STC 001 - STC 042 is tied to the northeast corner of Section 28, Township 3S, Range 15E, G&SRM, Gila County, Arizona, its distance as shown on the attached Certificate of Location. Bearings and distance are grid north.

Any overlap onto pre-existing lode claims, or Private Land, is acknowledged as non-locatable, and any overlapping portion is acknowledged as invalid.

Legend

- Corner
- ▲ End Center
- Location Monument
- County Line
- Claim Boundary
- ▭ Section
- ▭ Township



Claims Filed By-
 Kennecott Exploration Company
 2640 West 1700 South
 Salt Lake City, UT 84104

When recorded return to:
Kennecott Exploration Company – Land Dept.
2640 West 1700 South
Salt Lake City, UT 84104

ARIZONA NOTICE OF LOCATION
(LODE CLAIM)

NOTICE IS HEREBY GIVEN THAT KENNECOTT EXPLORATION COMPANY, whose mailing address is 2640 West 1700 South, Salt Lake City, Utah 84104 by its undersigned officer, makes this location of the ST 109 Lode Mining Claim, in Pinal County, Arizona.

The general course of the claim is from the East to West, and said claim is within the:

<u>Quarter</u>	<u>Section</u>	<u>Township</u>	<u>Range</u>
SE	11	4S	14E
SW	12	4S	14E
NW	13	4S	14E
NE	14	4S	14E

Pinal County, Arizona, G&SRM.


This claim is 1500 feet in length and 598 feet in width. This Notice of Location is posted on the centerline of the claim. The claim runs from the location monument on which this notice is posted 1480 feet in an easterly direction to the East endline, and 20 feet in a westerly direction to the West endline. The claim boundaries are marked by six monuments, one at each corner and one at the center of each endline. The location monument on which this notice is posted is situated within Section 11, T4S, R14E, Pinal County, Arizona, G&SRM, and is approximately 21919 feet West and 15729 feet South from the NE corner of Section 33, T3S, R15E, Gila County, Arizona, G&SRM. Any overlaps onto pre-existing lode claims, private or State Land are acknowledged as pre-existing rights and that portion of said overlap is acknowledged as invalid.

The undersigned claims the ground as depicted on the map that is attached to a copy of this Notice of Location filed in the office of the Recorder, Pinal County, Arizona.

The claim has been monumented in accordance with State and Federal law. Corner, end centers and location monuments are posts, 1-1/2" x 1-1/2" x 5' projecting at least 4' above the ground.

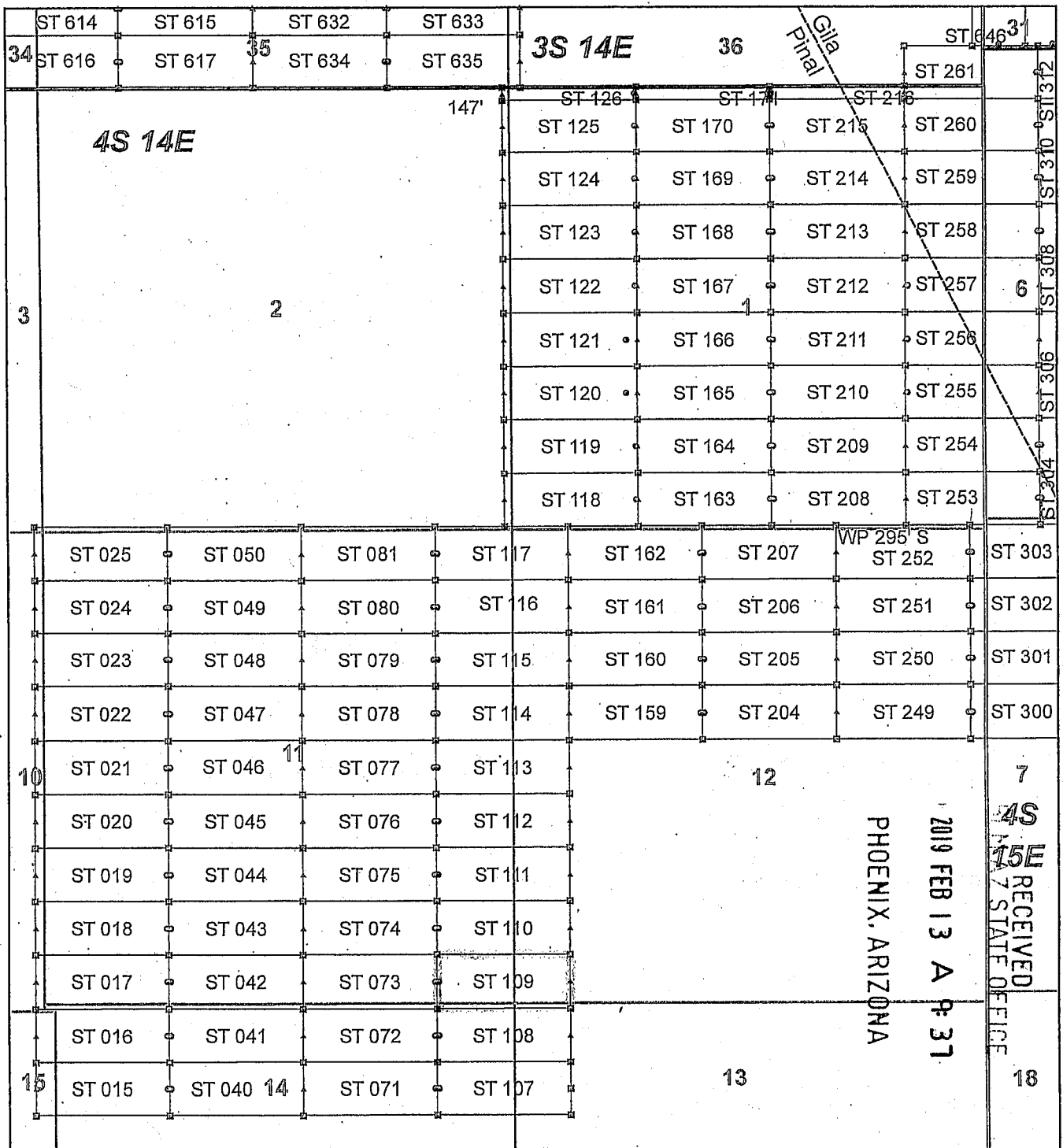
Located, dated and posted on the ground this 13th day of January, 2019.

KENNECOTT EXPLORATION COMPANY


By: Erik Best, its Operating Officer

RECEIVED
MAR 13 2019
PHOENIX, ARIZONA
AZ STATE OFFICE

AM0453534



AMC 453534

Steamboat Claim Block, Arizona - Map 4

Steamboat - ST Lode Mining Claims
 T3S and T4S, R14E and R15E G&SRM
 Gila and Pinal Counties, Arizona
 Located January 11 - 19, 2019


Monuments are 1-1/2" by 1-1/2" by 5' Wood Posts projecting at least four feet above the ground. Location Monuments are set 20' inside the Endline along the center of each claim, and are 1500' long X 600' wide unless otherwise depicted and as detailed in the attached Certificate of Location.

TIE POINT: The location monument of claims ST 015 - ST 599 is tied to the northeast corner of Section 33, while the location monument of claims ST 600 - ST 677 and STC 001 - STC 042 is tied to the northeast corner of Section 28, Township 3S, Range 15E, G&SRM, Gila County, Arizona, its distance as shown on the attached Certificate of Location. Bearings and distance are grid north.

Any overlap onto pre-existing lode claims, or Private Land, is acknowledged as non-locatable, and any overlapping portion is acknowledged as invalid.

Legend

- ▣ Corner
- ▲ End Center
- Location Monument
- County Line
- Claim Boundary
- ▭ Section
- ▭ Township



Claims Filed By:
 Kennecott Exploration Company
 2640 West 1700 South
 Salt Lake City, UT 84104

When recorded return to:
Kennecott Exploration Company – Land Dept.
2640 West 1700 South
Salt Lake City, UT 84104

ARIZONA NOTICE OF LOCATION
(LODE CLAIM)

NOTICE IS HEREBY GIVEN THAT KENNECOTT EXPLORATION COMPANY, whose mailing address is 2640 West 1700 South, Salt Lake City, Utah 84104 by its undersigned officer, makes this location of the ST 110 Lode Mining Claim, in Pinal County, Arizona.

The general course of the claim is from the East to West, and said claim is within the:

<u>Quarter</u>	<u>Section</u>	<u>Township</u>	<u>Range</u>
SE	11	4S	14E
SW	12	4S	14E

Pinal County, Arizona, G&SRM.


This claim is 1500 feet in length and 598 feet in width. This Notice of Location is posted on the centerline of the claim. The claim runs from the location monument on which this notice is posted 1480 feet in an easterly direction to the East endline, and 20 feet in a westerly direction to the West endline. The claim boundaries are marked by six monuments, one at each corner and one at the center of each endline. The location monument on which this notice is posted is situated within Section 11, T4S, R14E, Pinal County, Arizona, G&SRM, and is approximately 21920 feet West and 15131 feet South from the NE corner of Section 33, T3S, R15E, Gila County, Arizona, G&SRM. Any overlaps onto pre-existing lode claims, private or State Land are acknowledged as pre-existing rights and that portion of said overlap is acknowledged as invalid.

The undersigned claims the ground as depicted on the map that is attached to a copy of this Notice of Location filed in the office of the Recorder, Pinal County, Arizona.

The claim has been monumented in accordance with State and Federal law. Corner, end centers and location monuments are posts, 1-1/2" x 1-1/2" x 5' projecting at least 4' above the ground.

Located, dated and posted on the ground this 13th day of January, 2019.

KENNECOTT EXPLORATION COMPANY

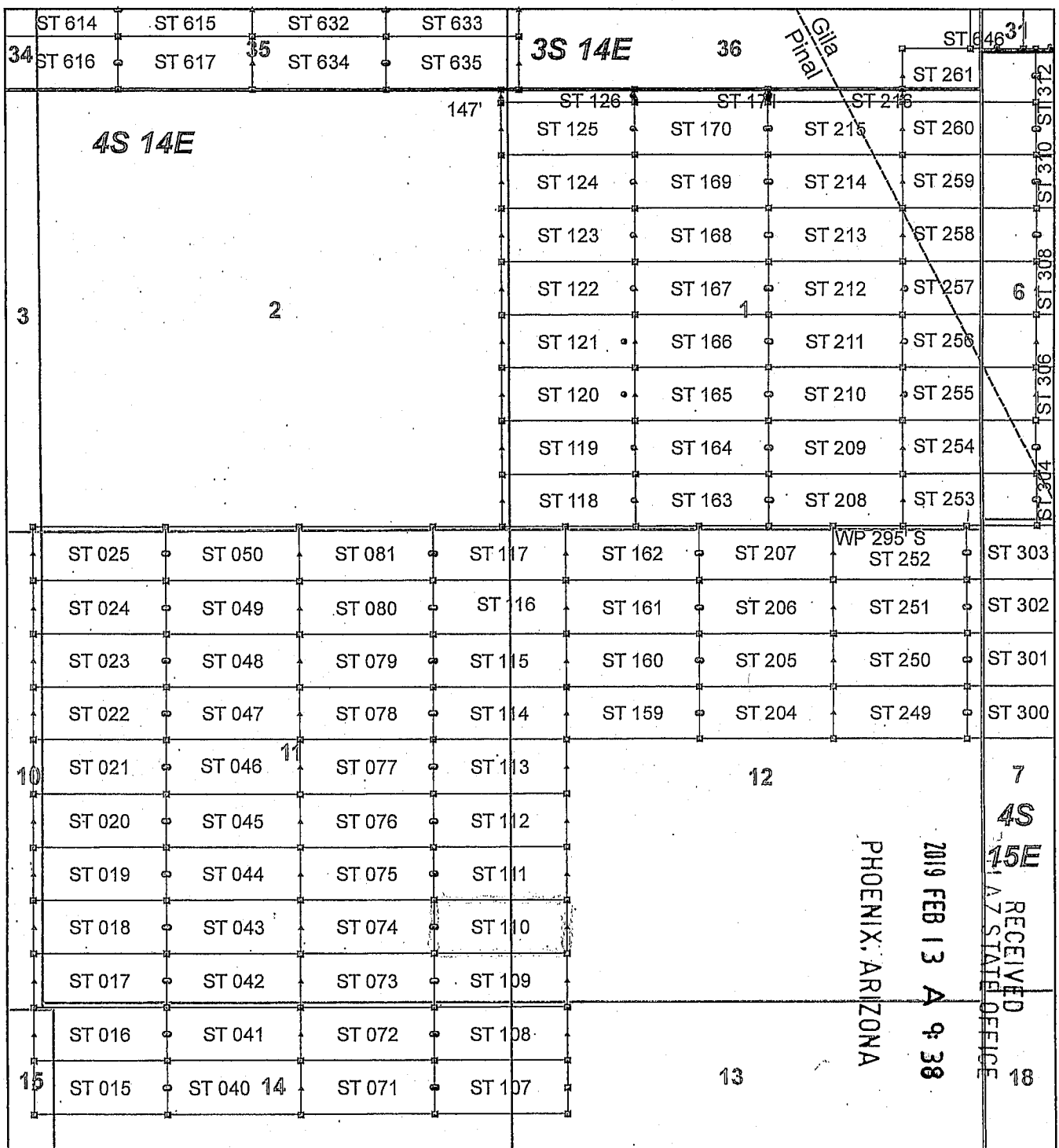

By: Erik Best, its Operating Officer

PHOENIX, ARIZONA

2019 FEB 13 A 9:38

RECEIVED
PINAL COUNTY STATE OFFICE

AM0453535



AMC453535

Steamboat Claim Block, Arizona - Map 4

Steamboat - ST Lode Mining Claims
 T3S and T4S, R14E and R15E G&SRM
 Gila and Pinal Counties, Arizona
 Located January 11 - 19, 2019


Monuments are 1-1/2" by 1-1/2" by 5' Wood Posts projecting at least four feet above the ground. Location Monuments are set 20' inside the Endline along the center of each claim, and are 1500' long X 600' wide unless otherwise depicted and as detailed in the attached Certificate of Location.

TIE POINT: The location monument of claims ST 015 - ST 599 is tied to the northeast corner of Section 33, while the location monument of claims ST 600 - ST 677 and STC 001 - STC 042 is tied to the northeast corner of Section 28, Township 3S, Range 15E, G&SRM, Gila County, Arizona, its distance as shown on the attached Certificate of Location. Bearings and distance are grid north.

Any overlap onto pre-existing lode claims, or Private Land, is acknowledged as non-locatable, and any overlapping portion is acknowledged as invalid.

Legend

- ▣ Corner
- ▲ End Center
- Location Monument
- County Line
- Claim Boundary
- ▭ Section
- ▭ Township



Claims Filed By:
 Kennecott Exploration Company
 2640 West 1700 South
 Salt Lake City, UT 84104

When recorded return to:
Kennecott Exploration Company – Land Dept.
2640 West 1700 South
Salt Lake City, UT 84104

ARIZONA NOTICE OF LOCATION
(LODE CLAIM)

NOTICE IS HEREBY GIVEN THAT KENNECOTT EXPLORATION COMPANY, whose mailing address is 2640 West 1700 South, Salt Lake City, Utah 84104 by its undersigned officer, makes this location of the ST 111 Lode Mining Claim, in Pinal County, Arizona.

The general course of the claim is from the East to West, and said claim is within the:

<u>Quarter</u>	<u>Section</u>	<u>Township</u>	<u>Range</u>
SE	11	4S	14E
SW	12	4S	14E

Pinal County, Arizona, G&SRM.


This claim is 1500 feet in length and 598 feet in width. This Notice of Location is posted on the centerline of the claim. The claim runs from the location monument on which this notice is posted 1480 feet in an easterly direction to the East endline, and 20 feet in a westerly direction to the West endline. The claim boundaries are marked by six monuments, one at each corner and one at the center of each endline. The location monument on which this notice is posted is situated within Section 11, T4S, R14E, Pinal County, Arizona, G&SRM, and is approximately 21920 feet West and 14532 feet South from the NE corner of Section 33, T3S, R15E, Gila County, Arizona, G&SRM. Any overlaps onto pre-existing lode claims, private or State Land are acknowledged as pre-existing rights and that portion of said overlap is acknowledged as invalid.

The undersigned claims the ground as depicted on the map that is attached to a copy of this Notice of Location filed in the office of the Recorder, Pinal County, Arizona.

The claim has been monumented in accordance with State and Federal law. Corner, end centers and location monuments are posts, 1-1/2" x 1-1/2" x 5' projecting at least 4' above the ground.

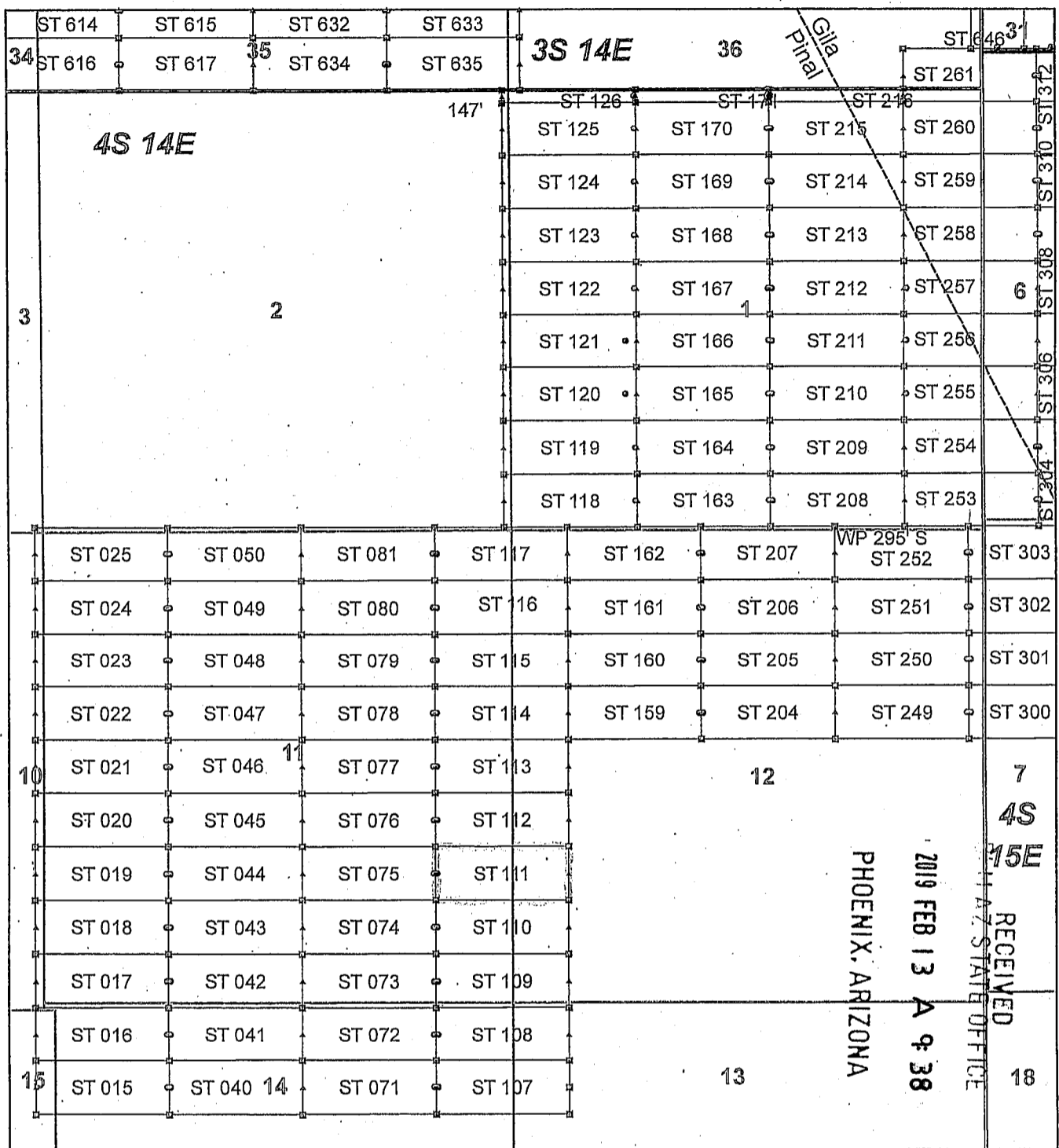
Located, dated and posted on the ground this 13th day of January, 2019.

KENNECOTT EXPLORATION COMPANY


By: Erik Best, its Operating Officer

RECEIVED
PINAL COUNTY RECORDER
PHOENIX, ARIZONA
2019 FEB 13 A 9:38

AM0453536



AM0453536

Steamboat Claim Block, Arizona - Map 4

Steamboat - ST Lode Mining Claims
 T3S and T4S, R14E and R15E G&SRM
 Gila and Pinal Counties, Arizona
 Located January 11 - 19, 2019


Monuments are 1-1/2" by 1-1/2" by 5' Wood Posts projecting at least four feet above the ground. Location Monuments are set 20' inside the Endline along the center of each claim, and are 1500' long X 600' wide unless otherwise depicted and as detailed in the attached Certificate of Location.

TIE POINT: The location monument of claims ST 015 - ST 599 is tied to the northeast corner of Section 33, while the location monument of claims ST 600 - ST 677 and STC 001 - STC 042 is tied to the northeast corner of Section 28, Township 3S, Range 15E, G&SRM, Gila County, Arizona, its distance as shown on the attached Certificate of Location. Bearings and distance are grid north.

Any overlap onto pre-existing lode claims, or Private Land, is acknowledged as non-locatable, and any overlapping portion is acknowledged as invalid.

Legend

- Corner
- ▲ End Center
- Location Monument
- County Line
- Claim Boundary
- ▭ Section
- ▭ Township



Claims Filed By-
 Kennecott Exploration Company
 2640 West 1700 South
 Salt Lake City, UT 84104

When recorded return to:
Kennecott Exploration Company – Land Dept.
2640 West 1700 South
Salt Lake City, UT 84104

ARIZONA NOTICE OF LOCATION
(LODE CLAIM)

NOTICE IS HEREBY GIVEN THAT KENNECOTT EXPLORATION COMPANY, whose mailing address is 2640 West 1700 South, Salt Lake City, Utah 84104 by its undersigned officer, makes this location of the ST 112 Lode Mining Claim, in Pinal County, Arizona.

The general course of the claim is from the East to West, and said claim is within the:

<u>Quarter</u>	<u>Section</u>	<u>Township</u>	<u>Range</u>
SE	11	4S	14E
SW	12	4S	14E

Pinal County, Arizona, G&SRM.


This claim is 1500 feet in length and 598 feet in width. This Notice of Location is posted on the centerline of the claim. The claim runs from the location monument on which this notice is posted 1480 feet in an easterly direction to the East endline, and 20 feet in a westerly direction to the West endline. The claim boundaries are marked by six monuments, one at each corner and one at the center of each endline. The location monument on which this notice is posted is situated within Section 11, T4S, R14E, Pinal County, Arizona, G&SRM, and is approximately 21921 feet West and 13934 feet South from the NE corner of Section 33, T3S, R15E, Gila County, Arizona, G&SRM. Any overlaps onto pre-existing lode claims, private or State Land are acknowledged as pre-existing rights and that portion of said overlap is acknowledged as invalid.

The undersigned claims the ground as depicted on the map that is attached to a copy of this Notice of Location filed in the office of the Recorder, Pinal County, Arizona.

The claim has been monumented in accordance with State and Federal law. Corner, end centers and location monuments are posts, 1-1/2" x 1-1/2" x 5' projecting at least 4' above the ground.

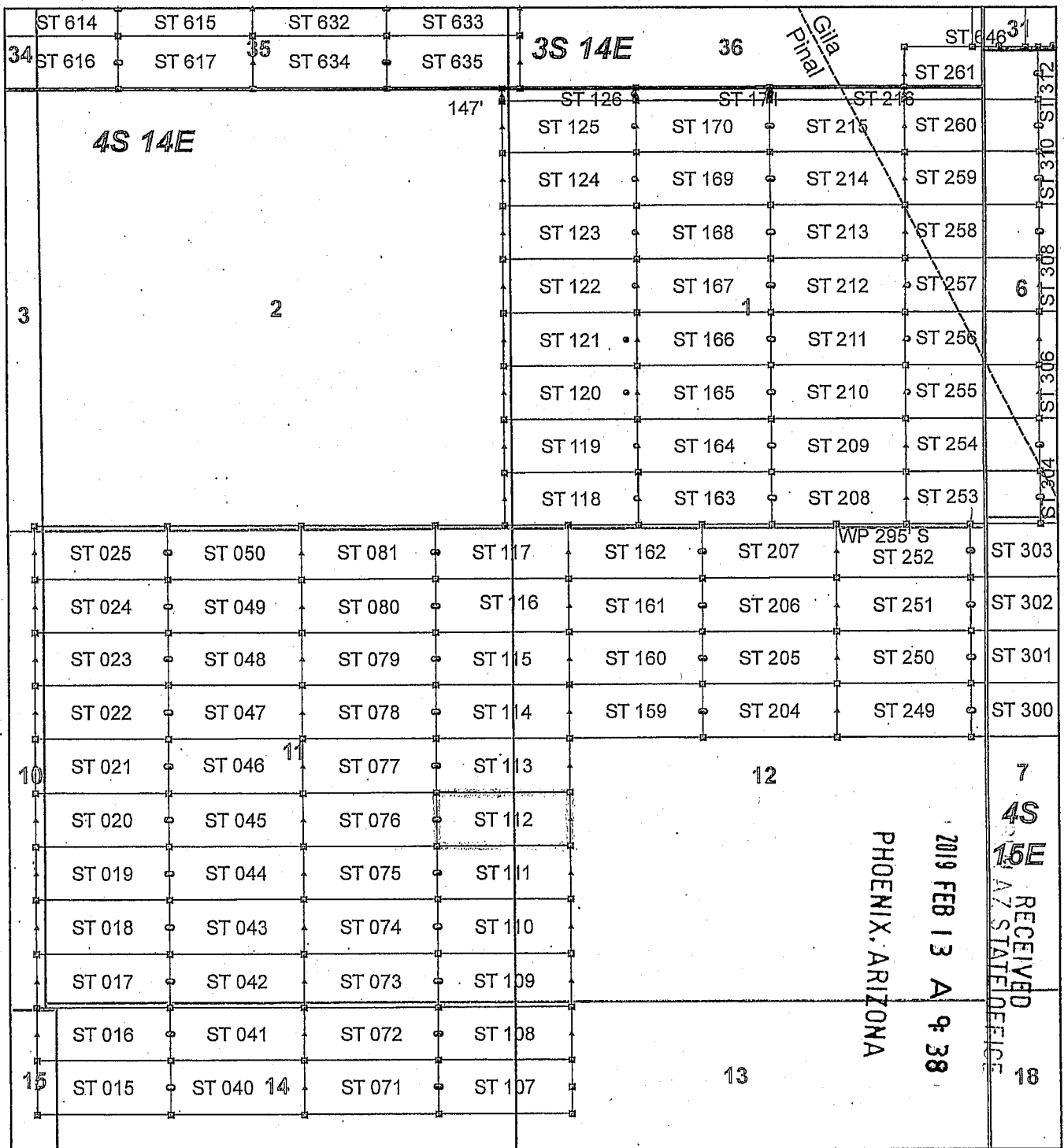
Located, dated and posted on the ground this 13th day of January, 2019.

KENNECOTT EXPLORATION COMPANY


By: Erik Best, its Operating Officer

RECEIVED
P.L.M. AZ STATE OFFICE
2019 FEB 13 A 9:38
PHOENIX, ARIZONA

AM0453537



AMC453537

Steamboat Claim Block, Arizona - Map 4

Steamboat - ST Lode Mining Claims
 T3S and T4S, R14E and R15E G&SRM
 Gila and Pinal Counties, Arizona
 Located January 11 - 19, 2019


Monuments are 1-1/2" by 1-1/2" by 5' Wood Posts projecting at least four feet above the ground. Location Monuments are set 20' inside the Endline along the center of each claim, and are 1500' long X 600' wide unless otherwise depicted and as detailed in the attached Certificate of Location.

TIE POINT: The location monument of claims ST 015 - ST 599 is tied to the northeast corner of Section 33, while the location monument of claims ST 600 - ST 677 and STC 001 - STC 042 is tied to the northeast corner of Section 28, Township 3S, Range 15E, G&SRM, Gila County, Arizona, its distance as shown on the attached Certificate of Location. Bearings and distance are grid north.

Any overlap onto pre-existing lode claims, or Private Land, is acknowledged as non-locatable, and any overlapping portion is acknowledged as invalid.

Legend

- ▣ Corner
- ▲ End Center
- Location Monument
- County Line
- Claim Boundary
- ▤ Section
- ▨ Township



Claims Filed By:
 Kennecott Exploration Company
 2640 West 1700 South
 Salt Lake City, UT 84104

When recorded return to:
Kennecott Exploration Company – Land Dept.
2640 West 1700 South
Salt Lake City, UT 84104

ARIZONA NOTICE OF LOCATION
(LODE CLAIM)

NOTICE IS HEREBY GIVEN THAT KENNECOTT EXPLORATION COMPANY, whose mailing address is 2640 West 1700 South, Salt Lake City, Utah 84104 by its undersigned officer, makes this location of the ST 113 Lode Mining Claim, in Pinal County, Arizona.

The general course of the claim is from the East to West, and said claim is within the:

<u>Quarter</u>	<u>Section</u>	<u>Township</u>	<u>Range</u>
SE	11	4S	14E
NE	11	4S	14E
NW	12	4S	14E
SW	12	4S	14E

Pinal County, Arizona, G&SRM.


This claim is 1500 feet in length and 598 feet in width. This Notice of Location is posted on the centerline of the claim. The claim runs from the location monument on which this notice is posted 1480 feet in an easterly direction to the East endline, and 20 feet in a westerly direction to the West endline. The claim boundaries are marked by six monuments, one at each corner and one at the center of each endline. The location monument on which this notice is posted is situated within Section 11, T4S, R14E, Pinal County, Arizona, G&SRM, and is approximately 21922 feet West and 13336 feet South from the NE corner of Section 33, T3S, R15E, Gila County, Arizona, G&SRM. Any overlaps onto pre-existing lode claims, private or State Land are acknowledged as pre-existing rights and that portion of said overlap is acknowledged as invalid.

The undersigned claims the ground as depicted on the map that is attached to a copy of this Notice of Location filed in the office of the Recorder, Pinal County, Arizona.

The claim has been monumented in accordance with State and Federal law. Corner, end centers and location monuments are posts, 1-1/2" x 1-1/2" x 5' projecting at least 4' above the ground.

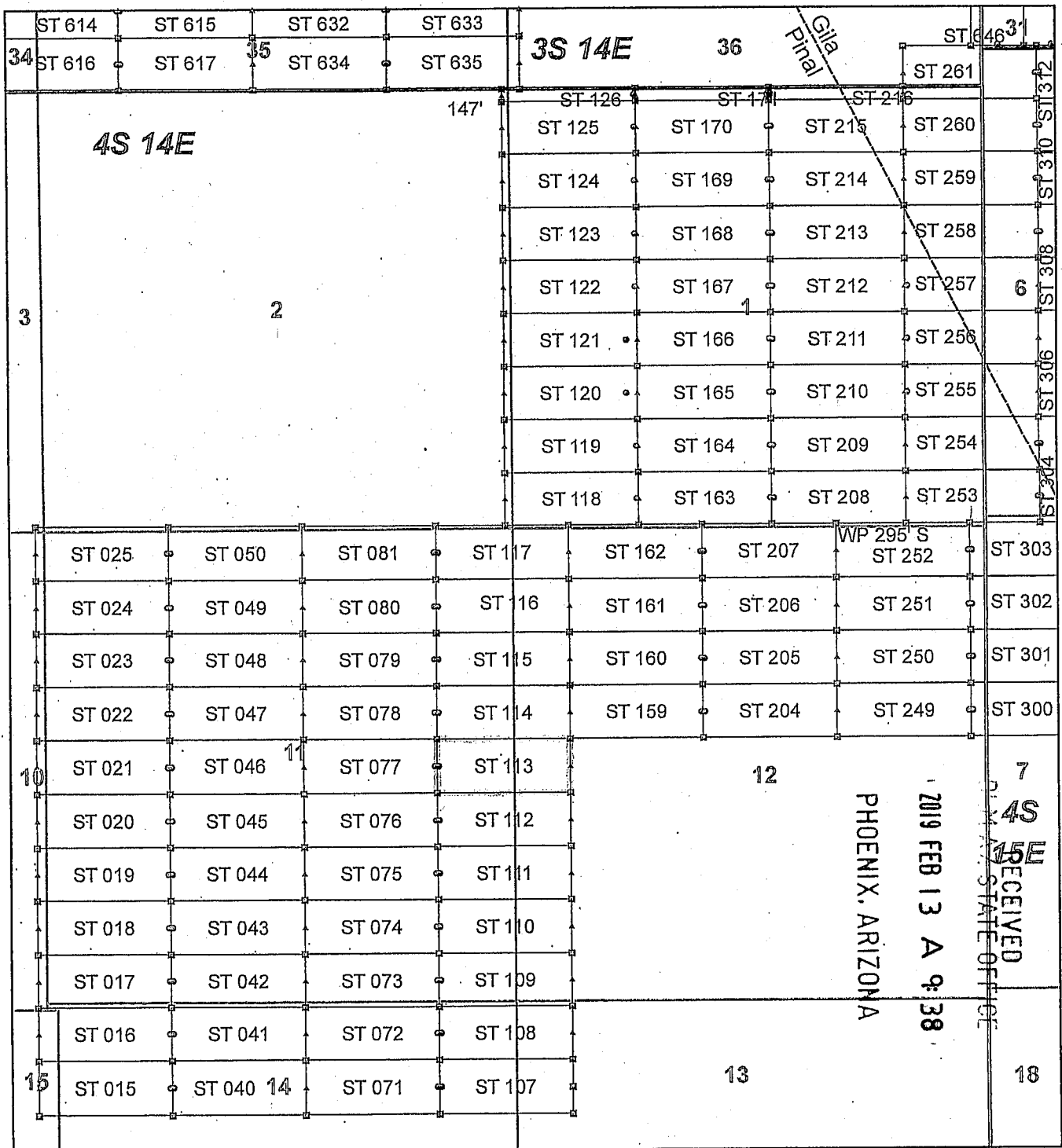
Located, dated and posted on the ground this 13th day of January, 2019.

KENNECOTT EXPLORATION COMPANY


By: Erik Best, its Operating Officer

RECEIVED
PINAL STATE OFFICE
2019 FEB 13 A 9:38
PHOENIX, ARIZONA

AMC 453538



Steamboat Claim Block, Arizona - Map 4

Steamboat - ST Lode Mining Claims
 T3S and T4S, R14E and R15E G&SRM
 Gila and Pinal Counties, Arizona
 Located January 11 - 19, 2019

Monuments are 1-1/2" by 1-1/2" by 5' Wood Posts projecting at least four feet above the ground. Location Monuments are set 20' inside the Endline along the center of each claim, and are 1500' long X 600' wide unless otherwise depicted and as detailed in the attached Certificate of Location.

TIE POINT: The location monument of claims ST 015 - ST 599 is tied to the northeast corner of Section 33, while the location monument of claims ST 600 - ST 677 and STC 001 - STC 042 is tied to the northeast corner of Section 28, Township 3S, Range 15E, G&SRM, Gila County, Arizona, its distance as shown on the attached Certificate of Location. Bearings and distance are grid north.

Any overlap onto pre-existing lode claims, or Private Land, is acknowledged as non-locatable, and any overlapping portion is acknowledged as invalid.

Legend

- Corner
- ▲ End Center
- Location Monument
- County Line
- Claim Boundary
- ▭ Section
- ▭ Township

0 0.225 0.45
 |-----|-----|
 Miles

Claims Filed By-
 Kennecott Exploration Company
 2640 West 1700 South
 Salt Lake City, UT 84104

When recorded return to:
Kennecott Exploration Company – Land Dept.
2640 West 1700 South
Salt Lake City, UT 84104

ARIZONA NOTICE OF LOCATION
(LODE CLAIM)

NOTICE IS HEREBY GIVEN THAT KENNECOTT EXPLORATION COMPANY, whose mailing address is 2640 West 1700 South, Salt Lake City, Utah 84104 by its undersigned officer, makes this location of the ST 114 Lode Mining Claim, in Pinal County, Arizona.

The general course of the claim is from the East to West, and said claim is within the:

<u>Quarter</u>	<u>Section</u>	<u>Township</u>	<u>Range</u>
NE	11	4S	14E
NW	12	4S	14E

Pinal County, Arizona, G&SRM.


This claim is 1500 feet in length and 598 feet in width. This Notice of Location is posted on the centerline of the claim. The claim runs from the location monument on which this notice is posted 1480 feet in an easterly direction to the East endline, and 20 feet in a westerly direction to the West endline. The claim boundaries are marked by six monuments, one at each corner and one at the center of each endline. The location monument on which this notice is posted is situated within Section 11, T4S, R14E, Pinal County, Arizona, G&SRM, and is approximately 21922 feet West and 12738 feet South from the NE corner of Section 33, T3S, R15E, Gila County, Arizona, G&SRM. Any overlaps onto pre-existing lode claims, private or State Land are acknowledged as pre-existing rights and that portion of said overlap is acknowledged as invalid.

The undersigned claims the ground as depicted on the map that is attached to a copy of this Notice of Location filed in the office of the Recorder, Pinal County, Arizona.

The claim has been monumented in accordance with State and Federal law. Corner, end centers and location monuments are posts, 1-1/2" x 1-1/2" x 5' projecting at least 4' above the ground.

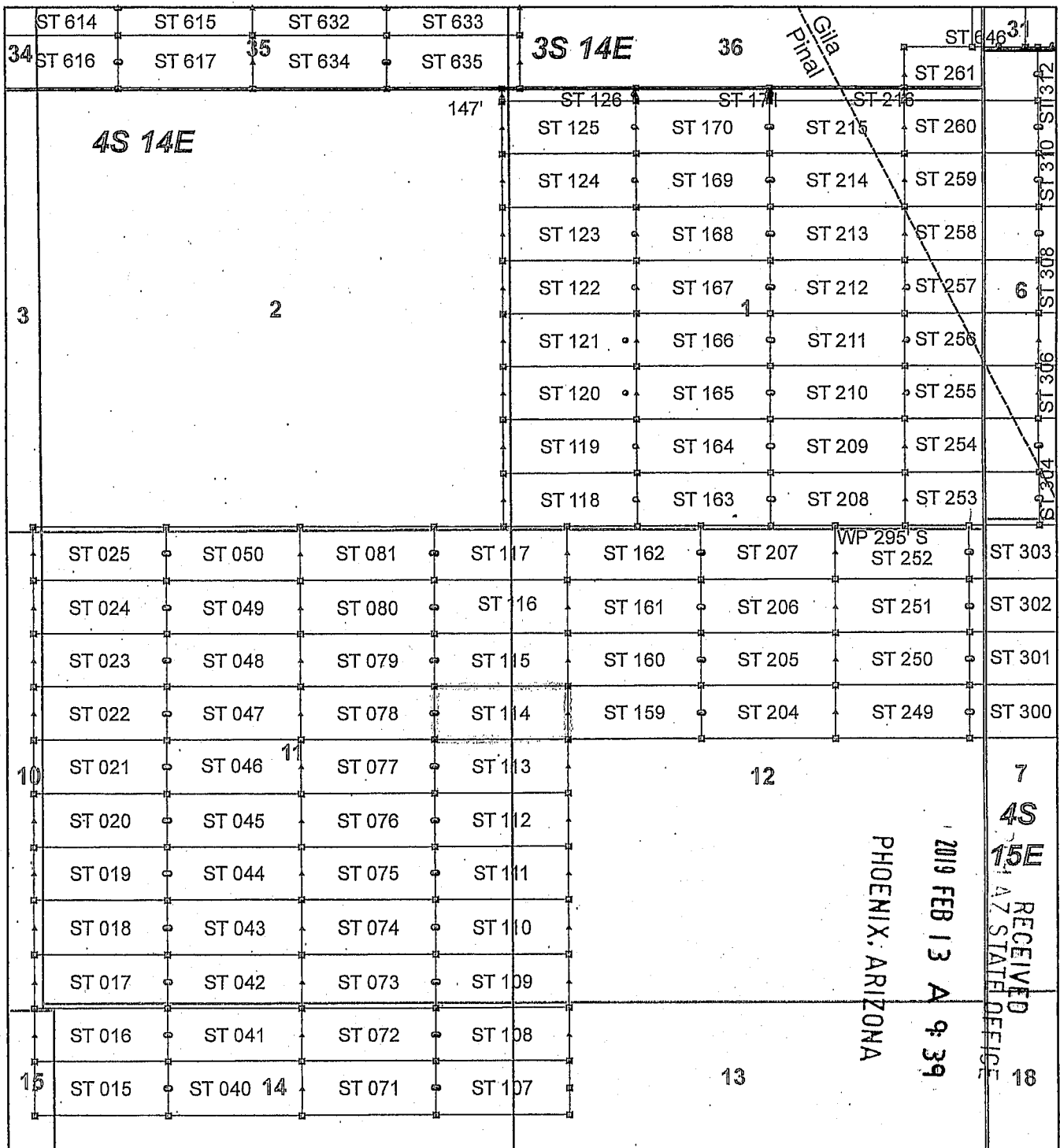
Located, dated and posted on the ground this 13th day of January, 2019.

KENNECOTT EXPLORATION COMPANY


By: Erik Best, its Operating Officer

RECEIVED
9:14 AM AZ STATE OFFICE
2019 FEB 13 A 9:39
PHOENIX, ARIZONA

AMC453539



AM0453539

Steamboat Claim Block, Arizona - Map 4

Steamboat - ST Lode Mining Claims
 T3S and T4S, R14E and R15E G&SRM.
 Gila and Pinal Counties, Arizona
 Located January 11 - 19, 2019


Monuments are 1-1/2" by 1-1/2" by 5' Wood Posts projecting at least four feet above the ground. Location Monuments are set 20' inside the Endline along the center of each claim, and are 1500' long X 600' wide unless otherwise depicted and as detailed in the attached Certificate of Location.

TIE POINT: The location monument of claims ST 015 - ST 599 is tied to the northeast corner of Section 33, while the location monument of claims ST 600 - ST 677 and STC 001 - STC 042 is tied to the northeast corner of Section 28, Township 3S, Range 15E, G&SRM, Gila County, Arizona, its distance as shown on the attached Certificate of Location. Bearings and distance are grid north.

Any overlap onto pre-existing lode claims, or Private Land, is acknowledged as non-locatable, and any overlapping portion is acknowledged as invalid.

Legend

- ▣ Corner
- ▲ End Center
- Location Monument
- County Line
- ▭ Claim Boundary
- ▭ Section
- ▭ Township



Claims Filed By:
 Kennecott Exploration Company
 2640 West 1700 South
 Salt Lake City, UT 84104

When recorded return to:
Kennecott Exploration Company – Land Dept.
2640 West 1700 South
Salt Lake City, UT 84104

ARIZONA NOTICE OF LOCATION
(LODE CLAIM)

NOTICE IS HEREBY GIVEN THAT KENNECOTT EXPLORATION COMPANY, whose mailing address is 2640 West 1700 South, Salt Lake City, Utah 84104 by its undersigned officer, makes this location of the ST 115 Lode Mining Claim, in Pinal County, Arizona.

The general course of the claim is from the East to West, and said claim is within the:

<u>Quarter</u>	<u>Section</u>	<u>Township</u>	<u>Range</u>
NE	11	4S	14E
NW	12	4S	14E

Pinal County, Arizona, G&SRM.


This claim is 1500 feet in length and 598 feet in width. This Notice of Location is posted on the centerline of the claim. The claim runs from the location monument on which this notice is posted 1480 feet in an easterly direction to the East endline, and 20 feet in a westerly direction to the West endline. The claim boundaries are marked by six monuments, one at each corner and one at the center of each endline. The location monument on which this notice is posted is situated within Section 11, T4S, R14E, Pinal County, Arizona, G&SRM, and is approximately 21923 feet West and 12139 feet South from the NE corner of Section 33, T3S, R15E, Gila County, Arizona, G&SRM. Any overlaps onto pre-existing lode claims, private or State Land are acknowledged as pre-existing rights and that portion of said overlap is acknowledged as invalid.

The undersigned claims the ground as depicted on the map that is attached to a copy of this Notice of Location filed in the office of the Recorder, Pinal County, Arizona.

The claim has been monumented in accordance with State and Federal law. Corner, end centers and location monuments are posts, 1-1/2" x 1-1/2" x 5' projecting at least 4' above the ground.

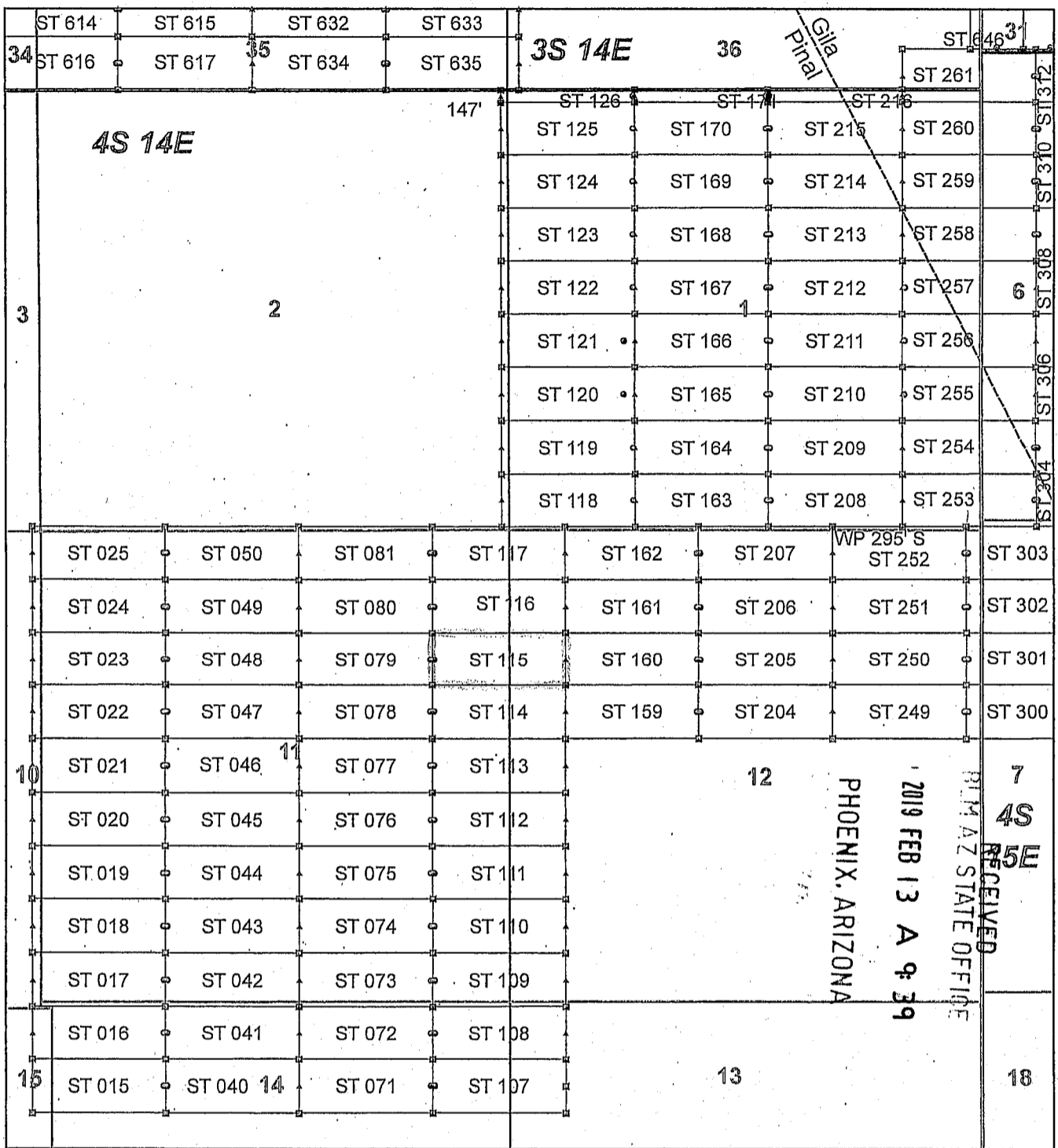
Located, dated and posted on the ground this 13th day of January, 2019.

KENNECOTT EXPLORATION COMPANY


By: Erik Best, its Operating Officer

RECEIVED
PINAL COUNTY STATE OFFICE
2019 FEB 13 A 9:39
PHOENIX, ARIZONA

AMC 453540



Steamboat Claim Block, Arizona - Map 4

Steamboat - ST Lode Mining Claims
 T3S and T4S, R14E and R15E G&SRM
 Gila and Pinal Counties, Arizona
 Located January 11 - 16, 2019


Monuments are 1-1/2" by 1-1/2" by 5' Wood Posts projecting at least four feet above the ground. Location Monuments are set 20' inside the Endline along the center of each claim, and are 1500' long X 600' wide unless otherwise depicted and as detailed in the attached Certificate of Location.

TIE POINT: The location monument of claims ST 015 - ST 599 is tied to the northeast corner of Section 33, while the location monument of claims ST 600 - ST 677 and STC 001 - STC 042 is tied to the northeast corner of Section 28, Township 3S, Range 15E, G&SRM, Gila County, Arizona, its distance as shown on the attached Certificate of Location. Bearings and distance are grid north.

Any overlap onto pre-existing lode claims, or Private Land, is acknowledged as non-locatable, and any overlapping portion is acknowledged as invalid.

Legend

- ▣ Corner
- ▲ End Center
- Location Monument
- County Line
- Claim Boundary
- ▤ Section
- ▥ Township



Claims Filed By-
 Kennecott Exploration Company
 2640 West 1700 South
 Salt Lake City, UT 84104

When recorded return to:
Kennecott Exploration Company – Land Dept.
2640 West 1700 South
Salt Lake City, UT 84104

ARIZONA NOTICE OF LOCATION
(LODE CLAIM)

NOTICE IS HEREBY GIVEN THAT KENNECOTT EXPLORATION COMPANY, whose mailing address is 2640 West 1700 South, Salt Lake City, Utah 84104 by its undersigned officer, makes this location of the ST 116 Lode Mining Claim, in Pinal County, Arizona.

The general course of the claim is from the East to West, and said claim is within the:

<u>Quarter</u>	<u>Section</u>	<u>Township</u>	<u>Range</u>
NE	11	4S	14E
NW	12	4S	14E

Pinal County, Arizona, G&SRM.


This claim is 1500 feet in length and 598 feet in width. This Notice of Location is posted on the centerline of the claim. The claim runs from the location monument on which this notice is posted 1480 feet in an easterly direction to the East endline, and 20 feet in a westerly direction to the West endline. The claim boundaries are marked by six monuments, one at each corner and one at the center of each endline. The location monument on which this notice is posted is situated within Section 11, T4S, R14E, Pinal County, Arizona, G&SRM, and is approximately 21924 feet West and 11541 feet South from the NE corner of Section 33, T3S, R15E, Gila County, Arizona, G&SRM. Any overlaps onto pre-existing lode claims, private or State Land are acknowledged as pre-existing rights and that portion of said overlap is acknowledged as invalid.

The undersigned claims the ground as depicted on the map that is attached to a copy of this Notice of Location filed in the office of the Recorder, Pinal County, Arizona.

The claim has been monumented in accordance with State and Federal law. Corner, end centers and location monuments are posts, 1-1/2" x 1-1/2" x 5' projecting at least 4' above the ground.

Located, dated and posted on the ground this 13th day of January, 2019.

KENNECOTT EXPLORATION COMPANY

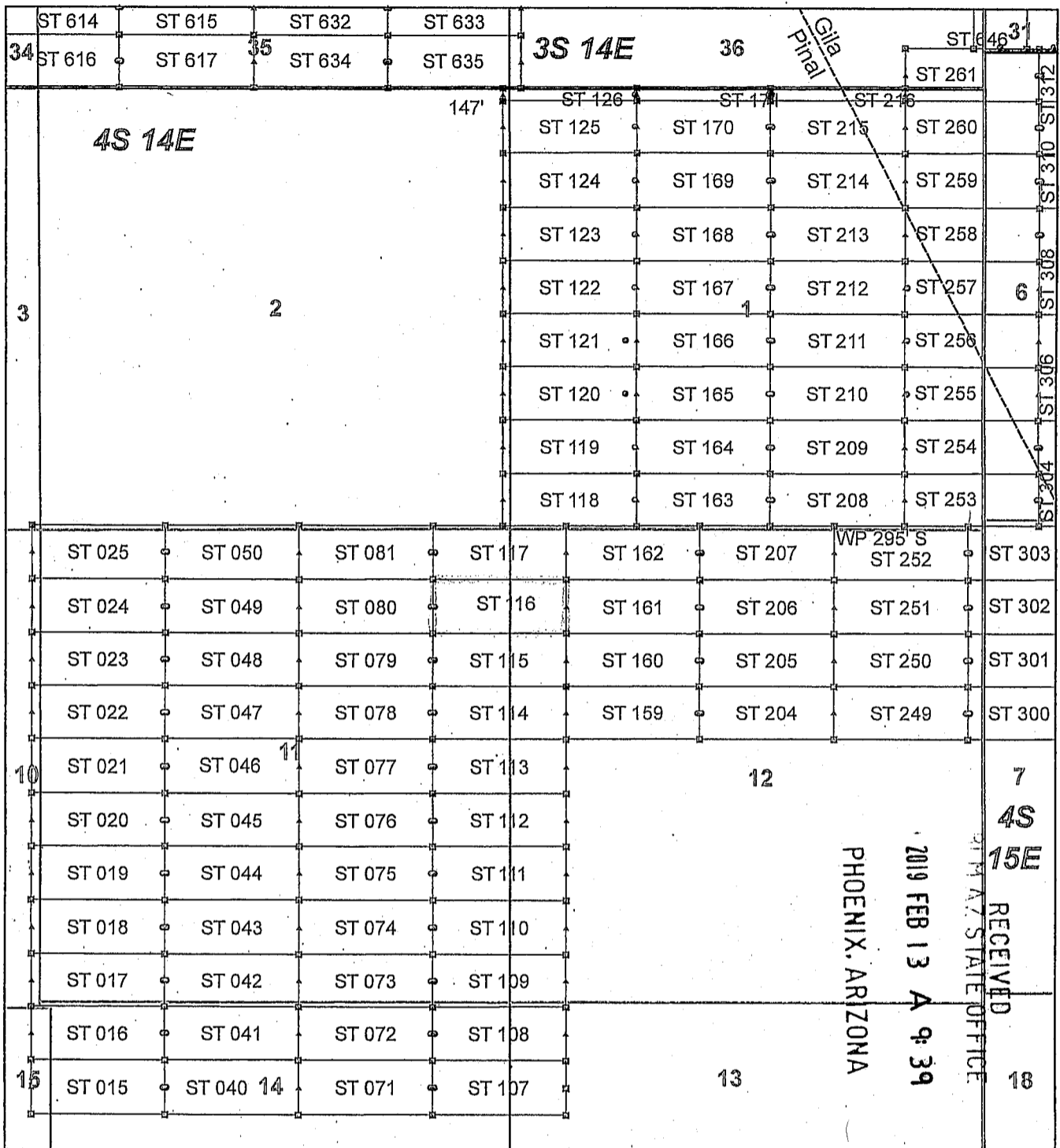

By: Erik Best, its Operating Officer

PHOENIX, ARIZONA

2019 FEB 13 A 9:39

RECEIVED
PINAL STATE OFFICE

AMC453541



AMC453541

Steamboat Claim Block, Arizona - Map 4

Steamboat - ST Lode Mining Claims
 T3S and T4S, R14E and R15E G&SRM
 Gila and Pinal Counties, Arizona
 Located January 11 - 19, 2019


Monuments are 1-1/2" by 1-1/2" by 5' Wood Posts projecting at least four feet above the ground. Location Monuments are set 20' inside the Endline along the center of each claim, and are 1500' long X 600' wide unless otherwise depicted and as detailed in the attached Certificate of Location.

TIE POINT: The location monument of claims ST 015 - ST 599 is tied to the northeast corner of Section 33, while the location monument of claims ST 600 - ST 677 and STC 001 - STC 042 is tied to the northeast corner of Section 28, Township 3S, Range 15E, G&SRM, Gila County, Arizona, its distance as shown on the attached Certificate of Location. Bearings and distance are grid north.

Any overlap onto pre-existing lode claims, or Private Land, is acknowledged as non-locatable, and any overlapping portion is acknowledged as invalid.

Legend

- ▣ Corner
- ▲ End Center
- Location Monument
- County Line
- Claim Boundary
- ▭ Section
- ▭ Township



Claims Filed By-
 Kennecott Exploration Company
 2640 West 1700 South
 Salt Lake City, UT 84104

When recorded return to:
Kennecott Exploration Company – Land Dept.
2640 West 1700 South
Salt Lake City, UT 84104

ARIZONA NOTICE OF LOCATION
(LODE CLAIM)

NOTICE IS HEREBY GIVEN THAT KENNECOTT EXPLORATION COMPANY, whose mailing address is 2640 West 1700 South, Salt Lake City, Utah 84104 by its undersigned officer, makes this location of the ST 117 Lode Mining Claim, in Pinal County, Arizona.

The general course of the claim is from the East to West, and said claim is within the:

<u>Quarter</u>	<u>Section</u>	<u>Township</u>	<u>Range</u>
NE	11	4S	14E
NW	12	4S	14E
SE	2	4S	14E
SW	1	4S	14E

Pinal County, Arizona, G&SRM.

This claim is 1500 feet in length and 598 feet in width. This Notice of Location is posted on the centerline of the claim. The claim runs from the location monument on which this notice is posted 1480 feet in an easterly direction to the East endline, and 20 feet in a westerly direction to the West endline. The claim boundaries are marked by six monuments, one at each corner and one at the center of each endline. The location monument on which this notice is posted is situated within Section 11, T4S, R14E, Pinal County, Arizona, G&SRM, and is approximately 21923 feet West and 10946 feet South from the NE corner of Section 33, T3S, R15E, Gila County, Arizona, G&SRM. Any overlaps onto pre-existing lode claims, private or State Land are acknowledged as pre-existing rights and that portion of said overlap is acknowledged as invalid.

The undersigned claims the ground as depicted on the map that is attached to a copy of this Notice of Location filed in the office of the Recorder, Pinal County, Arizona.

The claim has been monumented in accordance with State and Federal law. Corner, end centers and location monuments are posts, 1-1/2" x 1-1/2" x 5' projecting at least 4' above the ground.

Located, dated and posted on the ground this 13th day of January, 2019.

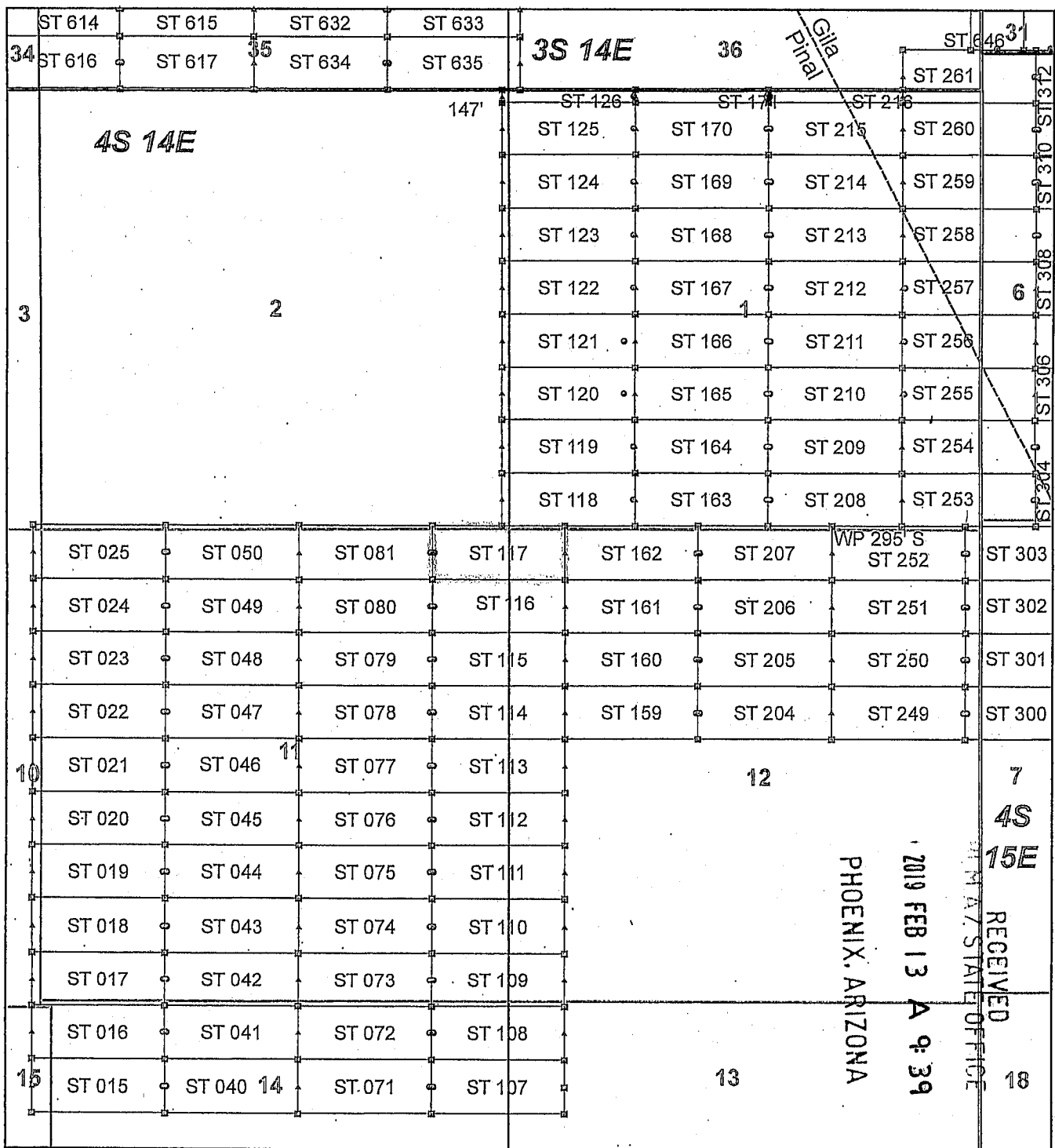
KENNECOTT EXPLORATION COMPANY



By: Erik Best, its Operating Officer

RECEIVED
PINAL STATE OFFICE
2019 FEB 13 A 9:39
PHOENIX, ARIZONA

AM0453542



AMC453542

Steamboat Claim Block, Arizona - Map 4

Steamboat - ST Lode Mining Claims
 T3S and T4S, R14E and R15E G&SRM
 Gila and Pinal Counties, Arizona
 Located January 11 - 19, 2019


Monuments are 1-1/2" by 1-1/2" by 5' Wood Posts projecting at least four feet above the ground. Location Monuments are set 20' inside the Endline along the center of each claim, and are 1500' long X 600' wide unless otherwise depicted and as detailed in the attached Certificate of Location.

TIE POINT: The location monument of claims ST 015 - ST 599 is tied to the northeast corner of Section 33, while the location monument of claims ST 600 - ST 677 and STC 001 - STC 042 is tied to the northeast corner of Section 28, Township 3S, Range 15E, G&SRM, Gila County, Arizona, its distance as shown on the attached Certificate of Location. Bearings and distance are grid north.

Any overlap onto pre-existing lode claims, or Private Land, is acknowledged as non-locatable, and any overlapping portion is acknowledged as invalid.

Legend

- ◻ Corner
- ▲ End Center
- Location Monument
- County Line
- ▭ Claim Boundary
- ▭ Section
- ▭ Township



Claims Filed By:
 Kennecott Exploration Company
 2640 West 1700 South
 Salt Lake City, UT 84104

When recorded return to:
Kennecott Exploration Company – Land Dept.
2640 West 1700 South
Salt Lake City, UT 84104

ARIZONA NOTICE OF LOCATION
(LODE CLAIM)

NOTICE IS HEREBY GIVEN THAT KENNECOTT EXPLORATION COMPANY, whose mailing address is 2640 West 1700 South, Salt Lake City, Utah 84104 by its undersigned officer, makes this location of the ST 118 Lode Mining Claim, in Pinal County, Arizona.

The general course of the claim is from the East to West, and said claim is within the:

<u>Quarter</u>	<u>Section</u>	<u>Township</u>	<u>Range</u>
SW	1	4S	14E

Pinal County, Arizona, G&SRM.


This claim is 1500 feet in length and 598 feet in width. This Notice of Location is posted on the centerline of the claim. The claim runs from the location monument on which this notice is posted 20 feet in an easterly direction to the East endline, and 1480 feet in a westerly direction to the West endline. The claim boundaries are marked by six monuments, one at each corner and one at the center of each endline. The location monument on which this notice is posted is situated within Section 1, T4S, R14E, Pinal County, Arizona, G&SRM, and is approximately 19679 feet West and 10343 feet South from the NE corner of Section 33, T3S, R15E, Gila County, Arizona, G&SRM. Any overlaps onto pre-existing lode claims, private or State Land are acknowledged as pre-existing rights and that portion of said overlap is acknowledged as invalid.

The undersigned claims the ground as depicted on the map that is attached to a copy of this Notice of Location filed in the office of the Recorder, Pinal County, Arizona.

The claim has been monumented in accordance with State and Federal law. Corner, end centers and location monuments are posts, 1-1/2" x 1-1/2" x 5' projecting at least 4' above the ground.

Located, dated and posted on the ground this 13th day of January, 2019.

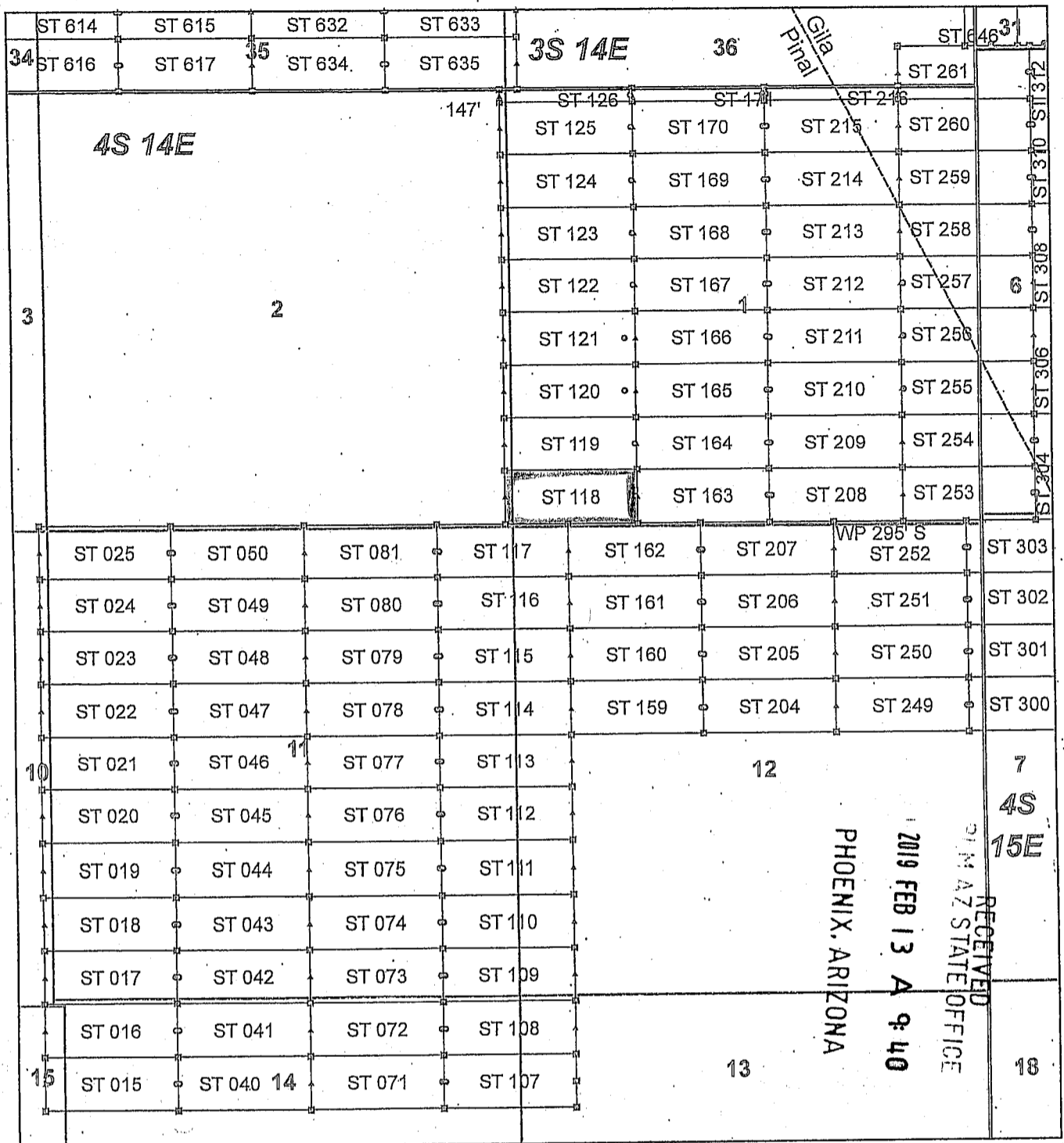
KENNECOTT EXPLORATION COMPANY



By: Erik Best, its Operating Officer

RECEIVED
BIMAZ STATE OFFICE
2019 FEB 13 A 9:39
PHOENIX, ARIZONA

AMC453543



AM0453543

Steamboat Claim Block, Arizona - Map 4

Steamboat - ST Lode Mining Claims
 T3S and T4S, R14E and R15E G&SRM
 Gila and Pinal Counties, Arizona
 Located January 11 - 19, 2019

Monuments are 1-1/2" by 1-1/2" by 5' Wood Posts projecting at least four feet above the ground. Location Monuments are set 20' inside the Endline along the center of each claim, and are 1500' long X 600' wide unless otherwise depicted and as detailed in the attached Certificate of Location.

TIE POINT: The location monument of claims ST 015 - ST 599 is tied to the northeast corner of Section 33, while the location monument of claims ST 600 - ST 677 and STC 001 - STC 042 is tied to the northeast corner of Section 28, Township 3S, Range 15E, G&SRM, Gila County, Arizona, its distance as shown on the attached Certificate of Location. Bearings and distance are grid north.

Any overlap onto pre-existing lode claims, or Private Land, is acknowledged as non-locatable, and any overlapping portion is acknowledged as invalid.

Legend

- Corner
- ▲ End Center
- Location Monument
- County Line
- Claim Boundary
- Section
- Township

0 0.225 0.45
Miles

Claims Filed By-
 Kennecott Exploration Company
 2640 West 1700 South
 Salt Lake City, UT 84104

When recorded return to:
Kennecott Exploration Company – Land Dept.
2640 West 1700 South
Salt Lake City, UT 84104

ARIZONA NOTICE OF LOCATION
(LODE CLAIM)

NOTICE IS HEREBY GIVEN THAT KENNECOTT EXPLORATION COMPANY, whose mailing address is 2640 West 1700 South, Salt Lake City, Utah 84104 by its undersigned officer, makes this location of the ST 119 Lode Mining Claim, in Pinal County, Arizona.

The general course of the claim is from the East to West, and said claim is within the:

<u>Quarter</u>	<u>Section</u>	<u>Township</u>	<u>Range</u>
SW	1	4S	14E

Pinal County, Arizona, G&SRM.

This claim is 1500 feet in length and 598 feet in width. This Notice of Location is posted on the centerline of the claim. The claim runs from the location monument on which this notice is posted 20 feet in an easterly direction to the East endline, and 1480 feet in a westerly direction to the West endline. The claim boundaries are marked by six monuments, one at each corner and one at the center of each endline. The location monument on which this notice is posted is situated within Section 1, T4S, R14E, Pinal County, Arizona, G&SRM, and is approximately 19679 feet West and 9745 feet South from the NE corner of Section 33, T3S, R15E, Gila County, Arizona, G&SRM. Any overlaps onto pre-existing lode claims, private or State Land are acknowledged as pre-existing rights and that portion of said overlap is acknowledged as invalid.

The undersigned claims the ground as depicted on the map that is attached to a copy of this Notice of Location filed in the office of the Recorder, Pinal County, Arizona.

The claim has been monumented in accordance with State and Federal law. Corner, end centers and location monuments are posts, 1-1/2" x 1-1/2" x 5' projecting at least 4' above the ground.

Located, dated and posted on the ground this 13th day of January, 2019.

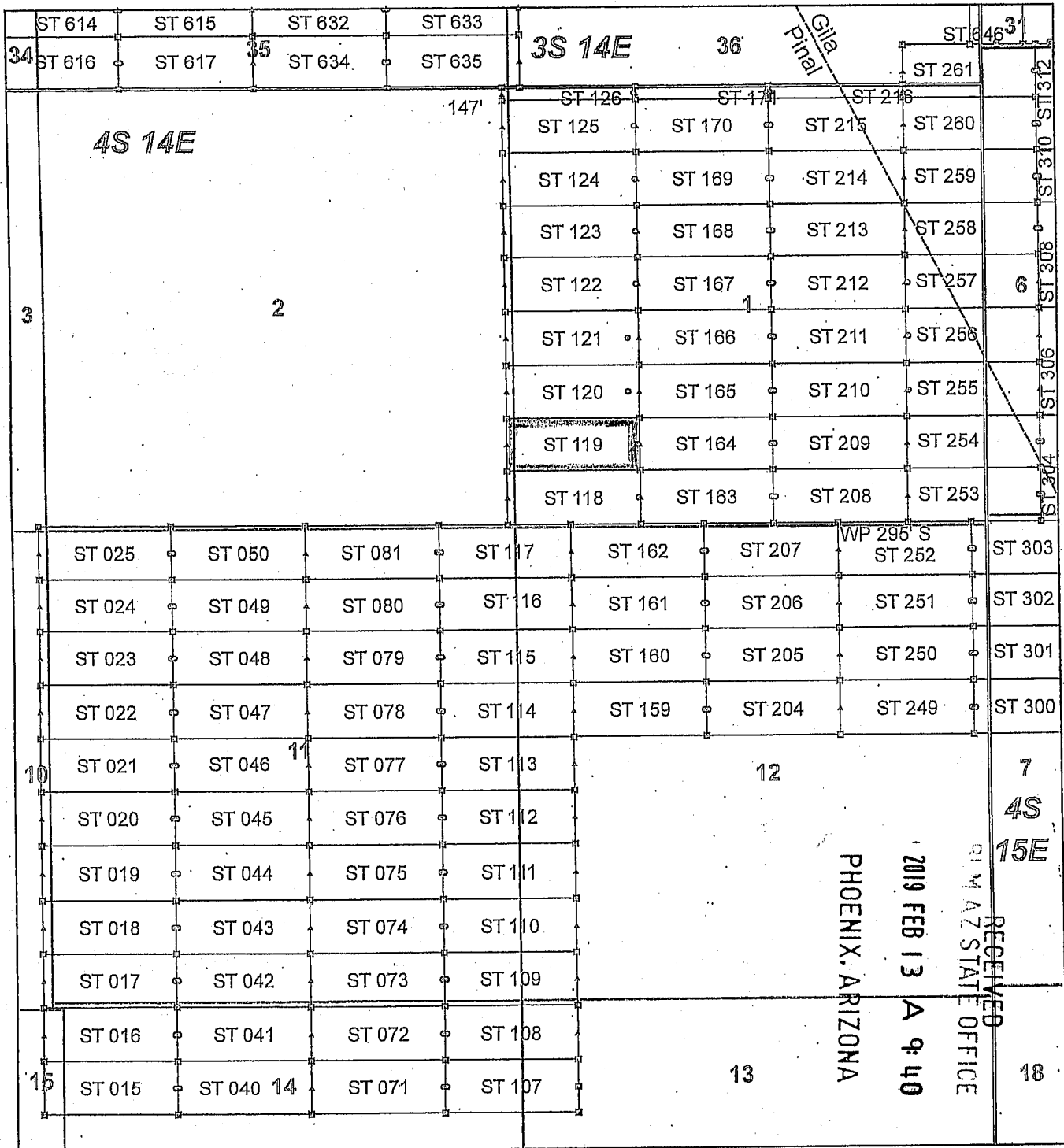
KENNECOTT EXPLORATION COMPANY



By: Erik Best, its Operating Officer

RECEIVED
PINAL COUNTY STATE OFFICE
2019 FEB 13 A 9:40
PHOENIX, ARIZONA

AM0453544



AM0453544

Steamboat Claim Block, Arizona - Map 4

Steamboat - ST Lode Mining Claims
 T3S and T4S, R14E and R15E G&SRM
 Gila and Pinal Counties, Arizona
 Located January 11 - 19, 2019

Monuments are 1-1/2" by 1-1/2" by 5' Wood Posts projecting at least four feet above the ground. Location Monuments are set 20' inside the Endline along the center of each claim, and are 1500' long X 600' wide unless otherwise depicted and as detailed in the attached Certificate of Location.

TIE POINT: The location monument of claims ST 015 - ST 599 is tied to the northeast corner of Section 33, while the location monument of claims ST 600 - ST 677 and STC 001 - STC 042 is tied to the northeast corner of Section 28, Township 3S, Range 15E, G&SRM, Gila County, Arizona, its distance as shown on the attached Certificate of Location. Bearings and distance are grid north.

Any overlap onto pre-existing lode claims, or Private Land, is acknowledged as non-locatable, and any overlapping portion is acknowledged as invalid.

Legend

- ▣ Corner
- ▲ End Center
- Location Monument
- County Line
- ▭ Claim Boundary
- ▭ Section
- ▭ Township

0 0.225 .045
 Miles

Claims Filed By-
 Kennecott Exploration Company
 2640 West 1700 South
 Salt Lake City, UT 84104

When recorded return to:
Kennecott Exploration Company – Land Dept.
2640 West 1700 South
Salt Lake City, UT 84104

ARIZONA NOTICE OF LOCATION
(LODE CLAIM)

NOTICE IS HEREBY GIVEN THAT KENNECOTT EXPLORATION COMPANY, whose mailing address is 2640 West 1700 South, Salt Lake City, Utah 84104 by its undersigned officer, makes this location of the ST 120 Lode Mining Claim, in Pinal County, Arizona.

The general course of the claim is from the East to West, and said claim is within the:

<u>Quarter</u>	<u>Section</u>	<u>Township</u>	<u>Range</u>
SW	1	4S	14E

Pinal County, Arizona, G&SRM.

This claim is 1500 feet in length and 598 feet in width. This Notice of Location is posted on the centerline of the claim. The claim runs from the location monument on which this notice is posted 127 feet in an easterly direction to the East endline, and 1373 feet in a westerly direction to the West endline. The claim boundaries are marked by six monuments, one at each corner and one at the center of each endline. The location monument on which this notice is posted is situated within Section 1, T4S, R14E, Pinal County, Arizona, G&SRM, and is approximately 19787 feet West and 9146 feet South from the NE corner of Section 33, T3S, R15E, Gila County, Arizona, G&SRM. Any overlaps onto pre-existing lode claims, private or State Land are acknowledged as pre-existing rights and that portion of said overlap is acknowledged as invalid.

The undersigned claims the ground as depicted on the map that is attached to a copy of this Notice of Location filed in the office of the Recorder, Pinal County, Arizona.

The claim has been monumented in accordance with State and Federal law. Corner, end centers and location monuments are posts, 1-1/2" x 1-1/2" x 5' projecting at least 4' above the ground.

Located, dated and posted on the ground this 13th day of January, 2019.

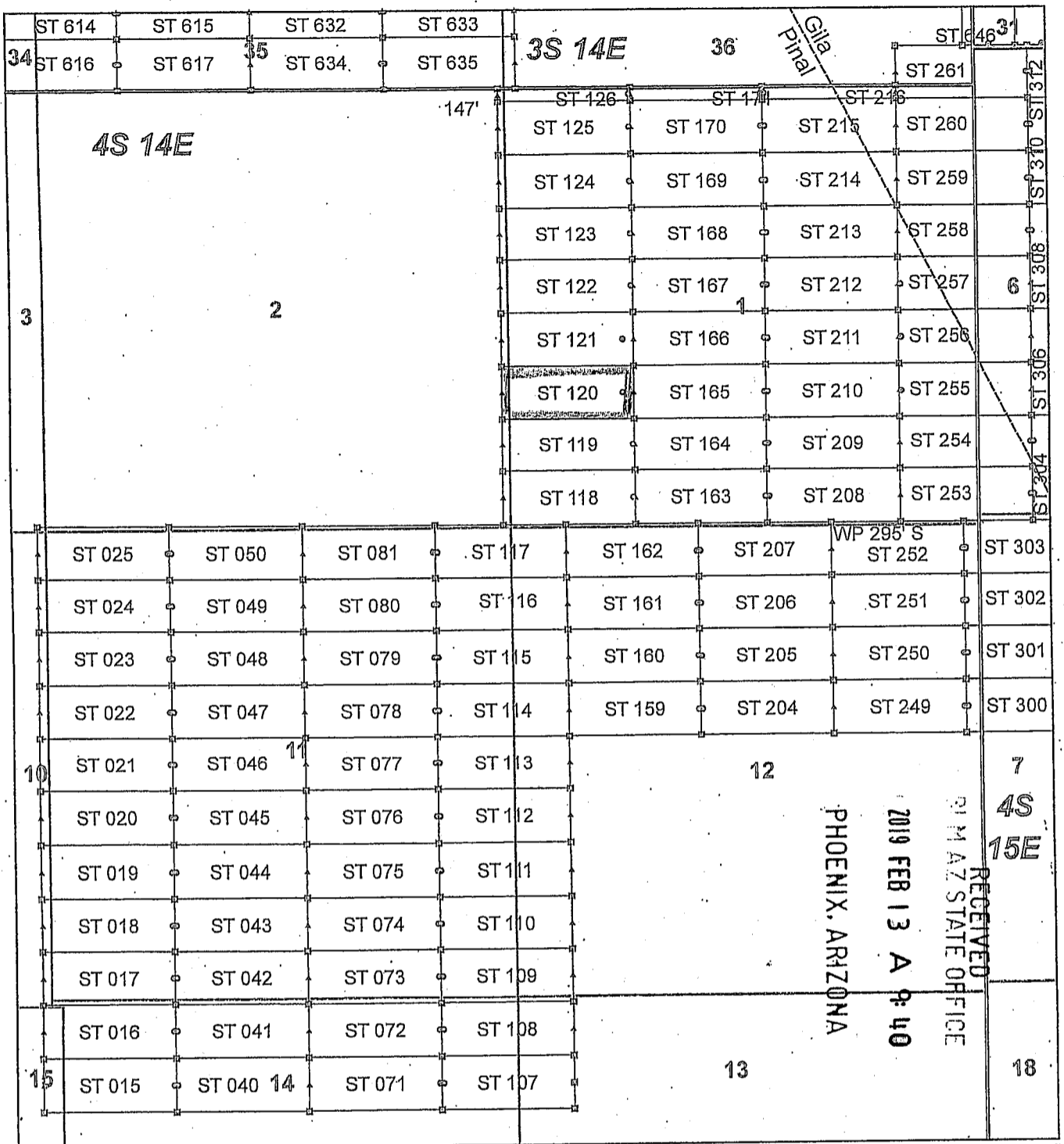
KENNECOTT EXPLORATION COMPANY



By: Erik Best, its Operating Officer

RECEIVED
PINAL COUNTY STATE OFFICE
2019 FEB 13 A 9:40
PHOENIX, ARIZONA

AMC453545



AM0453545

Steamboat Claim Block, Arizona - Map 4

Steamboat - ST Lode Mining Claims
 T3S and T4S, R14E and R15E G&SRM
 Gila and Pinal Counties, Arizona
 Located January 11 - 19, 2019

Monuments are 1-1/2" by 1-1/2" by 5' Wood Posts projecting at least four feet above the ground. Location Monuments are set 20' inside the Endline along the center of each claim, and are 1500' long X 600' wide unless otherwise depicted and as detailed in the attached Certificate of Location.

TIE POINT: The location monument of claims ST 015 - ST 599 is tied to the northeast corner of Section 33, while the location monument of claims ST 600 - ST 677 and STC 001 - STC 042 is tied to the northeast corner of Section 28, Township 3S, Range 15E, G&SRM, Gila County, Arizona, its distance as shown on the attached Certificate of Location. Bearings and distance are grid north.

Any overlap onto pre-existing lode claims, or Private Land, is acknowledged as non-locatable, and any overlapping portion is acknowledged as invalid.

Legend

- ▣ Corner
- ▲ End Center
- Location Monument
- County Line
- Claim Boundary
- Section
- Township

0 0.225 0.45
 Miles

Claims Filed By-
 Kennecott Exploration Company
 2640 West 1700 South
 Salt Lake City, UT 84104

When recorded return to:
Kennecott Exploration Company – Land Dept.
2640 West 1700 South
Salt Lake City, UT 84104

ARIZONA NOTICE OF LOCATION
(LODE CLAIM)

NOTICE IS HEREBY GIVEN THAT KENNECOTT EXPLORATION COMPANY, whose mailing address is 2640 West 1700 South, Salt Lake City, Utah 84104 by its undersigned officer, makes this location of the ST 121 Lode Mining Claim, in Pinal County, Arizona.

The general course of the claim is from the East to West, and said claim is within the:

<u>Quarter</u>	<u>Section</u>	<u>Township</u>	<u>Range</u>
SW	1	4S	14E
Pinal County, Arizona, G&SRM.			


This claim is 1500 feet in length and 598 feet in width. This Notice of Location is posted on the centerline of the claim. The claim runs from the location monument on which this notice is posted 127 feet in an easterly direction to the East endline, and 1373 feet in a westerly direction to the West endline. The claim boundaries are marked by six monuments, one at each corner and one at the center of each endline. The location monument on which this notice is posted is situated within Section 1, T4S, R14E, Pinal County, Arizona, G&SRM, and is approximately 19787 feet West and 8548 feet South from the NE corner of Section 33, T3S, R15E, Gila County, Arizona, G&SRM. Any overlaps onto pre-existing lode claims, private or State Land are acknowledged as pre-existing rights and that portion of said overlap is acknowledged as invalid.

The undersigned claims the ground as depicted on the map that is attached to a copy of this Notice of Location filed in the office of the Recorder, Pinal County, Arizona.

The claim has been monumented in accordance with State and Federal law. Corner, end centers and location monuments are posts, 1-1/2" x 1-1/2" x 5' projecting at least 4' above the ground.

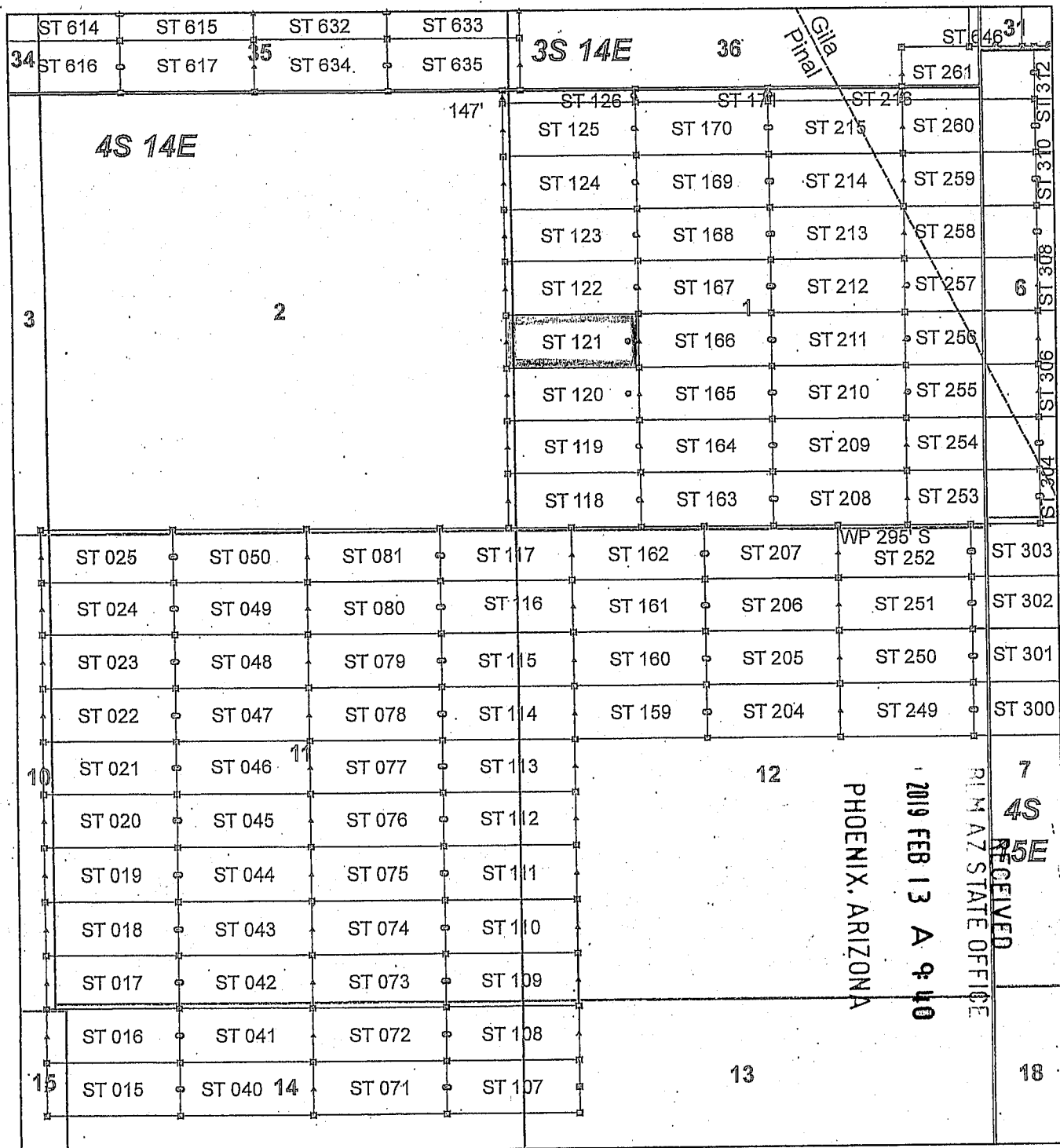
Located, dated and posted on the ground this 13th day of January, 2019.

KENNECOTT EXPLORATION COMPANY


By: Erik Best, its Operating Officer

RECEIVED
P. M. AZ STATE OFFICE
2019 FEB 13 A 9:40
PHOENIX, ARIZONA

AM0453546



Steamboat Claim Block, Arizona - Map 4

Steamboat - ST Lode Mining Claims
 T3S and T4S, R14E and R15E G&SRM
 Gila and Pinal Counties, Arizona
 Located January 11 - 19, 2019


Monuments are 1-1/2" by 1-1/2" by 5' Wood Posts projecting at least four feet above the ground. Location Monuments are set 20' inside the Endline along the center of each claim, and are 1500' long X 600' wide unless otherwise depicted and as detailed in the attached Certificate of Location.

TIE POINT: The location monument of claims ST 015 - ST 599 is tied to the northeast corner of Section 33, while the location monument of claims ST 600 - ST 677 and STC 001 - STC 042 is tied to the northeast corner of Section 28, Township 3S, Range 15E, G&SRM, Gila County, Arizona, its distance as shown on the attached Certificate of Location. Bearings and distance are grid north.

Any overlap onto pre-existing lode claims, or Private Land, is acknowledged as non-locatable, and any overlapping portion is acknowledged as invalid.

Legend

- Corner
- ▲ End Center
- Location Monument
- County Line
- Claim Boundary
- Section
- Township



Claims Filed By-
 Kennecott Exploration Company
 2640 West 1700 South
 Salt Lake City, UT 84104

When recorded return to:
Kennecott Exploration Company – Land Dept.
2640 West 1700 South
Salt Lake City, UT 84104

ARIZONA NOTICE OF LOCATION
(LODE CLAIM)

NOTICE IS HEREBY GIVEN THAT KENNECOTT EXPLORATION COMPANY, whose mailing address is 2640 West 1700 South, Salt Lake City, Utah 84104 by its undersigned officer, makes this location of the ST 122 Lode Mining Claim, in Pinal County, Arizona.

The general course of the claim is from the East to West, and said claim is within the:

<u>Quarter</u>	<u>Section</u>	<u>Township</u>	<u>Range</u>
SW	1	4S	14E
NW	1	4S	14E

Pinal County, Arizona, G&SRM.


This claim is 1500 feet in length and 598 feet in width. This Notice of Location is posted on the centerline of the claim. The claim runs from the location monument on which this notice is posted 20 feet in an easterly direction to the East endline, and 1480 feet in a westerly direction to the West endline. The claim boundaries are marked by six monuments, one at each corner and one at the center of each endline. The location monument on which this notice is posted is situated within Section 1, T4S, R14E, Pinal County, Arizona, G&SRM, and is approximately 19681 feet West and 7951 feet South from the NE corner of Section 33, T3S, R15E, Gila County, Arizona, G&SRM. Any overlaps onto pre-existing lode claims, private or State Land are acknowledged as pre-existing rights and that portion of said overlap is acknowledged as invalid.

The undersigned claims the ground as depicted on the map that is attached to a copy of this Notice of Location filed in the office of the Recorder, Pinal County, Arizona.

The claim has been monumented in accordance with State and Federal law. Corner, end centers and location monuments are posts, 1-1/2" x 1-1/2" x 5' projecting at least 4' above the ground.

Located, dated and posted on the ground this 15th day of January, 2019.

KENNECOTT EXPLORATION COMPANY



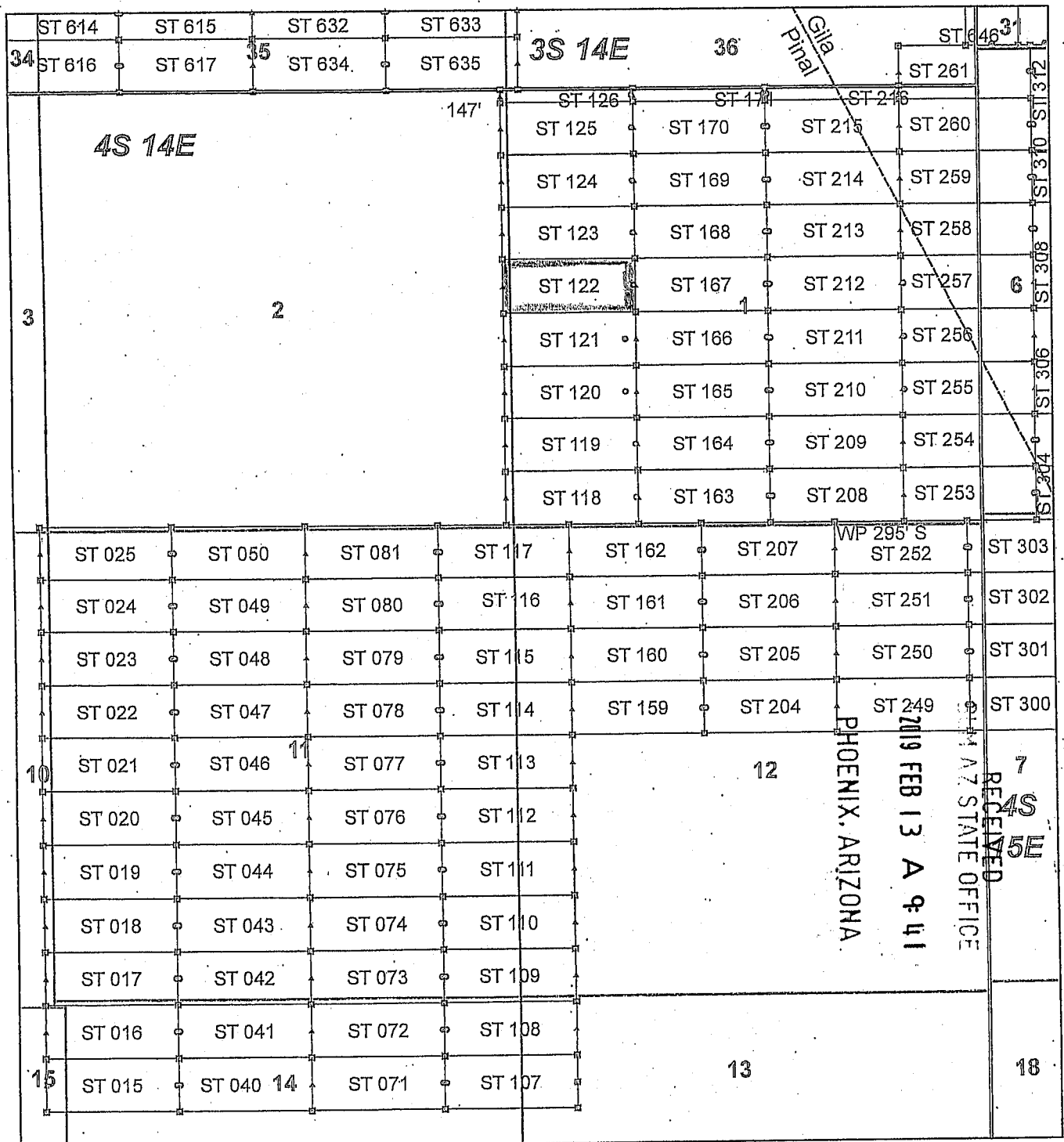
By: Erik Best, its Operating Officer

PHOENIX, ARIZONA

2019 FEB 13 A 9:40

RECEIVED
PINAL COUNTY STATE OFFICE

AM0453547



Steamboat Claim Block, Arizona - Map 4

Steamboat - ST Lode Mining Claims
 T3S and T4S, R14E and R15E G&SRM
 Gila and Pinal Counties, Arizona
 Located January 11 - 19, 2019


Monuments are 1-1/2" by 1-1/2" by 5' Wood Posts projecting at least four feet above the ground. Location Monuments are set 20' inside the Endline along the center of each claim, and are 1500' long X 600' wide unless otherwise depicted and as detailed in the attached Certificate of Location.

TIE POINT: The location monument of claims ST 015 - ST 599 is tied to the northeast corner of Section 33, while the location monument of claims ST 600 - ST 677 and STC 001 - STC 042 is tied to the northeast corner of Section 28, Township 3S, Range 15E, G&SRM, Gila County, Arizona, its distance as shown on the attached Certificate of Location. Bearings and distance are grid north.

Any overlap onto pre-existing lode claims, or Private Land, is acknowledged as non-locatable, and any overlapping portion is acknowledged as invalid.

Legend

- ▣ Corner
- ▲ End Center
- Location Monument
- County Line
- Claim Boundary
- Section
- Township



Claims Filed By-
 Kennecott Exploration Company
 2640 West 1700 South
 Salt Lake City, UT 84104

AMC4535471

RECEIVED
 ARIZONA STATE OFFICE
 FEB 13 2019
 PHOENIX, ARIZONA

When recorded return to:
Kennecott Exploration Company – Land Dept.
2640 West 1700 South
Salt Lake City, UT 84104

ARIZONA NOTICE OF LOCATION
(LODE CLAIM)

NOTICE IS HEREBY GIVEN THAT KENNECOTT EXPLORATION COMPANY, whose mailing address is 2640 West 1700 South, Salt Lake City, Utah 84104 by its undersigned officer, makes this location of the ST 123 Lode Mining Claim, in Pinal County, Arizona.

The general course of the claim is from the East to West, and said claim is within the:

<u>Quarter</u>	<u>Section</u>	<u>Township</u>	<u>Range</u>
NW	1	4S	14E

Pinal County, Arizona, G&SRM.

This claim is 1500 feet in length and 598 feet in width. This Notice of Location is posted on the centerline of the claim. The claim runs from the location monument on which this notice is posted 20 feet in an easterly direction to the East endline, and 1480 feet in a westerly direction to the West endline. The claim boundaries are marked by six monuments, one at each corner and one at the center of each endline. The location monument on which this notice is posted is situated within Section 1, T4S, R14E, Pinal County, Arizona, G&SRM, and is approximately 19682 feet West and 7352 feet South from the NE corner of Section 33, T3S, R15E, Gila County, Arizona, G&SRM. Any overlaps onto pre-existing lode claims, private or State Land are acknowledged as pre-existing rights and that portion of said overlap is acknowledged as invalid.

The undersigned claims the ground as depicted on the map that is attached to a copy of this Notice of Location filed in the office of the Recorder, Pinal County, Arizona.

The claim has been monumented in accordance with State and Federal law. Corner, end centers and location monuments are posts, 1-1/2" x 1-1/2" x 5' projecting at least 4' above the ground.

Located, dated and posted on the ground this 15th day of January, 2019.

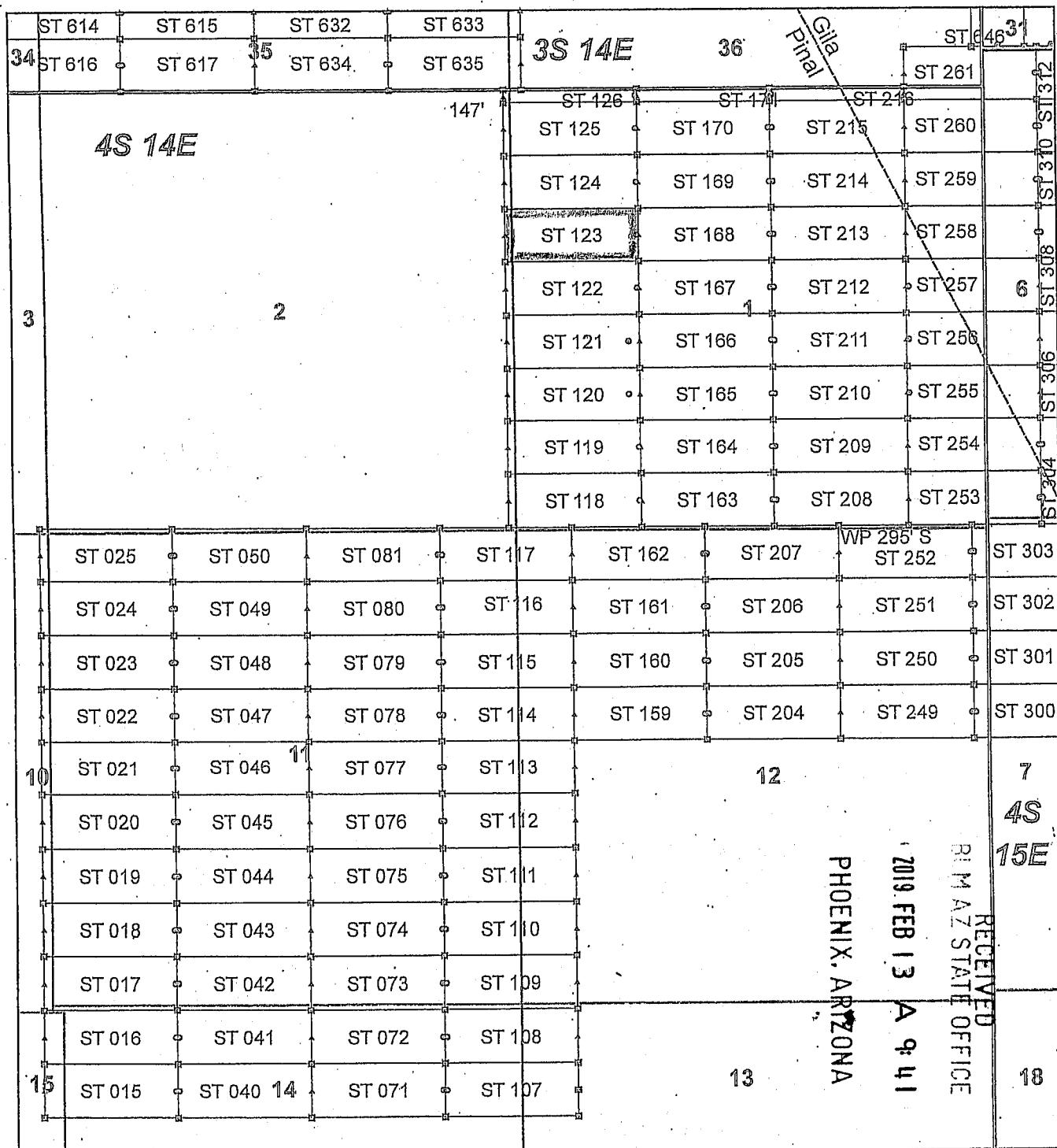
KENNECOTT EXPLORATION COMPANY



By: Erik Best, its Operating Officer

RECEIVED
MINERAL STATE OFFICE
2019 FEB 13 A 9:41
PHOENIX, ARIZONA

AM0453540



Steamboat Claim Block, Arizona - Map 4

Steamboat - ST Lode Mining Claims
 T3S and T4S, R14E and R15E G&SRM
 Gila and Pinal Counties, Arizona
 Located January 11 - 19, 2019


Monuments are 1-1/2" by 1-1/2" by 5' Wood Posts projecting at least four feet above the ground. Location Monuments are set 20' inside the Endline along the center of each claim, and are 1500' long X 600' wide unless otherwise depicted and as detailed in the attached Certificate of Location.

TIE POINT: The location monument of claims ST 015 - ST 599 is tied to the northeast corner of Section 33, while the location monument of claims ST 600 - ST 677 and STC 001 - STC 042 is tied to the northeast corner of Section 28, Township 3S, Range 15E, G&SRM, Gila County, Arizona, its distance as shown on the attached Certificate of Location. Bearings and distance are grid north.

Any overlap onto pre-existing lode claims, or Private Land, is acknowledged as non-locatable, and any overlapping portion is acknowledged as invalid.

Legend

- Corner
- ▲ End Center
- Location Monument
- County Line
- Claim Boundary
- Section
- Township



Claims Filed By-
 Kennecott Exploration Company
 2640 West 1700 South
 Salt Lake City, UT 84104

When recorded return to:
Kennecott Exploration Company -- Land Dept.
2640 West 1700 South
Salt Lake City, UT 84104

ARIZONA NOTICE OF LOCATION
(LODE CLAIM)

NOTICE IS HEREBY GIVEN THAT KENNECOTT EXPLORATION COMPANY, whose mailing address is 2640 West 1700 South, Salt Lake City, Utah 84104 by its undersigned officer, makes this location of the ST 124 Lode Mining Claim, in Pinal County, Arizona.

The general course of the claim is from the East to West, and said claim is within the:

<u>Quarter</u>	<u>Section</u>	<u>Township</u>	<u>Range</u>
NW	1	4S	14E

Pinal County, Arizona, G&SRM.


This claim is 1500 feet in length and 598 feet in width. This Notice of Location is posted on the centerline of the claim. The claim runs from the location monument on which this notice is posted 20 feet in an easterly direction to the East endline, and 1480 feet in a westerly direction to the West endline. The claim boundaries are marked by six monuments, one at each corner and one at the center of each endline. The location monument on which this notice is posted is situated within Section 1, T4S, R14E, Pinal County, Arizona, G&SRM, and is approximately 19683 feet West and 6754 feet South from the NE corner of Section 33, T3S, R15E, Gila County, Arizona, G&SRM. Any overlaps onto pre-existing lode claims, private or State Land are acknowledged as pre-existing rights and that portion of said overlap is acknowledged as invalid.

The undersigned claims the ground as depicted on the map that is attached to a copy of this Notice of Location filed in the office of the Recorder, Pinal County, Arizona.

The claim has been monumented in accordance with State and Federal law. Corner, end centers and location monuments are posts, 1-1/2" x 1-1/2" x 5' projecting at least 4' above the ground.

Located, dated and posted on the ground this 15th day of January, 2019.

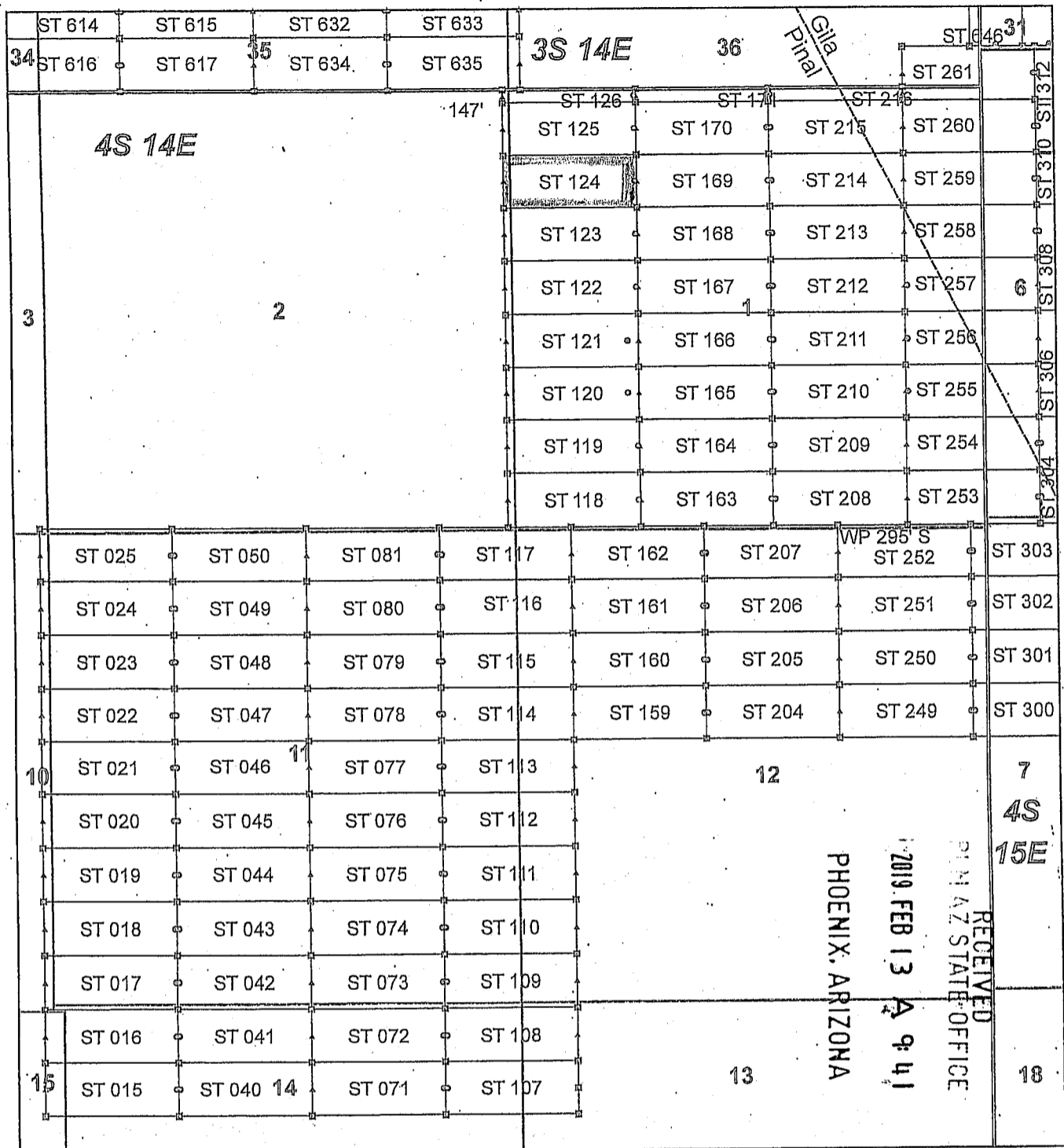
KENNECOTT EXPLORATION COMPANY



By: Erik Best, its Operating Officer

RECEIVED
DEPT. OF STATE OFFICE
2019 FEB 13 A 9:41
PHOENIX, ARIZONA

AM0453549



Steamboat Claim Block, Arizona - Map 4

Steamboat - ST Lode Mining Claims
 T3S and T4S, R14E and R15E G&SRM
 Gila and Pinal Counties, Arizona
 Located January 11 - 19, 2019

Monuments are 1-1/2" by 1-1/2" by 5' Wood Posts projecting at least four feet above the ground. Location Monuments are set 20' inside the Endline along the center of each claim, and are 1500' long X 600' wide unless otherwise depicted and as detailed in the attached Certificate of Location.

TIE POINT: The location monument of claims ST 015 - ST 599 is tied to the northeast corner of Section 33, while the location monument of claims ST 600 - ST 677 and STC 001 - STC 042 is tied to the northeast corner of Section 28, Township 3S, Range 15E, G&SRM, Gila County, Arizona, its distance as shown on the attached Certificate of Location. Bearings and distance are grid north.

Any overlap onto pre-existing lode claims, or Private Land, is acknowledged as non-locatable, and any overlapping portion is acknowledged as invalid.

Legend

- ▣ Corner
- ▲ End Center
- Location Monument
- County Line
- ▭ Claim Boundary
- ▭ Section
- ▭ Township

0 0.225 0.45 Miles

Claims Filed By-
 Kennecott Exploration Company
 2640 West 1700 South
 Salt Lake City, UT 84104

When recorded return to:
Kennecott Exploration Company – Land Dept.
2640 West 1700 South
Salt Lake City, UT 84104

ARIZONA NOTICE OF LOCATION
(LODE CLAIM)

NOTICE IS HEREBY GIVEN THAT KENNECOTT EXPLORATION COMPANY, whose mailing address is 2640 West 1700 South, Salt Lake City, Utah 84104 by its undersigned officer, makes this location of the ST 125 Lode Mining Claim, in Pinal County, Arizona.

The general course of the claim is from the East to West, and said claim is within the:

<u>Quarter</u>	<u>Section</u>	<u>Township</u>	<u>Range</u>
NW	1	4S	14E

Pinal County, Arizona, G&SRM.


This claim is 1500 feet in length and 598 feet in width. This Notice of Location is posted on the centerline of the claim. The claim runs from the location monument on which this notice is posted 20 feet in an easterly direction to the East endline, and 1480 feet in a westerly direction to the West endline. The claim boundaries are marked by six monuments, one at each corner and one at the center of each endline. The location monument on which this notice is posted is situated within Section 1, T4S, R14E, Pinal County, Arizona, G&SRM, and is approximately 19684 feet West and 6156 feet South from the NE corner of Section 33, T3S, R15E, Gila County, Arizona, G&SRM. Any overlaps onto pre-existing lode claims, private or State Land are acknowledged as pre-existing rights and that portion of said overlap is acknowledged as invalid.

The undersigned claims the ground as depicted on the map that is attached to a copy of this Notice of Location filed in the office of the Recorder, Pinal County, Arizona.

The claim has been monumented in accordance with State and Federal law. Corner, end centers and location monuments are posts, 1-1/2" x 1-1/2" x 5' projecting at least 4' above the ground.

Located, dated and posted on the ground this 15th day of January, 2019.

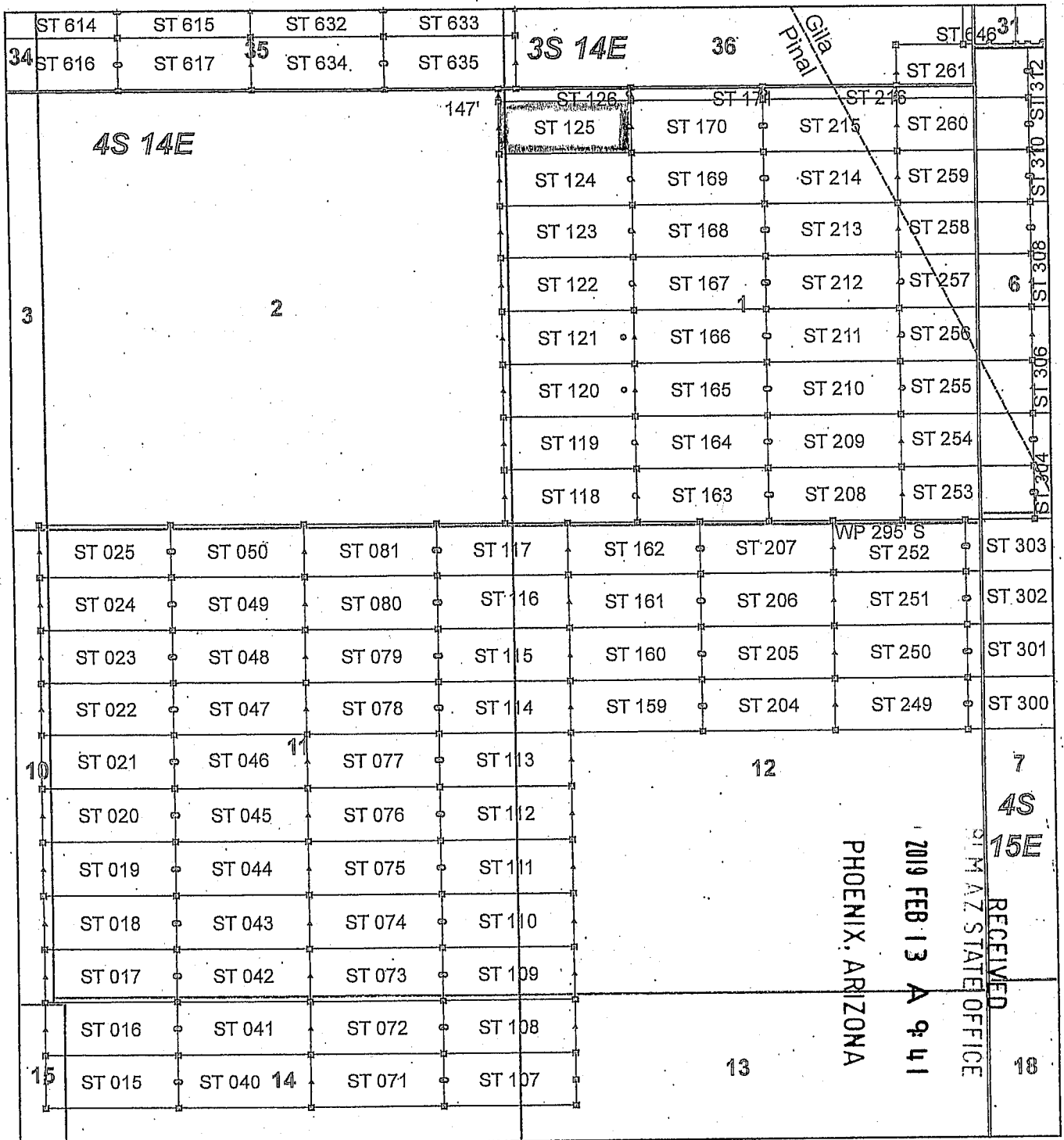
KENNECOTT EXPLORATION COMPANY



By: Erik Best, its Operating Officer

RECEIVED
PINAL STATE OFFICE
2019 FEB 13 9:41
PHOENIX, ARIZONA

AMC453550



AM0453550

RECEIVED
 SIMAZ STATE OFFICE
 2019 FEB 13 A 9 41
 PHOENIX, ARIZONA

Steamboat Claim Block, Arizona - Map 4

Steamboat - ST Lode Mining Claims
 T3S and T4S, R14E and R15E G&SRM
 Gila and Pinal Counties, Arizona
 Located January 11 - 19, 2019


Monuments are 1-1/2" by 1-1/2" by 5' Wood Posts projecting at least four feet above the ground. Location Monuments are set 20' inside the Endline along the center of each claim, and are 1500' long X 600' wide unless otherwise depicted and as detailed in the attached Certificate of Location.

TIE POINT: The location monument of claims ST 015 - ST 599 is tied to the northeast corner of Section 33, while the location monument of claims ST 600 - ST 677 and STC 001 - STC 042 is tied to the northeast corner of Section 28, Township 3S, Range 15E, G&SRM, Gila County, Arizona, its distance as shown on the attached Certificate of Location. Bearings and distance are grid north.

Any overlap onto pre-existing lode claims, or Private Land, is acknowledged as non-locatable, and any overlapping portion is acknowledged as invalid.

Legend

- ▣ Corner
- ▲ End Center
- Location Monument
- County Line
- ▭ Claim Boundary
- ▭ Section
- ▭ Township



Claims Filed By-
 Kennecott Exploration Company
 2640 West 1700 South
 Salt Lake City, UT 84104

When recorded return to:
Kennecott Exploration Company – Land Dept.
2640 West 1700 South
Salt Lake City, UT 84104

ARIZONA NOTICE OF LOCATION
(LODE CLAIM)

NOTICE IS HEREBY GIVEN THAT KENNECOTT EXPLORATION COMPANY, whose mailing address is 2640 West 1700 South, Salt Lake City, Utah 84104 by its undersigned officer, makes this location of the ST 126 Lode Mining Claim, in Pinal County, Arizona.

The general course of the claim is from the East to West, and said claim is within the:

<u>Quarter</u>	<u>Section</u>	<u>Township</u>	<u>Range</u>
NW	1	4S	14E

Pinal County, Arizona, G&SRM.

This claim is 1500 feet in length and 147 feet in width. This Notice of Location is posted on the centerline of the claim. The claim runs from the location monument on which this notice is posted 20 feet in an easterly direction to the East endline, and 1480 feet in a westerly direction to the West endline. The claim boundaries are marked by six monuments, one at each corner and one at the center of each endline. The location monument on which this notice is posted is situated within Section 1, T4S, R14E, Pinal County, Arizona, G&SRM, and is approximately 19683 feet West and 5785 feet South from the NE corner of Section 33, T3S, R15E, Gila County, Arizona, G&SRM. Any overlaps onto pre-existing lode claims, private or State Land are acknowledged as pre-existing rights and that portion of said overlap is acknowledged as invalid.

The undersigned claims the ground as depicted on the map that is attached to a copy of this Notice of Location filed in the office of the Recorder, Pinal County, Arizona.

The claim has been monumented in accordance with State and Federal law. Corner, end centers and location monuments are posts, 1-1/2" x 1-1/2" x 5' projecting at least 4' above the ground.

Located, dated and posted on the ground this 15th day of January, 2019.

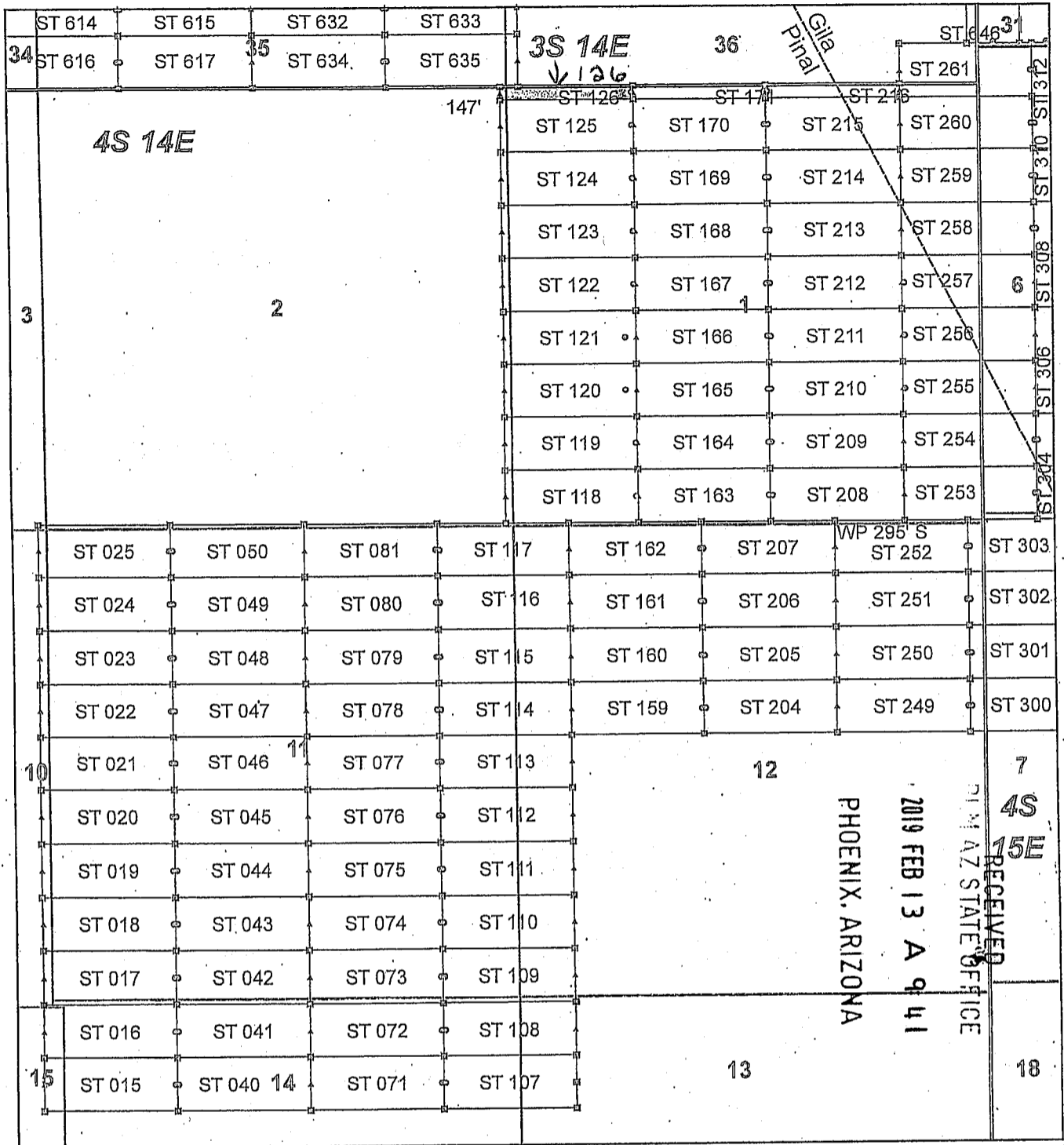
KENNECOTT EXPLORATION COMPANY



By: Erik Best, its Operating Officer

RECEIVED
MIN AZ STATE OFFICE
2019 FEB 13 A 9:41
PHOENIX, ARIZONA

AM0453551



AM0453551

Steamboat Claim Block, Arizona - Map 4

Steamboat - ST Lode Mining Claims
 T3S and T4S, R14E and R15E G&SRM
 Gila and Pinal Counties, Arizona
 Located January 11 - 19, 2019

Monuments are 1-1/2" by 1-1/2" by 5' Wood Posts projecting at least four feet above the ground. Location Monuments are set 20' inside the Endline along the center of each claim, and are 1500' long X 600' wide unless otherwise depicted and as detailed in the attached Certificate of Location.

TIE POINT: The location monument of claims ST 015 - ST 599 is tied to the northeast corner of Section 33, while the location monument of claims ST 600 - ST 677 and STC 001 - STC 042 is tied to the northeast corner of Section 28, Township 3S, Range 15E, G&SRM, Gila County, Arizona, its distance as shown on the attached Certificate of Location. Bearings and distance are grid north.

Any overlap onto pre-existing lode claims, or Private Land, is acknowledged as non-locatable, and any overlapping portion is acknowledged as invalid.

Legend

- ▣ Corner
- ▲ End Center
- Location Monument
- County Line
- ▭ Claim Boundary
- ▭ Section
- ▭ Township

0 0.225 0.45
 Miles

Claims Filed By-
 Kennecott Exploration Company
 2640 West 1700 South
 Salt Lake City, UT 84104

When recorded return to:
Kennecott Exploration Company – Land Dept.
2640 West 1700 South
Salt Lake City, UT 84104

ARIZONA NOTICE OF LOCATION
(LODE CLAIM)

NOTICE IS HEREBY GIVEN THAT KENNECOTT EXPLORATION COMPANY, whose mailing address is 2640 West 1700 South, Salt Lake City, Utah 84104 by its undersigned officer, makes this location of the ST 159 Lode Mining Claim, in Pinal County, Arizona.

The general course of the claim is from the East to West, and said claim is within the:

<u>Quarter</u>	<u>Section</u>	<u>Township</u>	<u>Range</u>
NW	12	4S	14E

Pinal County, Arizona, G&SRM.

This claim is 1500 feet in length and 598 feet in width. This Notice of Location is posted on the centerline of the claim. The claim runs from the location monument on which this notice is posted 20 feet in an easterly direction to the East endline, and 1480 feet in a westerly direction to the West endline. The claim boundaries are marked by six monuments, one at each corner and one at the center of each endline. The location monument on which this notice is posted is situated within Section 12, T4S, R14E, Pinal County, Arizona, G&SRM, and is approximately 18959 feet West and 12735 feet South from the NE corner of Section 33, T3S, R15E, Gila County, Arizona, G&SRM. Any overlaps onto pre-existing lode claims, private or State Land are acknowledged as pre-existing rights and that portion of said overlap is acknowledged as invalid.

The undersigned claims the ground as depicted on the map that is attached to a copy of this Notice of Location filed in the office of the Recorder, Pinal County, Arizona.

The claim has been monumented in accordance with State and Federal law. Corner, end centers and location monuments are posts, 1-1/2" x 1-1/2" x 5' projecting at least 4' above the ground.

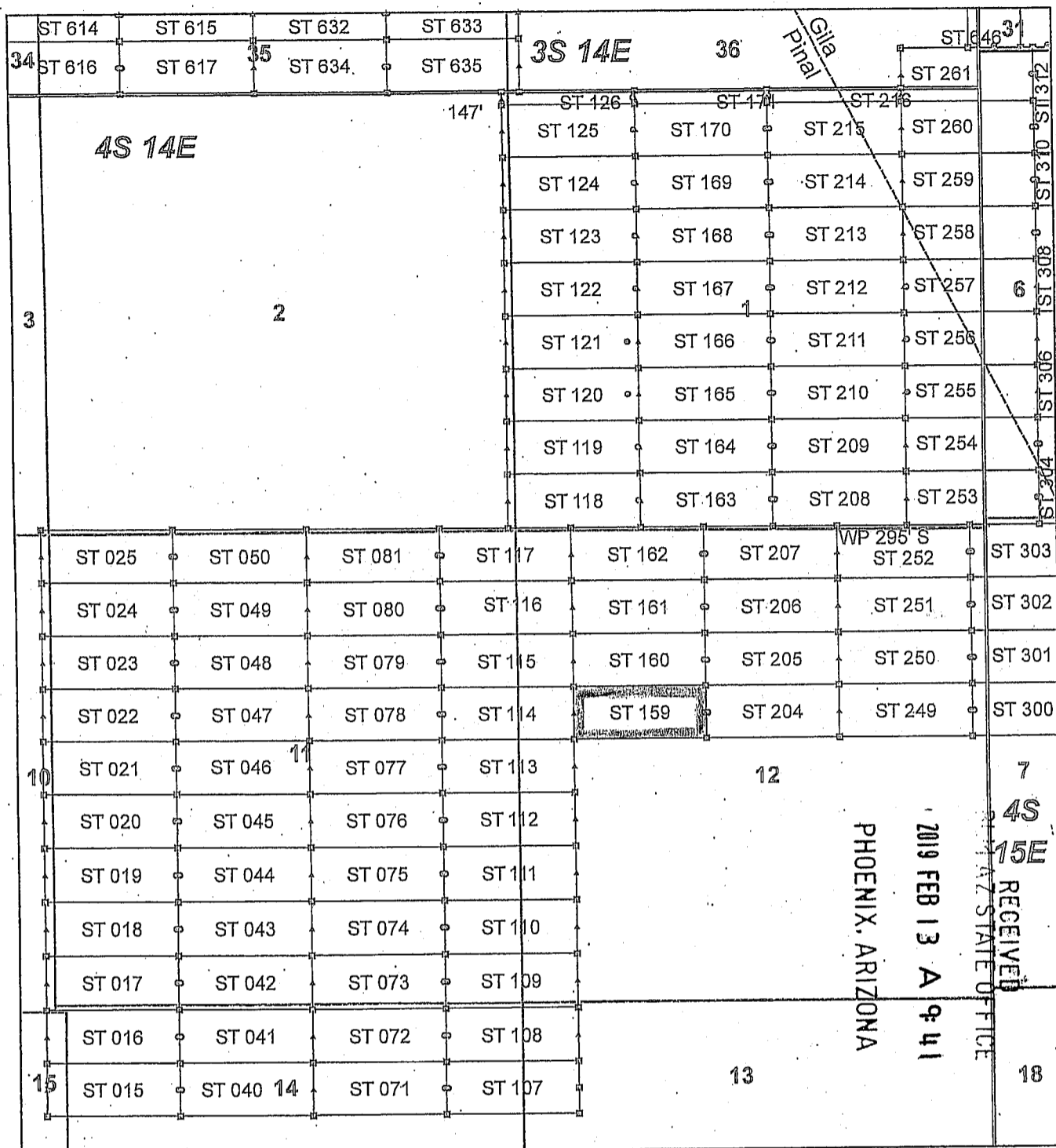
Located, dated and posted on the ground this 14th day of January, 2019.

KENNECOTT EXPLORATION COMPANY


By: Erik Best, its Operating Officer

RECEIVED
PINAL STATE OFFICE
2019 FEB 13 A 9:41
PHOENIX, ARIZONA

AM0453552



Steamboat Claim Block, Arizona - Map 4

Steamboat - ST Lode Mining Claims
 T3S and T4S, R14E and R15E G&SRM
 Gila and Pinal Counties, Arizona
 Located January 11 - 19, 2019


Monuments are 1-1/2" by 1-1/2" by 5' Wood Posts projecting at least four feet above the ground. Location Monuments are set 20' inside the Endline along the center of each claim, and are 1500' long X 600' wide unless otherwise depicted and as detailed in the attached Certificate of Location.

TIE POINT: The location monument of claims ST 015 - ST 599 is tied to the northeast corner of Section 33, while the location monument of claims ST 600 - ST 677 and STC 001 - STC 042 is tied to the northeast corner of Section 28, Township 3S, Range 15E, G&SRM, Gila County, Arizona, its distance as shown on the attached Certificate of Location. Bearings and distance are grid north.

Any overlap onto pre-existing lode claims, or Private Land, is acknowledged as non-locatable, and any overlapping portion is acknowledged as invalid.

Legend

- Corner
- ▲ End Center
- Location Monument
- County Line
- Claim Boundary
- Section
- Township



Claims Filed By-
 Kennecott Exploration Company
 2640 West 1700 South
 Salt Lake City, UT 84104

When recorded return to:
Kennecott Exploration Company – Land Dept.
2640 West 1700 South
Salt Lake City, UT 84104

ARIZONA NOTICE OF LOCATION
(LODE CLAIM)

NOTICE IS HEREBY GIVEN THAT KENNECOTT EXPLORATION COMPANY, whose mailing address is 2640 West 1700 South, Salt Lake City, Utah 84104 by its undersigned officer, makes this location of the ST 160 Lode Mining Claim, in Pinal County, Arizona.

The general course of the claim is from the East to West, and said claim is within the:

<u>Quarter</u>	<u>Section</u>	<u>Township</u>	<u>Range</u>
NW	12	4S	14E

Pinal County, Arizona, G&SRM.


This claim is 1500 feet in length and 598 feet in width. This Notice of Location is posted on the centerline of the claim. The claim runs from the location monument on which this notice is posted 20 feet in an easterly direction to the East endline, and 1480 feet in a westerly direction to the West endline. The claim boundaries are marked by six monuments, one at each corner and one at the center of each endline. The location monument on which this notice is posted is situated within Section 12, T4S, R14E, Pinal County, Arizona, G&SRM, and is approximately 18960 feet West and 12137 feet South from the NE corner of Section 33, T3S, R15E, Gila County, Arizona, G&SRM. Any overlaps onto pre-existing lode claims, private or State Land are acknowledged as pre-existing rights and that portion of said overlap is acknowledged as invalid.

The undersigned claims the ground as depicted on the map that is attached to a copy of this Notice of Location filed in the office of the Recorder, Pinal County, Arizona.

The claim has been monumented in accordance with State and Federal law. Corner, end centers and location monuments are posts, 1-1/2" x 1-1/2" x 5' projecting at least 4' above the ground.

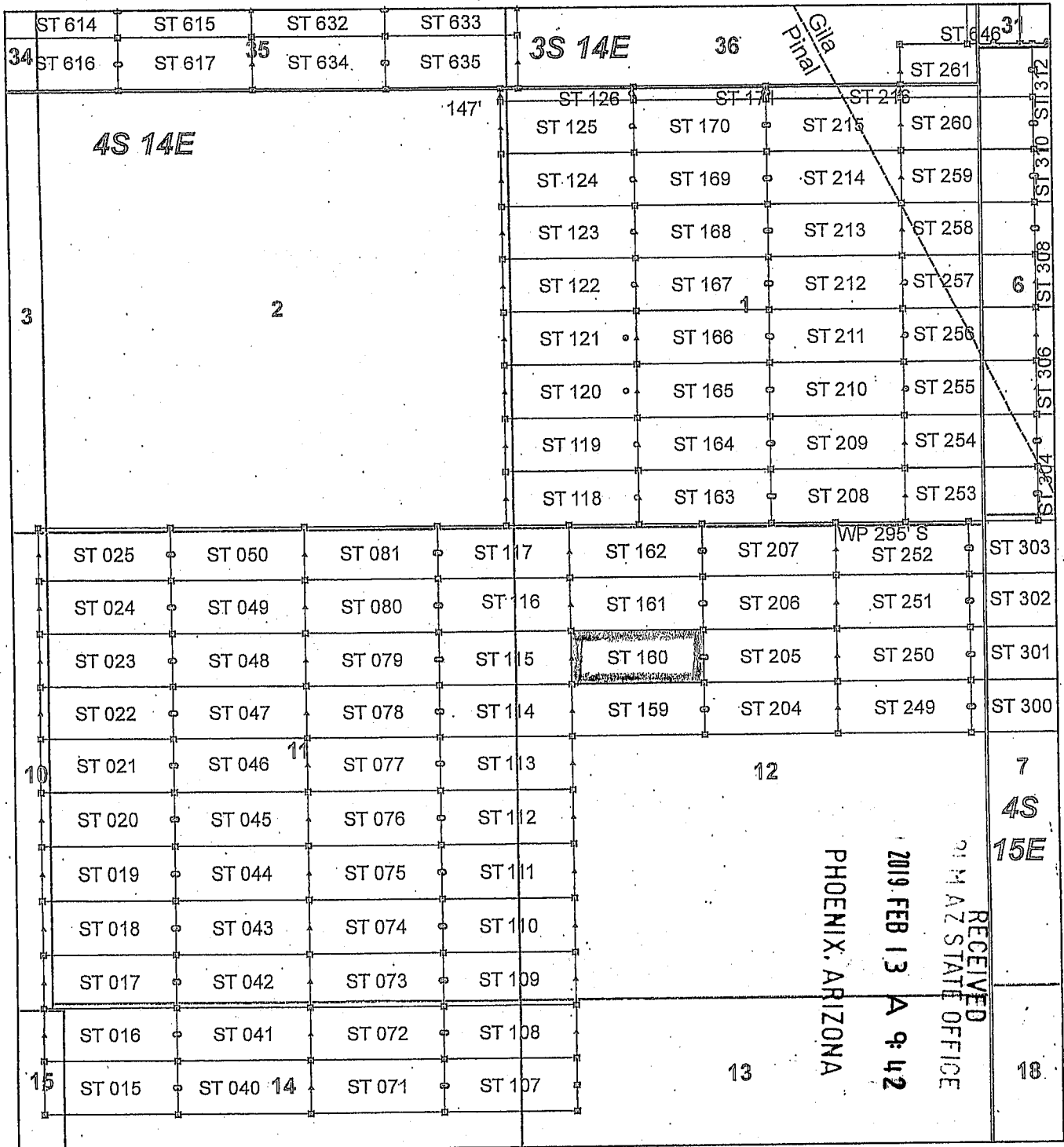
Located, dated and posted on the ground this 14th day of January, 2019.

KENNECOTT EXPLORATION COMPANY


By: Erik Best, its Operating Officer

RECEIVED
PINAL COUNTY RECORDER'S OFFICE
2019 FEB 13 A 9:42
PHOENIX, ARIZONA

AMC 453553



AMC 453553

Steamboat Claim Block, Arizona - Map 4

Steamboat - ST Lode Mining Claims
 T3S and T4S, R14E and R15E G&SRM
 Gila and Pinal Counties, Arizona
 Located January 11 - 19, 2019


Monuments are 1-1/2" by 1-1/2" by 5' Wood Posts projecting at least four feet above the ground. Location Monuments are set 20' inside the Endline along the center of each claim, and are 1500' long X 600' wide unless otherwise depicted and as detailed in the attached Certificate of Location.

TIE POINT: The location monument of claims ST 015 - ST 599 is tied to the northeast corner of Section 33, while the location monument of claims ST 600 - ST 677 and STC 001 - STC 042 is tied to the northeast corner of Section 28, Township 3S, Range 15E, G&SRM, Gila County, Arizona, its distance as shown on the attached Certificate of Location. Bearings and distance are grid north.

Any overlap onto pre-existing lode claims, or Private Land, is acknowledged as non-locatable, and any overlapping portion is acknowledged as invalid.

Legend

- ▣ Corner
- ▲ End Center
- Location Monument
- County Line
- ▭ Claim Boundary
- ▭ Section
- ▭ Township



Claims Filed By-
 Kennecott Exploration Company
 2640 West 1700 South
 Salt Lake City, UT 84104

RECEIVED
 PHOENIX, ARIZONA
 2019 FEB 13 A 9:42
 AZ STATE OFFICE

When recorded return to:
Kennecott Exploration Company – Land Dept.
2640 West 1700 South
Salt Lake City, UT 84104

ARIZONA NOTICE OF LOCATION
(LODE CLAIM)

NOTICE IS HEREBY GIVEN THAT KENNECOTT EXPLORATION COMPANY, whose mailing address is 2640 West 1700 South, Salt Lake City, Utah 84104 by its undersigned officer, makes this location of the ST 161 Lode Mining Claim, in Pinal County, Arizona.

The general course of the claim is from the East to West, and said claim is within the:

<u>Quarter</u>	<u>Section</u>	<u>Township</u>	<u>Range</u>
NW	12	4S	14E

Pinal County, Arizona, G&SRM.


This claim is 1500 feet in length and 598 feet in width. This Notice of Location is posted on the centerline of the claim. The claim runs from the location monument on which this notice is posted 20 feet in an easterly direction to the East endline, and 1480 feet in a westerly direction to the West endline. The claim boundaries are marked by six monuments, one at each corner and one at the center of each endline. The location monument on which this notice is posted is situated within Section 12, T4S, R14E, Pinal County, Arizona, G&SRM, and is approximately 18961 feet West and 11539 feet South from the NE corner of Section 33, T3S, R15E, Gila County, Arizona, G&SRM. Any overlaps onto pre-existing lode claims, private or State Land are acknowledged as pre-existing rights and that portion of said overlap is acknowledged as invalid.

The undersigned claims the ground as depicted on the map that is attached to a copy of this Notice of Location filed in the office of the Recorder, Pinal County, Arizona.

The claim has been monumented in accordance with State and Federal law. Corner, end centers and location monuments are posts, 1-1/2" x 1-1/2" x 5' projecting at least 4' above the ground.

Located, dated and posted on the ground this 14th day of January, 2019.

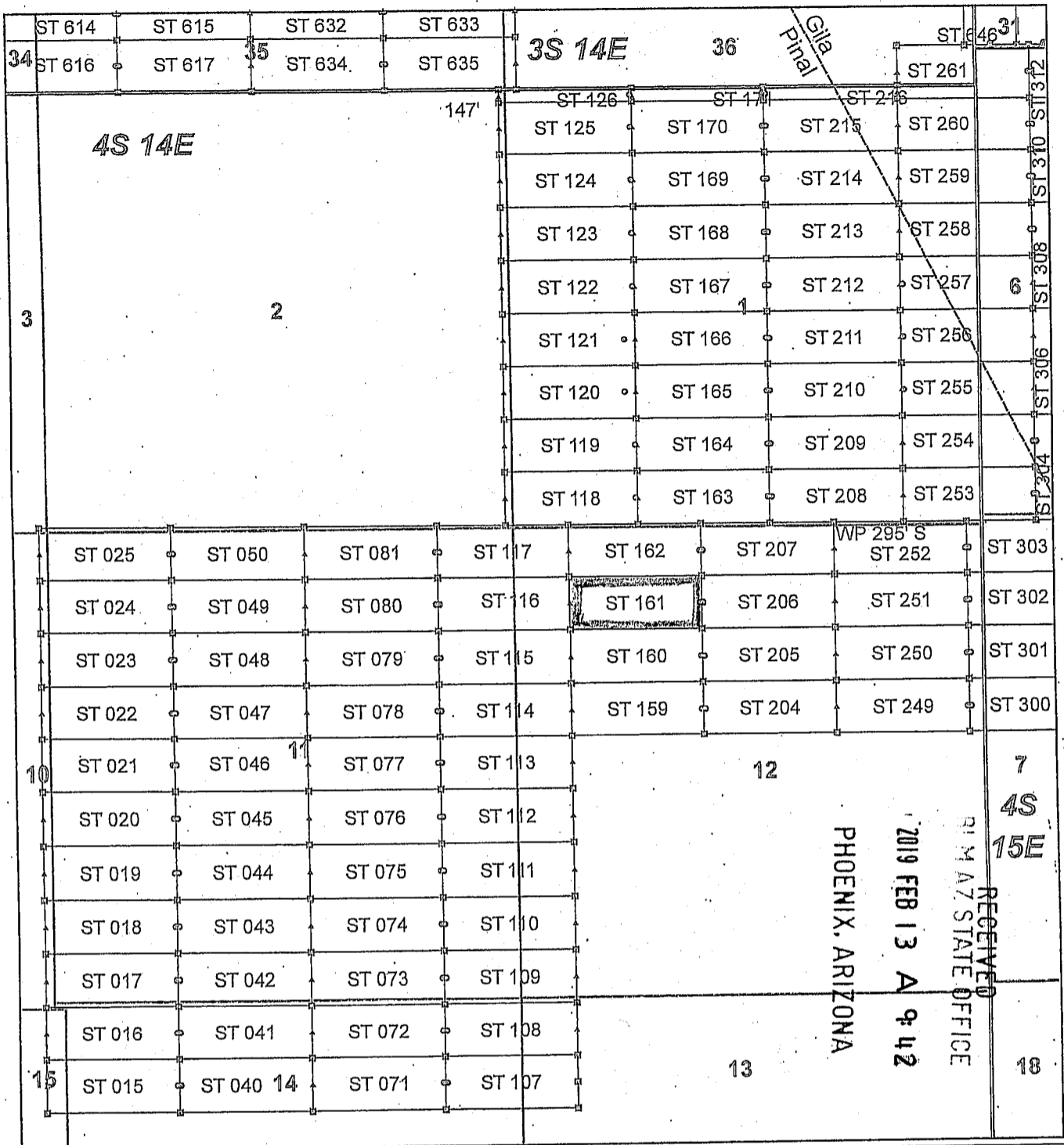
KENNECOTT EXPLORATION COMPANY



By: Erik Best, its Operating Officer

RECEIVED
PINAL COUNTY STATE OFFICE
2019 FEB 13 A 9:42
PHOENIX, ARIZONA

AMC453554



AM0453554

Steamboat Claim Block, Arizona - Map 4

Steamboat - ST Lode Mining Claims
 T3S and T4S, R14E and R15E G&SRM
 Gila and Pinal Counties, Arizona
 Located January 11 - 19, 2019

Monuments are 1-1/2" by 1-1/2" by 5' Wood Posts projecting at least four feet above the ground. Location Monuments are set 20' inside the Endline along the center of each claim, and are 1500' long X 600' wide unless otherwise depicted and as detailed in the attached Certificate of Location.

TIE POINT: The location monument of claims ST 015 - ST 599 is tied to the northeast corner of Section 33, while the location monument of claims ST 600 - ST 677 and STC 001 - STC 042 is tied to the northeast corner of Section 28, Township 3S, Range 15E, G&SRM, Gila County, Arizona, its distance as shown on the attached Certificate of Location. Bearings and distance are grid north.

Any overlap onto pre-existing lode claims, or Private Land, is acknowledged as non-locatable, and any overlapping portion is acknowledged as invalid.

Legend

- ▣ Corner
- ▲ End Center
- Location Monument
- County Line
- ▭ Claim Boundary
- ▭ Section
- ▭ Township

0 0.225 0.45
 Miles

Claims Filed By-
 Kennecott Exploration Company
 2640 West 1700 South
 Salt Lake City, UT 84104

When recorded return to:
Kennecott Exploration Company – Land Dept.
2640 West 1700 South
Salt Lake City, UT 84104

ARIZONA NOTICE OF LOCATION
(LODE CLAIM)

NOTICE IS HEREBY GIVEN THAT KENNECOTT EXPLORATION COMPANY, whose mailing address is 2640 West 1700 South, Salt Lake City, Utah 84104 by its undersigned officer, makes this location of the ST 162 Lode Mining Claim, in Pinal County, Arizona.

The general course of the claim is from the East to West, and said claim is within the:

<u>Quarter</u>	<u>Section</u>	<u>Township</u>	<u>Range</u>
NW	12	4S	14E
SW	1	4S	14E

Pinal County, Arizona, G&SRM.


This claim is 1500 feet in length and 598 feet in width. This Notice of Location is posted on the centerline of the claim. The claim runs from the location monument on which this notice is posted 20 feet in an easterly direction to the East endline, and 1480 feet in a westerly direction to the West endline. The claim boundaries are marked by six monuments, one at each corner and one at the center of each endline. The location monument on which this notice is posted is situated within Section 12, T4S, R14E, Pinal County, Arizona, G&SRM, and is approximately 18962 feet West and 10941 feet South from the NE corner of Section 33, T3S, R15E, Gila County, Arizona, G&SRM. Any overlaps onto pre-existing lode claims, private or State Land are acknowledged as pre-existing rights and that portion of said overlap is acknowledged as invalid.

The undersigned claims the ground as depicted on the map that is attached to a copy of this Notice of Location filed in the office of the Recorder, Pinal County, Arizona.

The claim has been monumented in accordance with State and Federal law. Corner, end centers and location monuments are posts, 1-1/2" x 1-1/2" x 5' projecting at least 4' above the ground.

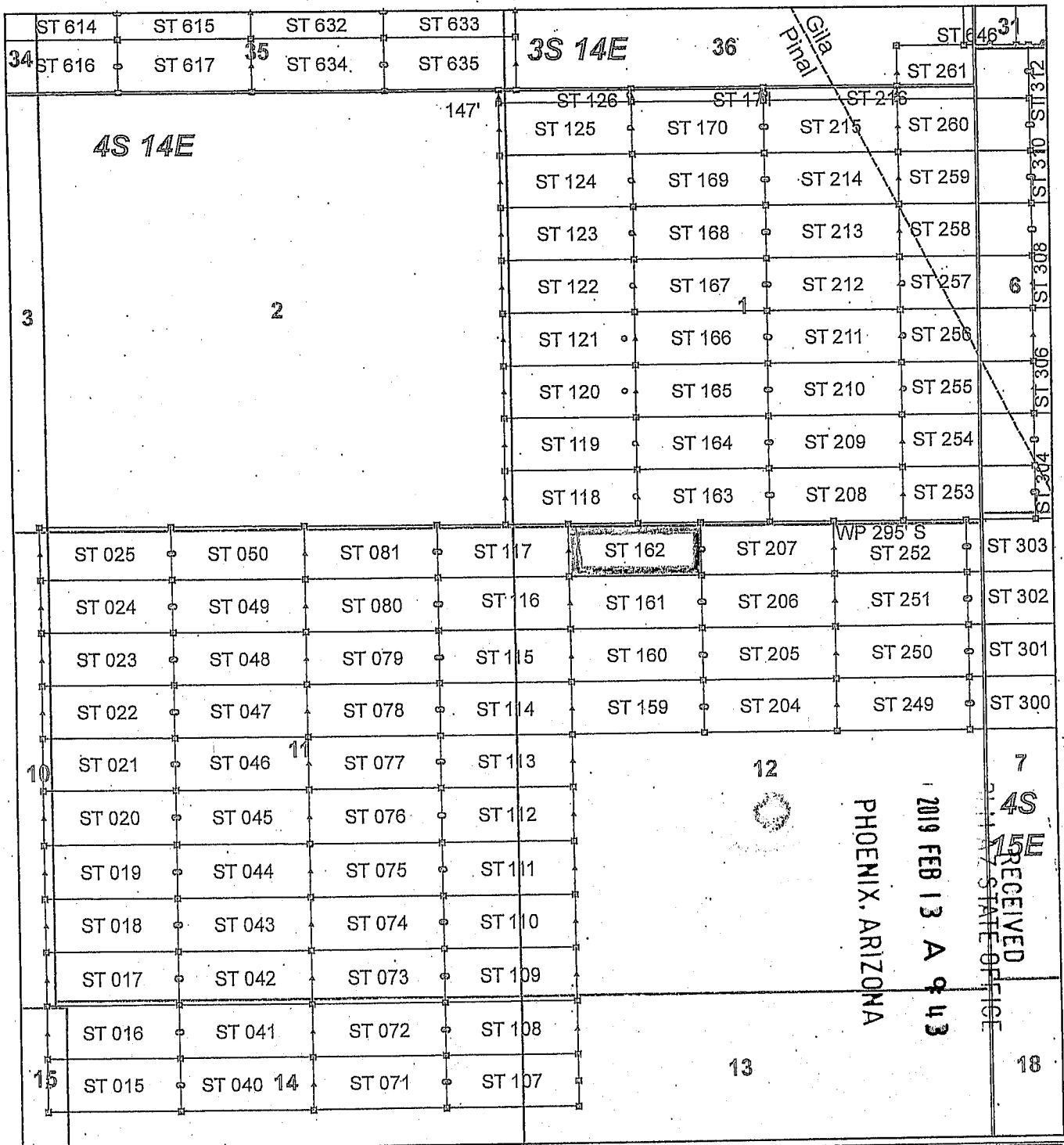
Located, dated and posted on the ground this 14th day of January, 2019.

KENNECOTT EXPLORATION COMPANY


By: Erik Best, its Operating Officer

RECEIVED
DUM AZ STATE OFFICE
2019 FEB 13 A 9:43
PHOENIX, ARIZONA

AM04535559



AM0453555

Steamboat Claim Block, Arizona - Map 4

Steamboat - ST Lode Mining Claims
 T3S and T4S, R14E and R15E G&SRM
 Gila and Pinal Counties, Arizona
 Located January 11 - 19, 2019

Monuments are 1-1/2" by 1-1/2" by 5' Wood Posts projecting at least four feet above the ground. Location Monuments are set 20' inside the Endline along the center of each claim, and are 1500' long X 600' wide unless otherwise depicted and as detailed in the attached Certificate of Location.

TIE POINT: The location monument of claims ST 015 - ST 599 is tied to the northeast corner of Section 33, while the location monument of claims ST 600 - ST 677 and STC 001 - STC 042 is tied to the northeast corner of Section 28, Township 3S, Range 15E, G&SRM, Gila County, Arizona, its distance as shown on the attached Certificate of Location. Bearings and distance are grid north.

Any overlap onto pre-existing lode claims, or Private Land, is acknowledged as non-locatable, and any overlapping portion is acknowledged as invalid.

Legend

- ▣ Corner
- ▲ End Center
- Location Monument
- County Line
- ▭ Claim Boundary
- ▭ Section
- ▭ Township

0 0.225 0.45
 Miles

Claims Filed By-
 Kennecott Exploration Company
 2640 West 1700 South
 Salt Lake City, UT 84104

When recorded return to:
Kennecott Exploration Company – Land Dept.
2640 West 1700 South
Salt Lake City, UT 84104

ARIZONA NOTICE OF LOCATION
(LODE CLAIM)

NOTICE IS HEREBY GIVEN THAT KENNECOTT EXPLORATION COMPANY, whose mailing address is 2640 West 1700 South, Salt Lake City, Utah 84104 by its undersigned officer, makes this location of the ST 163 Lode Mining Claim, in Pinal County, Arizona.

The general course of the claim is from the East to West, and said claim is within the:

<u>Quarter</u>	<u>Section</u>	<u>Township</u>	<u>Range</u>
SE	1	4S	14E
SW	1	4S	14E

Pinal County, Arizona, G&SRM.

This claim is 1500 feet in length and 598 feet in width. This Notice of Location is posted on the centerline of the claim. The claim runs from the location monument on which this notice is posted 20 feet in an easterly direction to the East endline, and 1480 feet in a westerly direction to the West endline. The claim boundaries are marked by six monuments, one at each corner and one at the center of each endline. The location monument on which this notice is posted is situated within Section 1, T4S, R14E, Pinal County, Arizona, G&SRM, and is approximately 18175 feet West and 10343 feet South from the NE corner of Section 33, T3S, R15E, Gila County, Arizona, G&SRM. Any overlaps onto pre-existing lode claims, private or State Land are acknowledged as pre-existing rights and that portion of said overlap is acknowledged as invalid.

The undersigned claims the ground as depicted on the map that is attached to a copy of this Notice of Location filed in the office of the Recorder, Pinal County, Arizona.

The claim has been monumented in accordance with State and Federal law. Corner, end centers and location monuments are posts, 1-1/2" x 1-1/2" x 5' projecting at least 4' above the ground.

Located, dated and posted on the ground this 13th day of January, 2019.

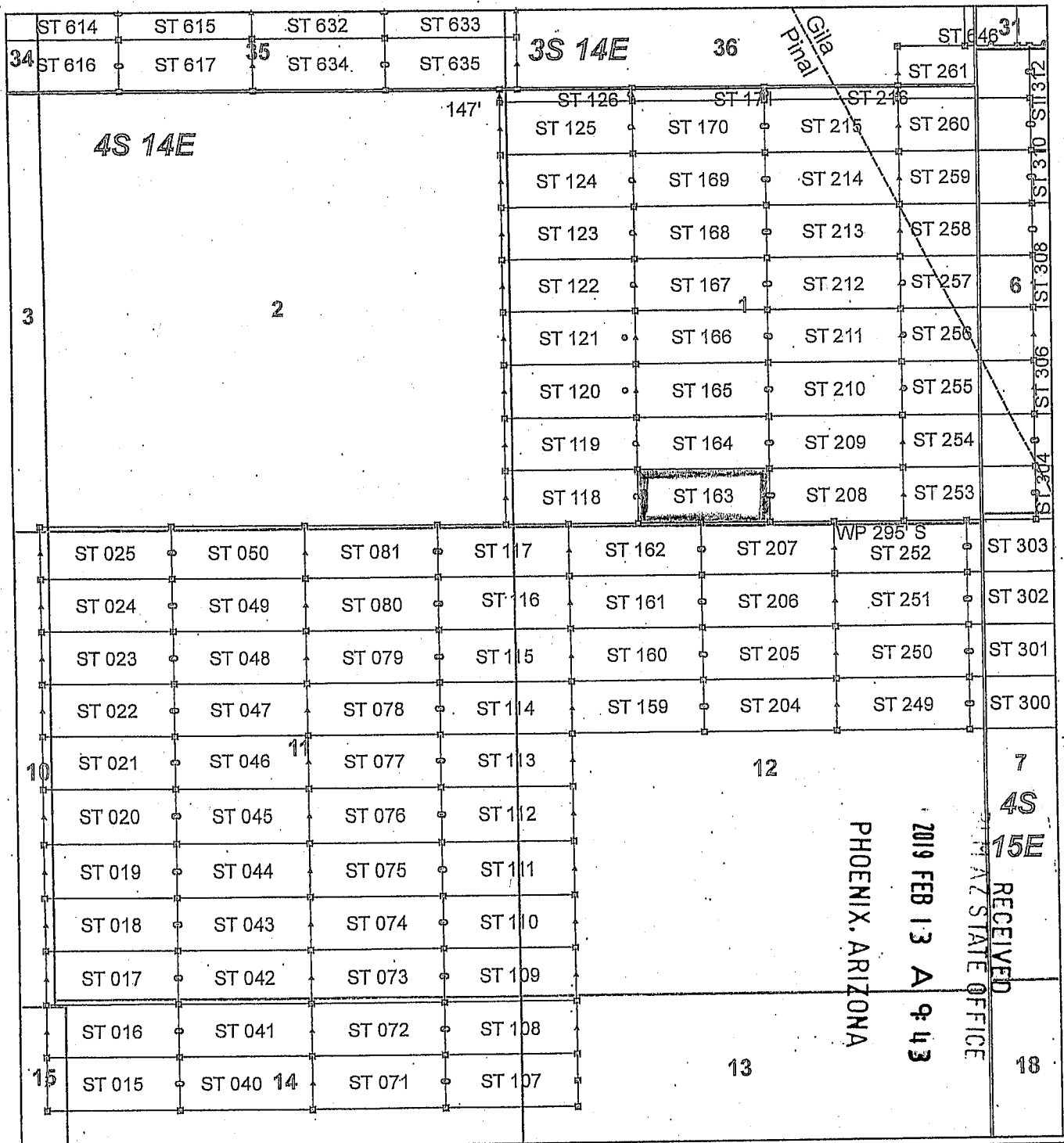
KENNECOTT EXPLORATION COMPANY



By: Erik Best, its Operating Officer

RECEIVED
PINAL COUNTY STATE OFFICE
2019 FEB 13 A 9:43
PHOENIX, ARIZONA

AM0453556



AMC453556

Steamboat Claim Block, Arizona - Map 4

Steamboat - ST Lode Mining Claims
 T3S and T4S, R14E and R15E G&SRM
 Gila and Pinal Counties, Arizona
 Located January 11 - 19, 2019

Monuments are 1-1/2" by 1-1/2" by 5' Wood Posts projecting at least four feet above the ground. Location Monuments are set 20' inside the Endline along the center of each claim, and are 1500' long X 600' wide unless otherwise depicted and as detailed in the attached Certificate of Location.

TIE POINT: The location monument of claims ST 015 - ST 599 is tied to the northeast corner of Section 33, while the location monument of claims ST 600 - ST 677 and STC 001 - STC 042 is tied to the northeast corner of Section 28, Township 3S, Range 15E, G&SRM, Gila County, Arizona, its distance as shown on the attached Certificate of Location. Bearings and distance are grid north.

Any overlap onto pre-existing lode claims, or Private Land, is acknowledged as non-locatable, and any overlapping portion is acknowledged as invalid.

Legend

- Corner
- ▲ End Center
- Location Monument
- County Line
- ▭ Claim Boundary
- ▭ Section
- ▭ Township

0 0.225 0.45 Miles

Claims Filed By-
 Kennecott Exploration Company
 2640 West 1700 South
 Salt Lake City, UT 84104

When recorded return to:
Kennecott Exploration Company – Land Dept.
2640 West 1700 South
Salt Lake City, UT 84104

ARIZONA NOTICE OF LOCATION
(LODE CLAIM)

NOTICE IS HEREBY GIVEN THAT KENNECOTT EXPLORATION COMPANY, whose mailing address is 2640 West 1700 South, Salt Lake City, Utah 84104 by its undersigned officer, makes this location of the ST 164 Lode Mining Claim, in Pinal County, Arizona.

The general course of the claim is from the East to West, and said claim is within the:

<u>Quarter</u>	<u>Section</u>	<u>Township</u>	<u>Range</u>
SE	1	4S	14E
SW	1	4S	14E

Pinal County, Arizona, G&SRM.


This claim is 1500 feet in length and 598 feet in width. This Notice of Location is posted on the centerline of the claim. The claim runs from the location monument on which this notice is posted 20 feet in an easterly direction to the East endline, and 1480 feet in a westerly direction to the West endline. The claim boundaries are marked by six monuments, one at each corner and one at the center of each endline. The location monument on which this notice is posted is situated within Section 1, T4S, R14E, Pinal County, Arizona, G&SRM, and is approximately 18175 feet West and 9744 feet South from the NE corner of Section 33, T3S, R15E, Gila County, Arizona, G&SRM. Any overlaps onto pre-existing lode claims, private or State Land are acknowledged as pre-existing rights and that portion of said overlap is acknowledged as invalid.

The undersigned claims the ground as depicted on the map that is attached to a copy of this Notice of Location filed in the office of the Recorder, Pinal County, Arizona.

The claim has been monumented in accordance with State and Federal law. Corner, end centers and location monuments are posts, 1-1/2" x 1-1/2" x 5' projecting at least 4' above the ground.

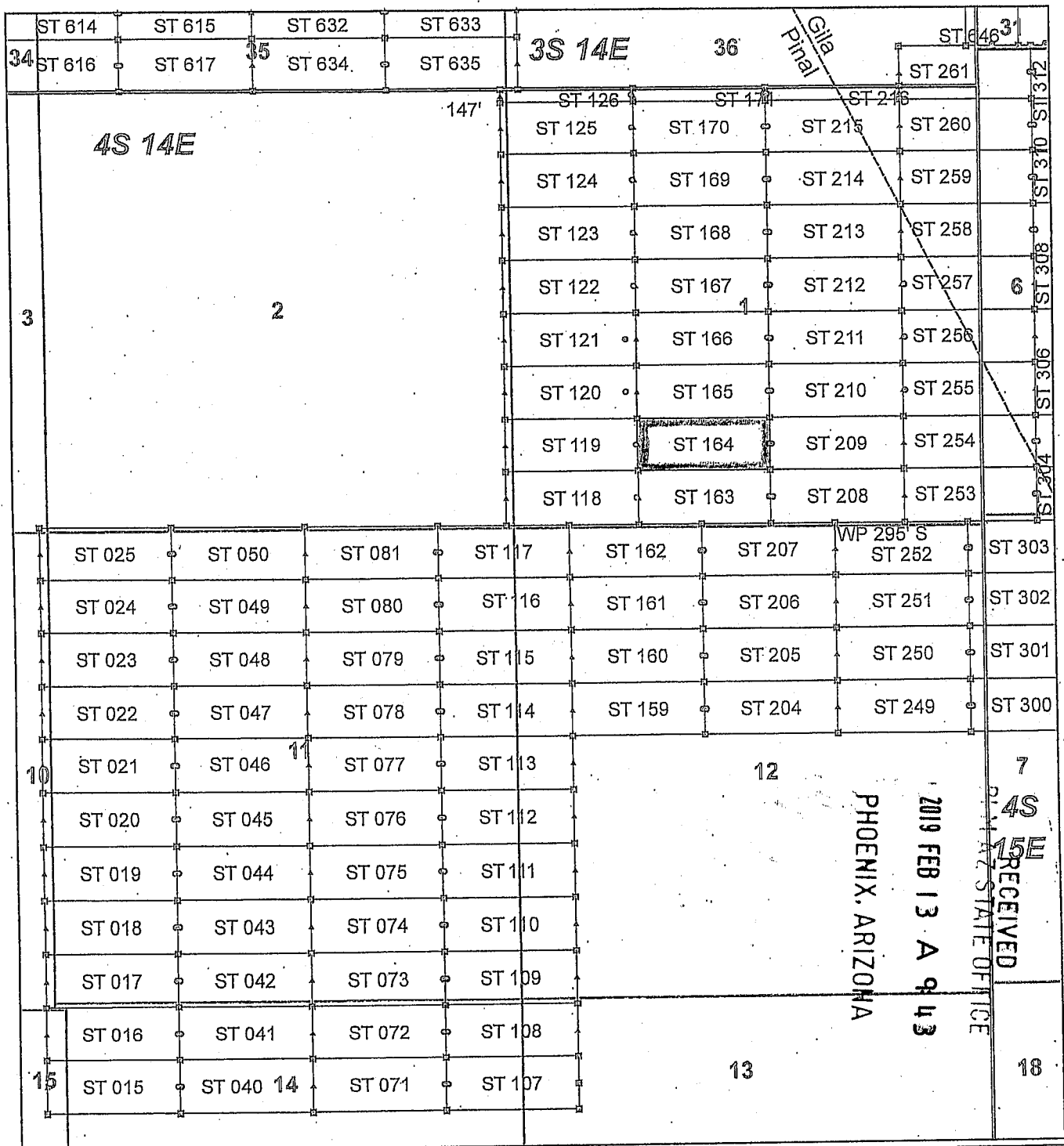
Located, dated and posted on the ground this 13th day of January, 2019.

KENNECOTT EXPLORATION COMPANY


By: Erik Best, its Operating Officer

RECEIVED
PINAL COUNTY STATE OFFICE
2019 FEB 13 A 9:43
PHOENIX, ARIZONA

AN0453557



Steamboat Claim Block, Arizona - Map 4

Steamboat - ST Lode Mining Claims
 T3S and T4S, R14E and R15E G&SRM
 Gila and Pinal Counties, Arizona
 Located January 11 - 19, 2019


Monuments are 1-1/2" by 1-1/2" by 5' Wood Posts projecting at least four feet above the ground. Location Monuments are set 20' inside the Endline along the center of each claim, and are 1500' long X 600' wide unless otherwise depicted and as detailed in the attached Certificate of Location.

TIE POINT: The location monument of claims ST 015 - ST 599 is tied to the northeast corner of Section 33, while the location monument of claims ST 600 - ST 677 and STC 001 - STC 042 is tied to the northeast corner of Section 28, Township 3S, Range 15E, G&SRM, Gila County, Arizona, its distance as shown on the attached Certificate of Location. Bearings and distance are grid north.

Any overlap onto pre-existing lode claims, or Private Land, is acknowledged as non-locatable, and any overlapping portion is acknowledged as invalid.

Legend

- ▣ Corner
- ▲ End Center
- Location Monument
- County Line
- Claim Boundary
- ▭ Section
- ▭ Township



Claims Filed By-
 Kennecott Exploration Company
 2640 West 1700 South
 Salt Lake City, UT 84104

When recorded return to:
Kennecott Exploration Company – Land Dept.
2640 West 1700 South
Salt Lake City, UT 84104

ARIZONA NOTICE OF LOCATION
(LODE CLAIM)

NOTICE IS HEREBY GIVEN THAT KENNECOTT EXPLORATION COMPANY, whose mailing address is 2640 West 1700 South, Salt Lake City, Utah 84104 by its undersigned officer, makes this location of the ST 165 Lode Mining Claim, in Pinal County, Arizona.

The general course of the claim is from the East to West, and said claim is within the:

<u>Quarter</u>	<u>Section</u>	<u>Township</u>	<u>Range</u>
SE	1	4S	14E
SW	1	4S	14E

Pinal County, Arizona, G&SRM.

This claim is 1500 feet in length and 598 feet in width. This Notice of Location is posted on the centerline of the claim. The claim runs from the location monument on which this notice is posted 20 feet in an easterly direction to the East endline, and 1480 feet in a westerly direction to the West endline. The claim boundaries are marked by six monuments, one at each corner and one at the center of each endline. The location monument on which this notice is posted is situated within Section 1, T4S, R14E, Pinal County, Arizona, G&SRM, and is approximately 18176 feet West and 9146 feet South from the NE corner of Section 33, T3S, R15E, Gila County, Arizona, G&SRM. Any overlaps onto pre-existing lode claims, private or State Land are acknowledged as pre-existing rights and that portion of said overlap is acknowledged as invalid.

The undersigned claims the ground as depicted on the map that is attached to a copy of this Notice of Location filed in the office of the Recorder, Pinal County, Arizona.

The claim has been monumented in accordance with State and Federal law. Corner, end centers and location monuments are posts, 1-1/2" x 1-1/2" x 5' projecting at least 4' above the ground.

Located, dated and posted on the ground this 13th day of January, 2019.

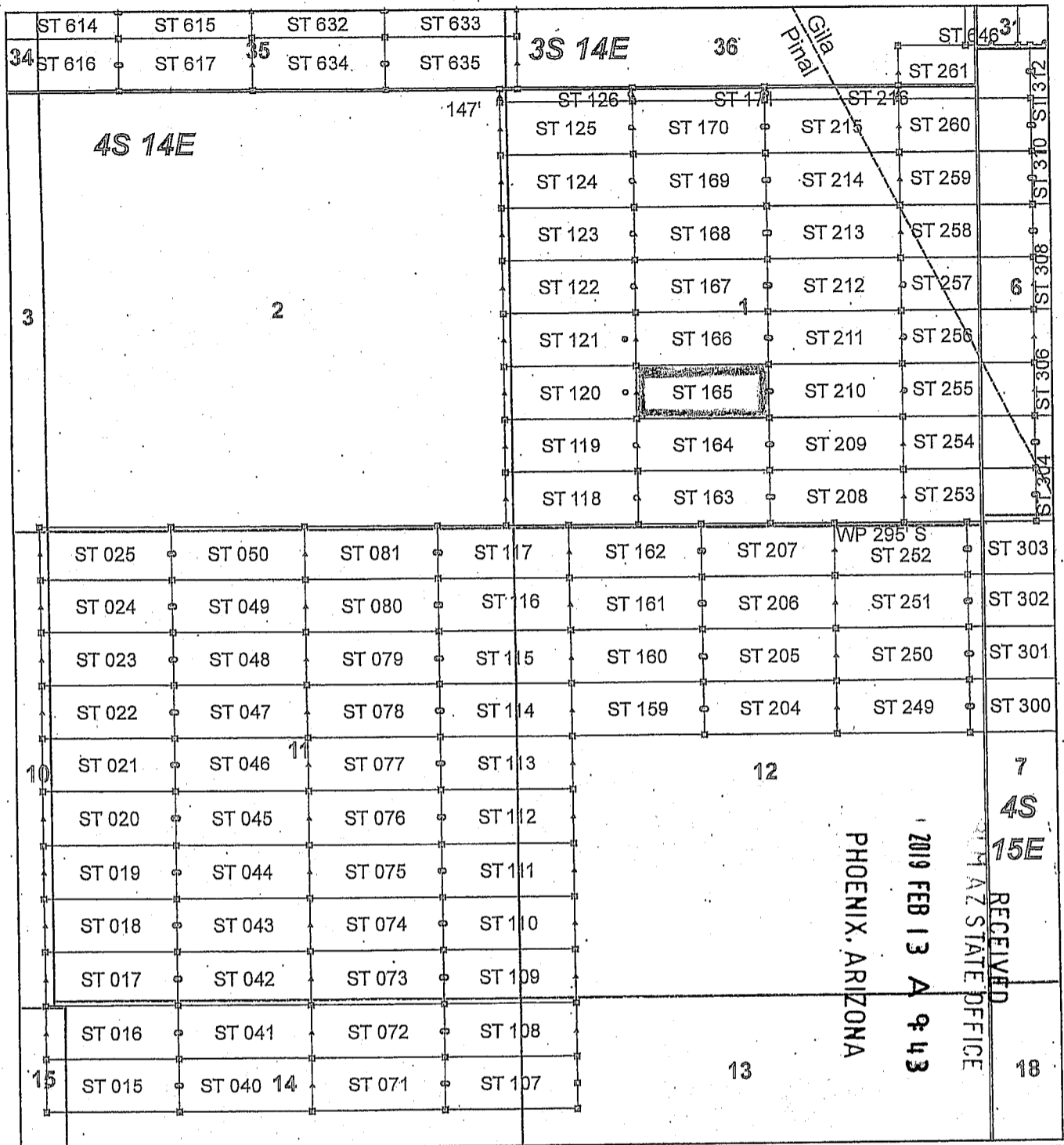
KENNECOTT EXPLORATION COMPANY



By: Erik Best, its Operating Officer

RECEIVED
PINAL COUNTY STATE OFFICE
2019 FEB 13 A 9:43
PHOENIX, ARIZONA

AMC453558



AMC 453558

Steamboat Claim Block, Arizona - Map 4

Steamboat - ST Lode Mining Claims
 T3S and T4S, R14E and R15E G&SRM
 Gila and Pinal Counties, Arizona
 Located January 11 - 19, 2019

Monuments are 1-1/2" by 1-1/2" by 5' Wood Posts projecting at least four feet above the ground. Location Monuments are set 20' inside the Endline along the center of each claim, and are 1500' long X 600' wide unless otherwise depicted and as detailed in the attached Certificate of Location.

TIE POINT: The location monument of claims ST 015 - ST 599 is tied to the northeast corner of Section 33, while the location monument of claims ST 600 - ST 677 and STC 001 - STC 042 is tied to the northeast corner of Section 28, Township 3S, Range 15E, G&SRM, Gila County, Arizona, its distance as shown on the attached Certificate of Location. Bearings and distance are grid north.

Any overlap onto pre-existing lode claims, or Private Land, is acknowledged as non-locatable, and any overlapping portion is acknowledged as invalid.

Legend

- ▣ Corner
- ▲ End Center
- Location Monument
- County Line
- ▭ Claim Boundary
- ▭ Section
- ▭ Township

0 0.225 0.45
 |-----|-----| Miles

Claims Filed By-
 Kennecott Exploration Company
 2640 West 1700 South
 Salt Lake City, UT 84104

When recorded return to:
Kennecott Exploration Company – Land Dept.
2640 West 1700 South
Salt Lake City, UT 84104

ARIZONA NOTICE OF LOCATION
(LODE CLAIM)

NOTICE IS HEREBY GIVEN THAT KENNECOTT EXPLORATION COMPANY, whose mailing address is 2640 West 1700 South, Salt Lake City, Utah 84104 by its undersigned officer, makes this location of the ST 166 Lode Mining Claim, in Pinal County, Arizona.

The general course of the claim is from the East to West, and said claim is within the:

<u>Quarter</u>	<u>Section</u>	<u>Township</u>	<u>Range</u>
SE	1	4S	14E
SW	1	4S	14E

Pinal County, Arizona, G&SRM.


This claim is 1500 feet in length and 598 feet in width. This Notice of Location is posted on the centerline of the claim. The claim runs from the location monument on which this notice is posted 20 feet in an easterly direction to the East endline, and 1480 feet in a westerly direction to the West endline. The claim boundaries are marked by six monuments, one at each corner and one at the center of each endline. The location monument on which this notice is posted is situated within Section 1, T4S, R14E, Pinal County, Arizona, G&SRM, and is approximately 18177 feet West and 8548 feet South from the NE corner of Section 33, T3S, R15E, Gila County, Arizona, G&SRM. Any overlaps onto pre-existing lode claims, private or State Land are acknowledged as pre-existing rights and that portion of said overlap is acknowledged as invalid.

The undersigned claims the ground as depicted on the map that is attached to a copy of this Notice of Location filed in the office of the Recorder, Pinal County, Arizona.

The claim has been monumented in accordance with State and Federal law. Corner, end centers and location monuments are posts, 1-1/2" x 1-1/2" x 5' projecting at least 4' above the ground.

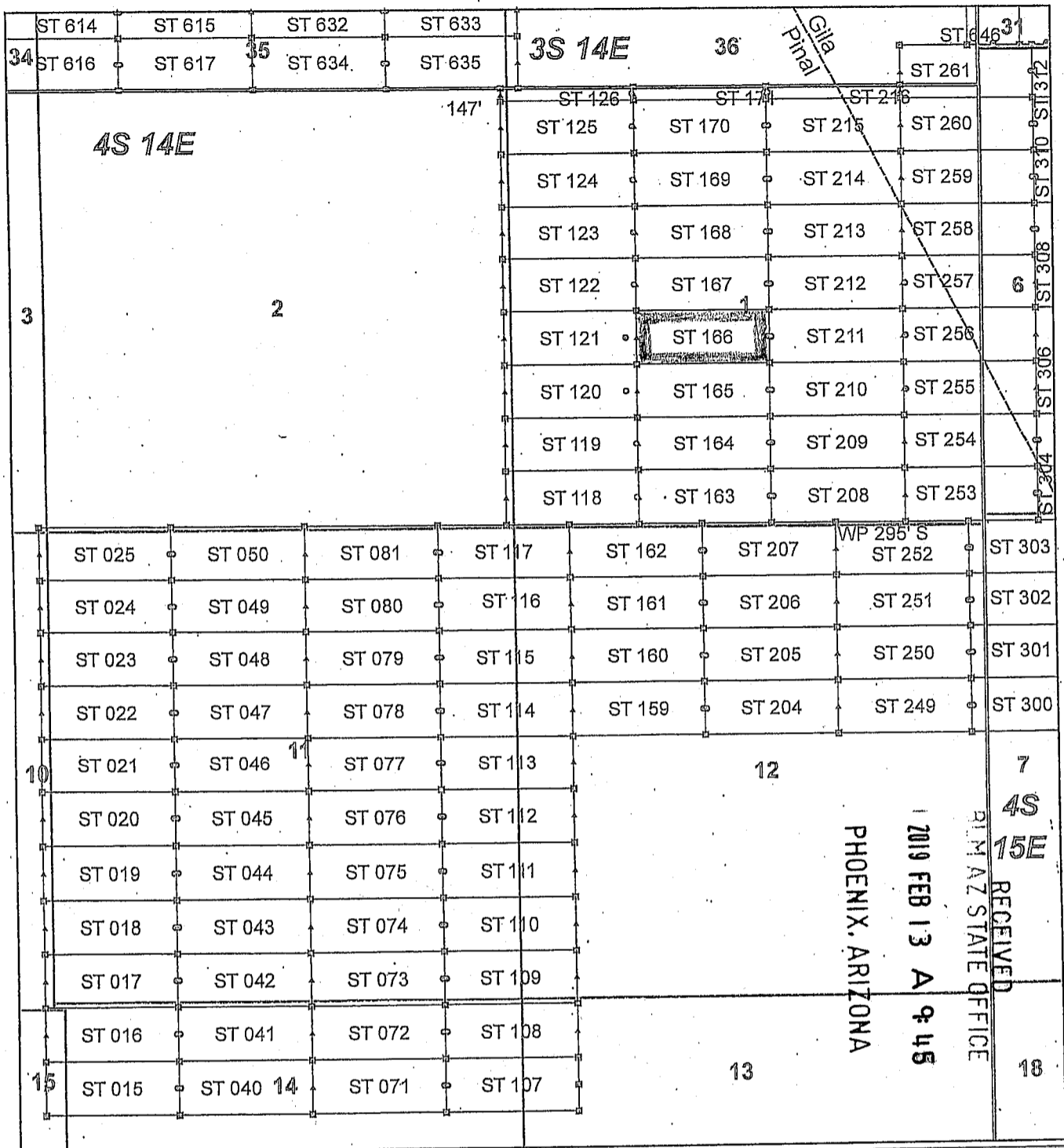
Located, dated and posted on the ground this 13th day of January, 2019.

KENNECOTT EXPLORATION COMPANY


By: Erik Best, its Operating Officer

RECEIVED
PINAL COUNTY STATE OFFICE
2019 FEB 13 A 9:45
PHOENIX, ARIZONA

AMC 453559



AMC 453559

RECEIVED
 ARIZONA STATE OFFICE
 2019 FEB 13 A 9 45
 PHOENIX, ARIZONA

Steamboat Claim Block, Arizona - Map 4

Steamboat - ST Lode Mining Claims
 T3S and T4S, R14E and R15E G&SRM
 Gila and Pinal Counties, Arizona
 Located January 11 - 19, 2019


Monuments are 1-1/2" by 1-1/2" by 5' Wood Posts projecting at least four feet above the ground. Location Monuments are set 20' inside the Endline along the center of each claim, and are 1500' long X 600' wide unless otherwise depicted and as detailed in the attached Certificate of Location.

TIE POINT: The location monument of claims ST 015 - ST 599 is tied to the northeast corner of Section 33, while the location monument of claims ST 600 - ST 677 and STC 001 - STC 042 is tied to the northeast corner of Section 28, Township 3S, Range 15E, G&SRM, Gila County, Arizona, its distance as shown on the attached Certificate of Location. Bearings and distance are grid north.

Any overlap onto pre-existing lode claims, or Private Land, is acknowledged as non-locatable, and any overlapping portion is acknowledged as invalid.

Legend

- ▣ Corner
- ▲ End Center
- Location Monument
- County Line
- ▭ Claim Boundary
- ▭ Section
- ▭ Township



Claims Filed By-
 Kennecott Exploration Company
 2640 West 1700 South
 Salt Lake City, UT 84104

When recorded return to:
Kennecott Exploration Company – Land Dept.
2640 West 1700 South
Salt Lake City, UT 84104

ARIZONA NOTICE OF LOCATION
(LODE CLAIM)

NOTICE IS HEREBY GIVEN THAT KENNECOTT EXPLORATION COMPANY, whose mailing address is 2640 West 1700 South, Salt Lake City, Utah 84104 by its undersigned officer, makes this location of the ST 167 Lode Mining Claim, in Pinal County, Arizona.

The general course of the claim is from the East to West, and said claim is within the:

<u>Quarter</u>	<u>Section</u>	<u>Township</u>	<u>Range</u>
NE	1	4S	14E
NW	1	4S	14E
SW	1	4S	14E
SE	1	4S	14E

Pinal County, Arizona, G&SRM.

This claim is 1500 feet in length and 598 feet in width. This Notice of Location is posted on the centerline of the claim. The claim runs from the location monument on which this notice is posted 20 feet in an easterly direction to the East endline, and 1480 feet in a westerly direction to the West endline. The claim boundaries are marked by six monuments, one at each corner and one at the center of each endline. The location monument on which this notice is posted is situated within Section 1, T4S, R14E, Pinal County, Arizona, G&SRM, and is approximately 18178 feet West and 7950 feet South from the NE corner of Section 33, T3S, R15E, Gila County, Arizona, G&SRM. Any overlaps onto pre-existing lode claims, private or State Land are acknowledged as pre-existing rights and that portion of said overlap is acknowledged as invalid.

The undersigned claims the ground as depicted on the map that is attached to a copy of this Notice of Location filed in the office of the Recorder, Pinal County, Arizona.

The claim has been monumented in accordance with State and Federal law. Corner, end centers and location monuments are posts, 1-1/2" x 1-1/2" x 5' projecting at least 4' above the ground.

Located, dated and posted on the ground this 15th day of January, 2019.

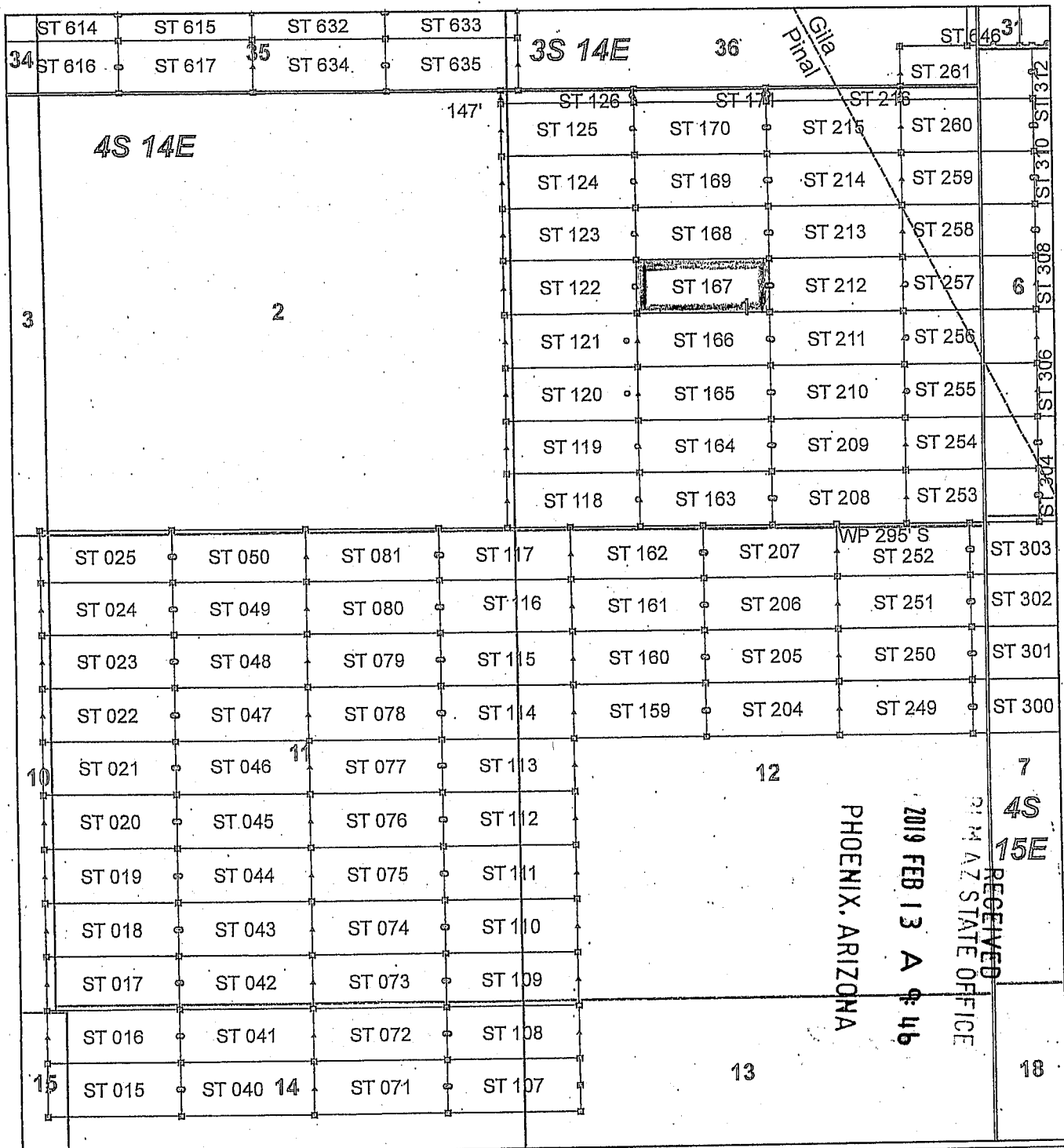
KENNECOTT EXPLORATION COMPANY



By: Erik Best, its Operating Officer

RECEIVED
PINAL COUNTY STATE OFFICE
2019 FEB 13 A 9:46
PHOENIX, ARIZONA

AMC 453560



AMC453560

Steamboat Claim Block, Arizona - Map 4

Steamboat - ST Lode Mining Claims
 T3S and T4S, R14E and R15E G&SRM
 Gila and Pinal Counties, Arizona
 Located January 11 - 19, 2019

Monuments are 1-1/2" by 1-1/2" by 5' Wood Posts projecting at least four feet above the ground. Location Monuments are set 20' inside the Endline along the center of each claim, and are 1500' long X 600' wide unless otherwise depicted and as detailed in the attached Certificate of Location.

TIE POINT: The location monument of claims ST 015 - ST 599 is tied to the northeast corner of Section 33, while the location monument of claims ST 600 - ST 677 and STC 001 - STC 042 is tied to the northeast corner of Section 28, Township 3S, Range 15E, G&SRM, Gila County, Arizona, its distance as shown on the attached Certificate of Location. Bearings and distance are grid north.

Any overlap onto pre-existing lode claims, or Private Land, is acknowledged as non-locatable, and any overlapping portion is acknowledged as invalid.

Legend

- Corner
- ▲ End Center
- Location Monument
- County Line
- Claim Boundary
- Section
- Township

0 0.225 0.45
Miles

Claims Filed By-
 Kennecott Exploration Company
 2640 West 1700 South
 Salt Lake City, UT 84104

When recorded return to:
Kennecott Exploration Company – Land Dept.
2640 West 1700 South
Salt Lake City, UT 84104

ARIZONA NOTICE OF LOCATION
(LODE CLAIM)

NOTICE IS HEREBY GIVEN THAT KENNECOTT EXPLORATION COMPANY, whose mailing address is 2640 West 1700 South, Salt Lake City, Utah 84104 by its undersigned officer, makes this location of the ST 168 Lode Mining Claim, in Pinal County, Arizona.

The general course of the claim is from the East to West, and said claim is within the:

<u>Quarter</u>	<u>Section</u>	<u>Township</u>	<u>Range</u>
NE	1	4S	14E
NW	1	4S	14E

Pinal County, Arizona, G&SRM.


This claim is 1500 feet in length and 598 feet in width. This Notice of Location is posted on the centerline of the claim. The claim runs from the location monument on which this notice is posted 20 feet in an easterly direction to the East endline, and 1480 feet in a westerly direction to the West endline. The claim boundaries are marked by six monuments, one at each corner and one at the center of each endline. The location monument on which this notice is posted is situated within Section 1, T4S, R14E, Pinal County, Arizona, G&SRM, and is approximately 18178 feet West and 7352 feet South from the NE corner of Section 33, T3S, R15E, Gila County, Arizona, G&SRM. Any overlaps onto pre-existing lode claims, private or State Land are acknowledged as pre-existing rights and that portion of said overlap is acknowledged as invalid.

The undersigned claims the ground as depicted on the map that is attached to a copy of this Notice of Location filed in the office of the Recorder, Pinal County, Arizona.

The claim has been monumented in accordance with State and Federal law. Corner, end centers and location monuments are posts, 1-1/2" x 1-1/2" x 5' projecting at least 4' above the ground.

Located, dated and posted on the ground this 15th day of January, 2019.

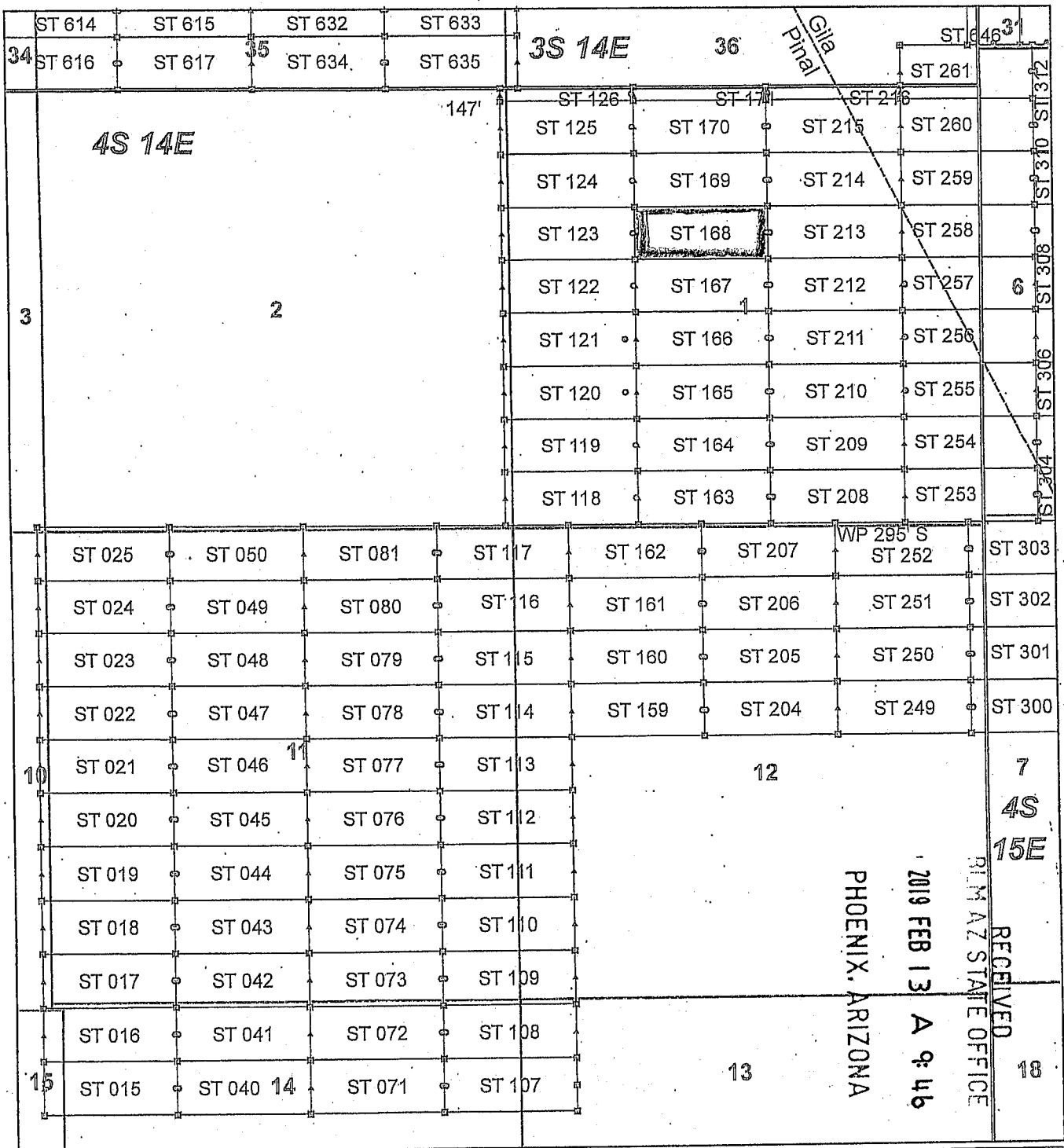
KENNECOTT EXPLORATION COMPANY



By: Erik Best, its Operating Officer

RECEIVED
PINAL STATE OFFICE
2019 FEB 13 A 9:46
PHOENIX, ARIZONA

AM0453561



AMC453561

Steamboat Claim Block, Arizona - Map 4

Steamboat - ST Lode Mining Claims
 T3S and T4S, R14E and R15E G&SRM
 Gila and Pinal Counties, Arizona
 Located January 11 - 19, 2019

Monuments are 1-1/2" by 1-1/2" by 5' Wood Posts projecting at least four feet above the ground. Location Monuments are set 20' inside the Endline along the center of each claim, and are 1500' long X 600' wide unless otherwise depicted and as detailed in the attached Certificate of Location.

TIE POINT: The location monument of claims ST 015 - ST 599 is tied to the northeast corner of Section 33, while the location monument of claims ST 600 - ST 677 and STC 001 - STC 042 is tied to the northeast corner of Section 28, Township 3S, Range 15E, G&SRM, Gila County, Arizona, its distance as shown on the attached Certificate of Location. Bearings and distance are grid north.

Any overlap onto pre-existing lode claims, or Private Land, is acknowledged as non-locatable, and any overlapping portion is acknowledged as invalid.

Legend

- Corner
- ▲ End Center
- Location Monument
- County Line
- Claim Boundary
- Section
- Township

0 0.225 0.45
Miles

Claims Filed By-
 Kennecott Exploration Company
 2640 West 1700 South
 Salt Lake City, UT 84104

When recorded return to:
Kennecott Exploration Company – Land Dept.
2640 West 1700 South
Salt Lake City, UT 84104

ARIZONA NOTICE OF LOCATION
(LODE CLAIM)

NOTICE IS HEREBY GIVEN THAT KENNECOTT EXPLORATION COMPANY, whose mailing address is 2640 West 1700 South, Salt Lake City, Utah 84104 by its undersigned officer, makes this location of the ST 169 Lode Mining Claim, in Pinal County, Arizona.

The general course of the claim is from the East to West, and said claim is within the:

<u>Quarter</u>	<u>Section</u>	<u>Township</u>	<u>Range</u>
NE	1	4S	14E
NW	1	4S	14E

Pinal County, Arizona, G&SRM.


This claim is 1500 feet in length and 598 feet in width. This Notice of Location is posted on the centerline of the claim. The claim runs from the location monument on which this notice is posted 20 feet in an easterly direction to the East endline, and 1480 feet in a westerly direction to the West endline. The claim boundaries are marked by six monuments, one at each corner and one at the center of each endline. The location monument on which this notice is posted is situated within Section 1, T4S, R14E, Pinal County, Arizona, G&SRM, and is approximately 18179 feet West and 6753 feet South from the NE corner of Section 33, T3S, R15E, Gila County, Arizona, G&SRM. Any overlaps onto pre-existing lode claims, private or State Land are acknowledged as pre-existing rights and that portion of said overlap is acknowledged as invalid.

The undersigned claims the ground as depicted on the map that is attached to a copy of this Notice of Location filed in the office of the Recorder, Pinal County, Arizona.

The claim has been monumented in accordance with State and Federal law. Corner, end centers and location monuments are posts, 1-1/2" x 1-1/2" x 5' projecting at least 4' above the ground.

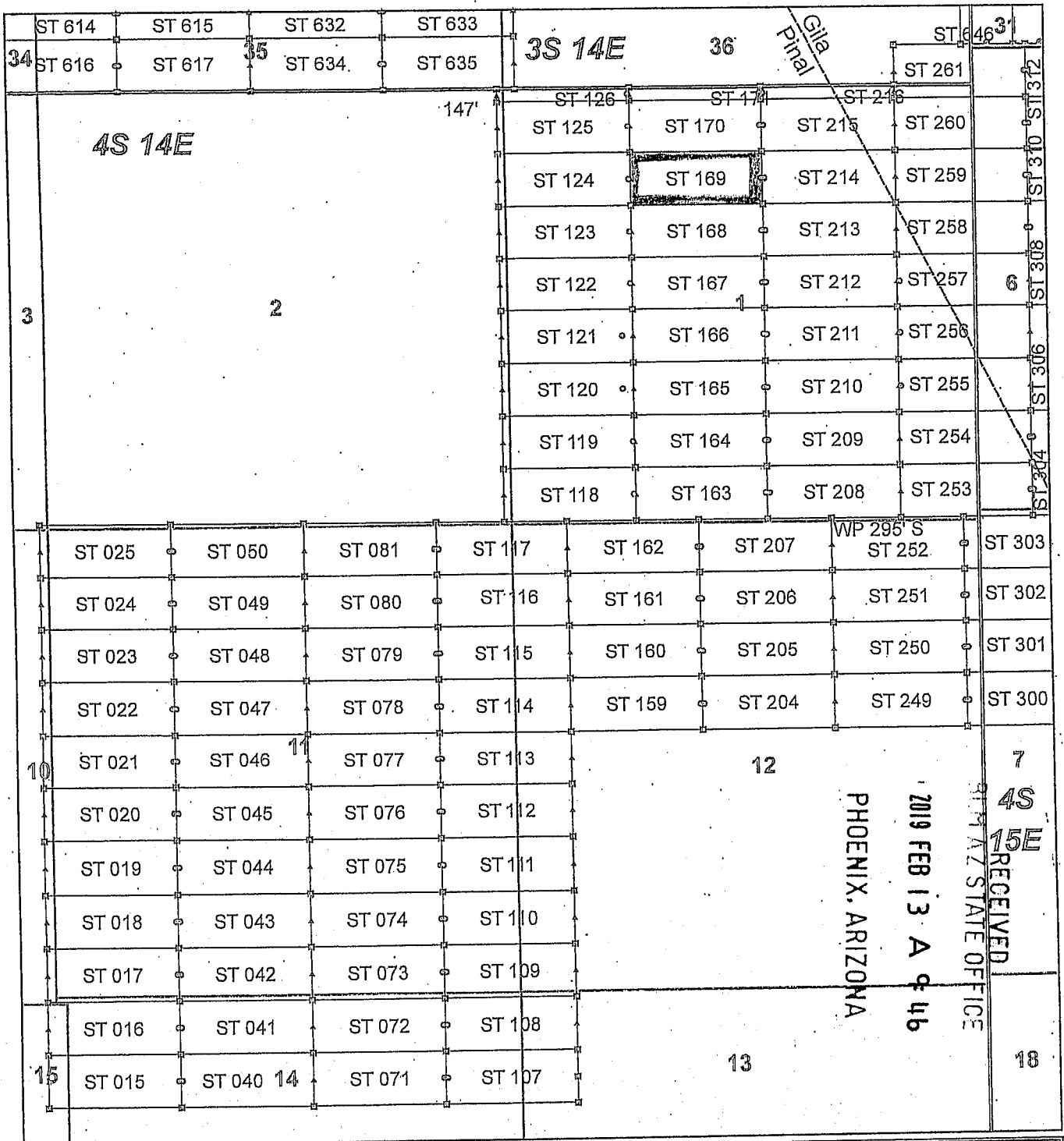
Located, dated and posted on the ground this 15th day of January, 2019.

KENNECOTT EXPLORATION COMPANY


By: Erik Best, its Operating Officer

RECEIVED
P.L.M. AZ STATE OFFICE
2019 FEB 13 A 9:46
PHOENIX, ARIZONA

AMC453562



AMC 453562

Steamboat Claim Block, Arizona - Map 4

Steamboat - ST Lode Mining Claims
 T3S and T4S, R14E and R15E G&SRM
 Gila and Pinal Counties, Arizona
 Located January 11 - 19, 2019

Monuments are 1-1/2" by 1-1/2" by 5' Wood Posts projecting at least four feet above the ground. Location Monuments are set 20' inside the Endline along the center of each claim, and are 1500' long X 600' wide unless otherwise depicted and as detailed in the attached Certificate of Location.

TIE POINT: The location monument of claims ST 015 - ST 599 is tied to the northeast corner of Section 33, while the location monument of claims ST 600 - ST 677 and STC 001 - STC 042 is tied to the northeast corner of Section 28, Township 3S, Range 15E, G&SRM, Gila County, Arizona, its distance as shown on the attached Certificate of Location. Bearings and distance are grid north.

Any overlap onto pre-existing lode claims, or Private Land, is acknowledged as non-locatable, and any overlapping portion is acknowledged as invalid.

Legend

- ▣ Corner
- ▲ End Center
- Location Monument
- County Line
- ▭ Claim Boundary
- ▭ Section
- ▭ Township

0 0.225 0.45
 Miles

Claims Filed By-
 Kennecott Exploration Company
 2640 West 1700 South
 Salt Lake City, UT 84104

When recorded return to:
Kennecott Exploration Company – Land Dept.
2640 West 1700 South
Salt Lake City, UT 84104

ARIZONA NOTICE OF LOCATION
(LODE CLAIM)

NOTICE IS HEREBY GIVEN THAT KENNECOTT EXPLORATION COMPANY, whose mailing address is 2640 West 1700 South, Salt Lake City, Utah 84104 by its undersigned officer, makes this location of the ST 170 Lode Mining Claim, in Pinal County, Arizona.

The general course of the claim is from the East to West, and said claim is within the:

<u>Quarter</u>	<u>Section</u>	<u>Township</u>	<u>Range</u>
NE	1	4S	14E
NW	1	4S	14E

Pinal County, Arizona, G&SRM.

This claim is 1500 feet in length and 598 feet in width. This Notice of Location is posted on the centerline of the claim. The claim runs from the location monument on which this notice is posted 20 feet in an easterly direction to the East endline, and 1480 feet in a westerly direction to the West endline. The claim boundaries are marked by six monuments, one at each corner and one at the center of each endline. The location monument on which this notice is posted is situated within Section 1, T4S, R14E, Pinal County, Arizona, G&SRM, and is approximately 18183 feet West and 6155 feet South from the NE corner of Section 33, T3S, R15E, Gila County, Arizona, G&SRM. Any overlaps onto pre-existing lode claims, private or State Land are acknowledged as pre-existing rights and that portion of said overlap is acknowledged as invalid.

The undersigned claims the ground as depicted on the map that is attached to a copy of this Notice of Location filed in the office of the Recorder, Pinal County, Arizona.

The claim has been monumented in accordance with State and Federal law. Corner, end centers and location monuments are posts, 1-1/2" x 1-1/2" x 5' projecting at least 4' above the ground.

Located, dated and posted on the ground this 15th day of January, 2019.

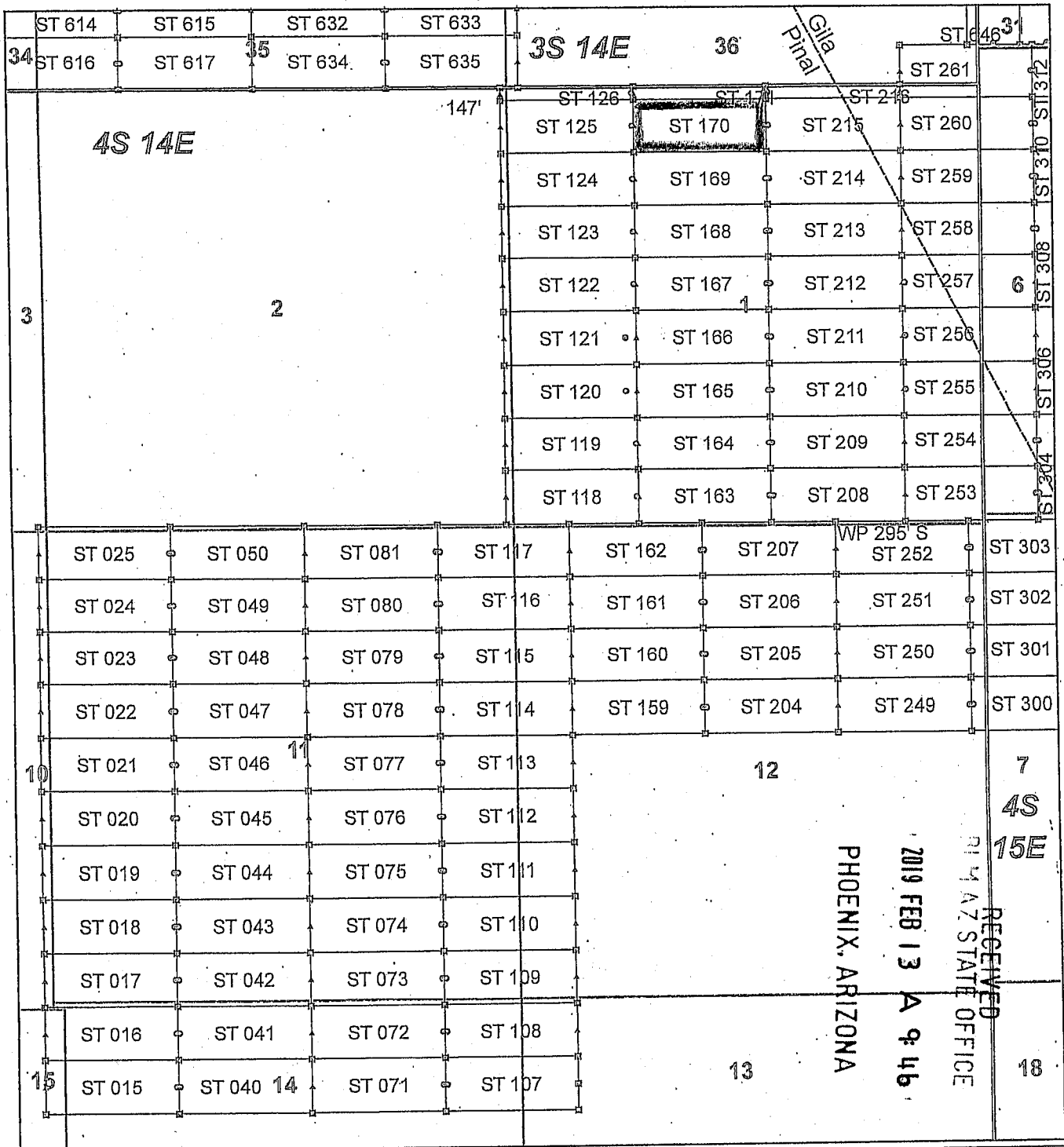
KENNECOTT EXPLORATION COMPANY



By: Erik Best, its Operating Officer

RECEIVED
PINAL STATE OFFICE
2019 FEB 13 A 9:46
PHOENIX, ARIZONA

AMC453563



AM0453563

Steamboat Claim Block, Arizona - Map 4

Steamboat - ST Lode Mining Claims
 T3S and T4S, R14E and R15E G&SRM
 Gila and Pinal Counties, Arizona
 Located January 11 - 19, 2019

Monuments are 1-1/2" by 1-1/2" by 5' Wood Posts projecting at least four feet above the ground. Location Monuments are set 20' inside the Endline along the center of each claim, and are 1500' long X 600' wide unless otherwise depicted and as detailed in the attached Certificate of Location.

TIE POINT: The location monument of claims ST 015 - ST 599 is tied to the northeast corner of Section 33, while the location monument of claims ST 600 - ST 677 and STC 001 - STC 042 is tied to the northeast corner of Section 28, Township 3S, Range 15E, G&SRM, Gila County, Arizona, its distance as shown on the attached Certificate of Location. Bearings and distance are grid north.

Any overlap onto pre-existing lode claims, or Private Land, is acknowledged as non-locatable, and any overlapping portion is acknowledged as invalid.

Legend

- ▣ Corner
- ▲ End Center
- Location Monument
- County Line
- ▭ Claim Boundary
- ▭ Section
- ▭ Township

0 0.225 0.45 Miles

Claims Filed By-
 Kennecott Exploration Company
 2640 West 1700 South
 Salt Lake City, UT 84104

When recorded return to:
Kennecott Exploration Company – Land Dept.
2640 West 1700 South
Salt Lake City, UT 84104

ARIZONA NOTICE OF LOCATION
(LODE CLAIM)

NOTICE IS HEREBY GIVEN THAT KENNECOTT EXPLORATION COMPANY, whose mailing address is 2640 West 1700 South, Salt Lake City, Utah 84104 by its undersigned officer, makes this location of the ST 171 Lode Mining Claim, in Pinal County, Arizona.

The general course of the claim is from the East to West, and said claim is within the:

<u>Quarter</u>	<u>Section</u>	<u>Township</u>	<u>Range</u>
NE	1	4S	14E
NW	1	4S	14E

Pinal County, Arizona, G&SRM.


This claim is 1500 feet in length and 147 feet in width. This Notice of Location is posted on the centerline of the claim. The claim runs from the location monument on which this notice is posted 20 feet in an easterly direction to the East endline, and 1480 feet in a westerly direction to the West endline. The claim boundaries are marked by six monuments, one at each corner and one at the center of each endline. The location monument on which this notice is posted is situated within Section 1, T4S, R14E, Pinal County, Arizona, G&SRM, and is approximately 18183 feet West and 5781 feet South from the NE corner of Section 33, T3S, R15E, Gila County, Arizona, G&SRM. Any overlaps onto pre-existing lode claims, private or State Land are acknowledged as pre-existing rights and that portion of said overlap is acknowledged as invalid.

The undersigned claims the ground as depicted on the map that is attached to a copy of this Notice of Location filed in the office of the Recorder, Pinal County, Arizona.

The claim has been monumented in accordance with State and Federal law. Corner, end centers and location monuments are posts, 1-1/2" x 1-1/2" x 5' projecting at least 4' above the ground.

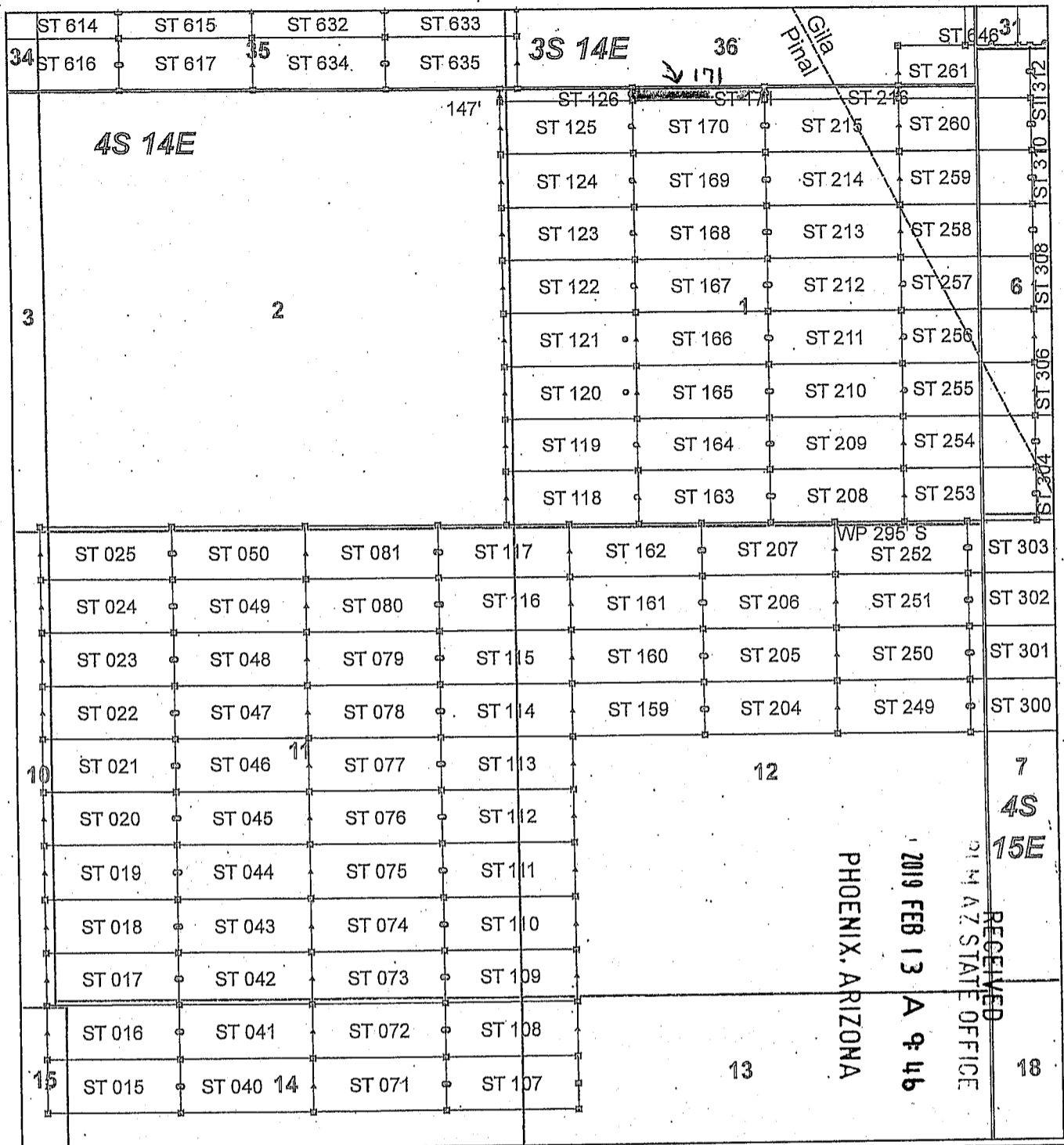
Located, dated and posted on the ground this 15th day of January, 2019.

KENNECOTT EXPLORATION COMPANY


By: Erik Best, its Operating Officer

RECEIVED
PINAL COUNTY STATE OFFICE
2019 FEB 13 A 9:46
PHOENIX, ARIZONA

AMC453564



AN0453564

RECEIVED
 PHOENIX, ARIZONA
 2019 FEB 13 A 9:46
 STATE OFFICE

Steamboat Claim Block, Arizona - Map 4

Steamboat - ST Lode Mining Claims
 T3S and T4S, R14E and R15E G&SRM
 Gila and Pinal Counties, Arizona
 Located January 11 - 19, 2019


Monuments are 1-1/2" by 1-1/2" by 5' Wood Posts projecting at least four feet above the ground. Location Monuments are set 20' inside the Endline along the center of each claim, and are 1500' long X 600' wide unless otherwise depicted and as detailed in the attached Certificate of Location.

TIE POINT: The location monument of claims ST 015 - ST 599 is tied to the northeast corner of Section 33, while the location monument of claims ST 600 - ST 677 and STC 001 - STC 042 is tied to the northeast corner of Section 28, Township 3S, Range 15E, G&SRM, Gila County, Arizona, its distance as shown on the attached Certificate of Location. Bearings and distance are grid north.

Any overlap onto pre-existing lode claims, or Private Land, is acknowledged as non-locatable, and any overlapping portion is acknowledged as invalid.

Legend

- ▣ Corner
- ▲ End Center
- Location Monument
- County Line
- Claim Boundary
- ▭ Section
- ▭ Township



Claims Filed By-
 Kennecott Exploration Company
 2640 West 1700 South
 Salt Lake City, UT 84104

When recorded return to:
Kennecott Exploration Company – Land Dept.
2640 West 1700 South
Salt Lake City, UT 84104

ARIZONA NOTICE OF LOCATION
(LODE CLAIM)

NOTICE IS HEREBY GIVEN THAT KENNECOTT EXPLORATION COMPANY, whose mailing address is 2640 West 1700 South, Salt Lake City, Utah 84104 by its undersigned officer, makes this location of the ST 204 Lode Mining Claim, in Pinal County, Arizona.

The general course of the claim is from the East to West, and said claim is within the:

<u>Quarter</u>	<u>Section</u>	<u>Township</u>	<u>Range</u>
NW	12	4S	14E
NE	12	4S	14E

Pinal County, Arizona, G&SRM.


This claim is 1500 feet in length and 598 feet in width. This Notice of Location is posted on the centerline of the claim. The claim runs from the location monument on which this notice is posted 1480 feet in an easterly direction to the East endline, and 20 feet in a westerly direction to the West endline. The claim boundaries are marked by six monuments, one at each corner and one at the center of each endline. The location monument on which this notice is posted is situated within Section 12, T4S, R14E, Pinal County, Arizona, G&SRM, and is approximately 18920 feet West and 12737 feet South from the NE corner of Section 33, T3S, R15E, Gila County, Arizona, G&SRM. Any overlaps onto pre-existing lode claims, private or State Land are acknowledged as pre-existing rights and that portion of said overlap is acknowledged as invalid.

The undersigned claims the ground as depicted on the map that is attached to a copy of this Notice of Location filed in the office of the Recorder, Pinal County, Arizona.

The claim has been monumented in accordance with State and Federal law. Corner, end centers and location monuments are posts, 1-1/2" x 1-1/2" x 5' projecting at least 4' above the ground.

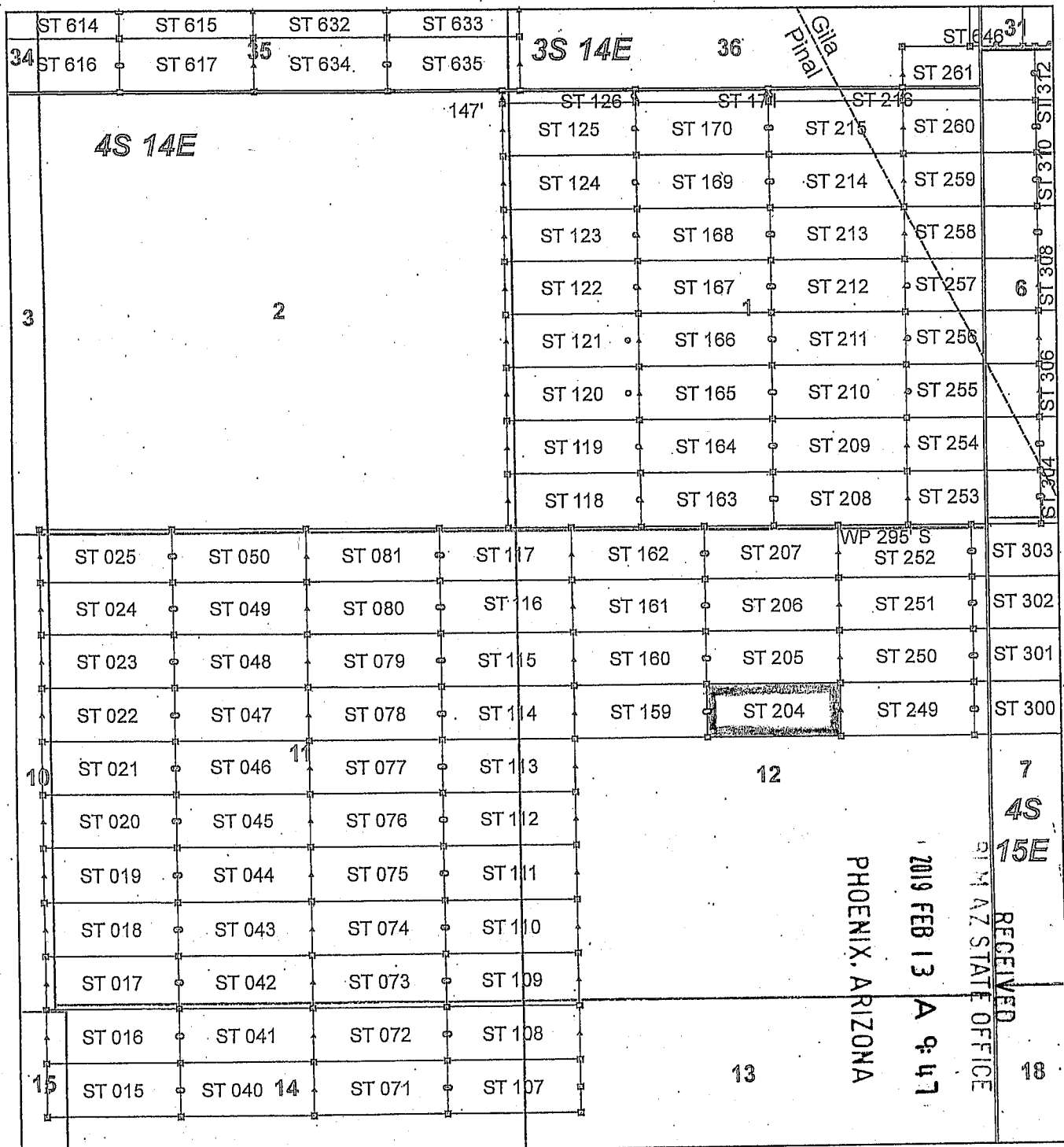
Located, dated and posted on the ground this 14th day of January, 2019.

KENNECOTT EXPLORATION COMPANY


By: Erik Best, its Operating Officer

RECEIVED
21 M AZ STATE OFFICE
2019 FEB 13 A 9:47
PHOENIX, ARIZONA

AM0453569



AM0453565

RECEIVED
 MIN. AZ. STATE OFFICE
 2019 FEB 13 A 9:47
 PHOENIX, ARIZONA

Steamboat Claim Block, Arizona - Map 4

Steamboat - ST Lode Mining Claims
 T3S and T4S, R14E and R15E G&SRM
 Gila and Pinal Counties, Arizona
 Located January 11 - 19, 2019

Monuments are 1-1/2" by 1-1/2" by 5' Wood Posts projecting at least four feet above the ground. Location Monuments are set 20' inside the Endline along the center of each claim, and are 1500' long X 600' wide unless otherwise depicted and as detailed in the attached Certificate of Location.

TIE POINT: The location monument of claims ST 015 - ST 599 is tied to the northeast corner of Section 33, while the location monument of claims ST 600 - ST 677 and STC 001 - STC 042 is tied to the northeast corner of Section 28, Township 3S, Range 15E, G&SRM, Gila County, Arizona, its distance as shown on the attached Certificate of Location. Bearings and distance are grid north.

Any overlap onto pre-existing lode claims, or Private Land, is acknowledged as non-locatable, and any overlapping portion is acknowledged as invalid.

Legend

- Corner
- ▲ End Center
- Location Monument
- County Line
- Claim Boundary
- Section
- Township

0 0.225 0.45
Miles

Claims Filed By-
 Kennecott Exploration Company
 2640 West 1700 South
 Salt Lake City, UT 84104

When recorded return to:
Kennecott Exploration Company – Land Dept.
2640 West 1700 South
Salt Lake City, UT 84104

ARIZONA NOTICE OF LOCATION
(LODE CLAIM)

NOTICE IS HEREBY GIVEN THAT KENNECOTT EXPLORATION COMPANY, whose mailing address is 2640 West 1700 South, Salt Lake City, Utah 84104 by its undersigned officer, makes this location of the ST 205 Lode Mining Claim, in Pinal County, Arizona.

The general course of the claim is from the East to West, and said claim is within the:

<u>Quarter</u>	<u>Section</u>	<u>Township</u>	<u>Range</u>
NW	12	4S	14E
NE	12	4S	14E

Pinal County, Arizona, G&SRM.


This claim is 1500 feet in length and 598 feet in width. This Notice of Location is posted on the centerline of the claim. The claim runs from the location monument on which this notice is posted 1480 feet in an easterly direction to the East endline, and 20 feet in a westerly direction to the West endline. The claim boundaries are marked by six monuments, one at each corner and one at the center of each endline. The location monument on which this notice is posted is situated within Section 12, T4S, R14E, Pinal County, Arizona, G&SRM, and is approximately 18921 feet West and 12139 feet South from the NE corner of Section 33, T3S, R15E, Gila County, Arizona, G&SRM. Any overlaps onto pre-existing lode claims, private or State Land are acknowledged as pre-existing rights and that portion of said overlap is acknowledged as invalid.

The undersigned claims the ground as depicted on the map that is attached to a copy of this Notice of Location filed in the office of the Recorder, Pinal County, Arizona.

The claim has been monumented in accordance with State and Federal law. Corner, end centers and location monuments are posts, 1-1/2" x 1-1/2" x 5' projecting at least 4' above the ground.

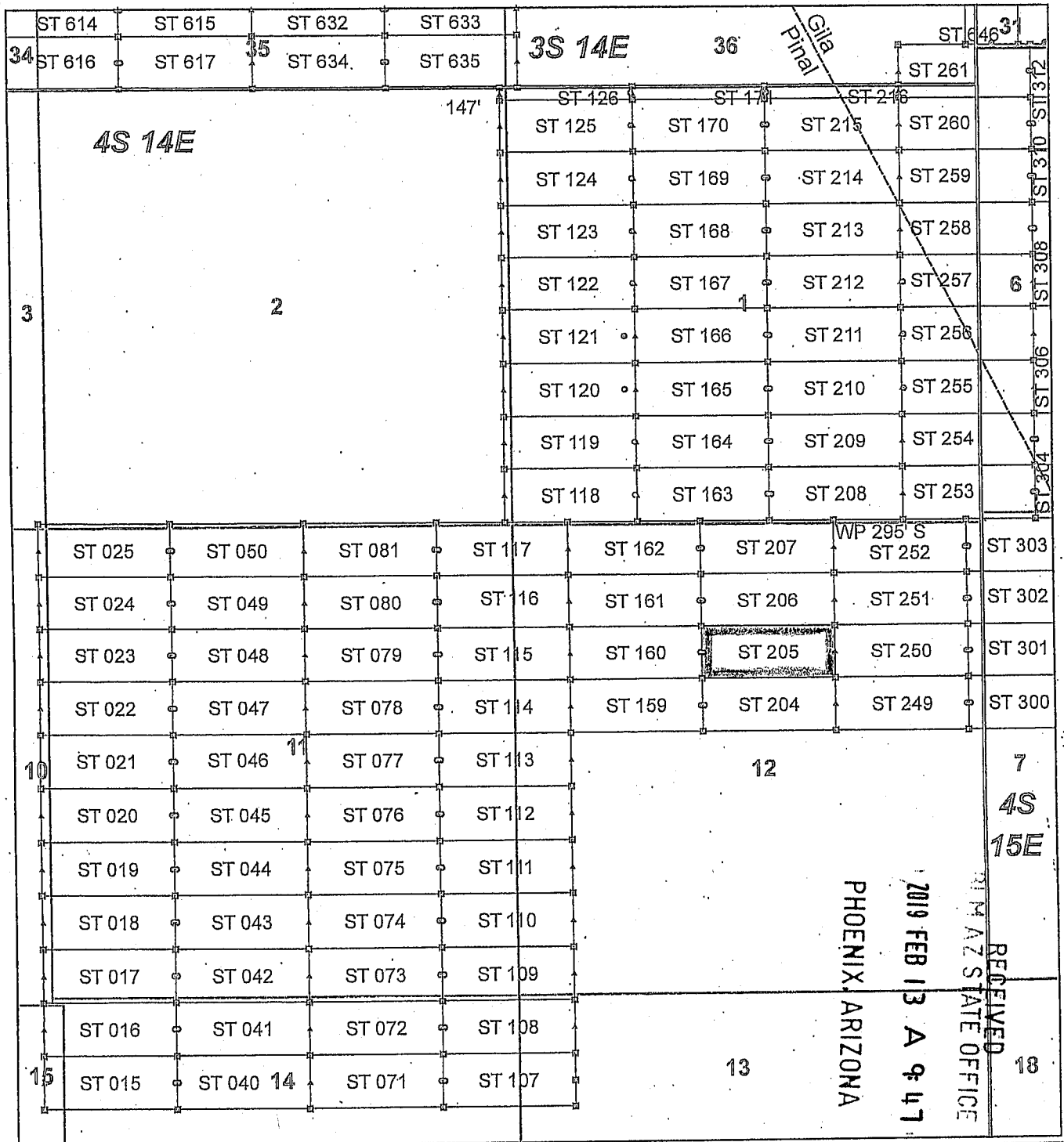
Located, dated and posted on the ground this 14th day of January, 2019.

KENNECOTT EXPLORATION COMPANY


By: Erik Best, its Operating Officer

RECEIVED
PINAL COUNTY STATE OFFICE
2019 FEB 13 A 9:47
PHOENIX, ARIZONA

AM0453566



AM0453566

Steamboat Claim Block, Arizona - Map 4

Steamboat - ST Lode Mining Claims
 T3S and T4S, R14E and R15E G&SRM
 Gila and Pinal Counties, Arizona
 Located January 11 - 19, 2019

Monuments are 1-1/2" by 1-1/2" by 5' Wood Posts projecting at least four feet above the ground. Location Monuments are set 20' inside the Endline along the center of each claim, and are 1500' long X 600' wide unless otherwise depicted and as detailed in the attached Certificate of Location.

TIE POINT: The location monument of claims ST 015 - ST 599 is tied to the northeast corner of Section 33, while the location monument of claims ST 600 - ST 677 and STC 001 - STC 042 is tied to the northeast corner of Section 28, Township 3S, Range 15E, G&SRM, Gila County, Arizona, its distance as shown on the attached Certificate of Location. Bearings and distance are grid north.

Any overlap onto pre-existing lode claims, or Private Land, is acknowledged as non-locatable, and any overlapping portion is acknowledged as invalid.

Legend

- Corner
- ▲ End Center
- Location Monument
- County Line
- ▭ Claim Boundary
- ▭ Section
- ▭ Township

0 0.225 0.45
 Miles

Claims Filed By-
 Kennecott Exploration Company
 2640 West 1700 South
 Salt Lake City, UT 84104

When recorded return to:
Kennecott Exploration Company – Land Dept.
2640 West 1700 South
Salt Lake City, UT 84104

ARIZONA NOTICE OF LOCATION
(LODE CLAIM)

NOTICE IS HEREBY GIVEN THAT KENNECOTT EXPLORATION COMPANY, whose mailing address is 2640 West 1700 South, Salt Lake City, Utah 84104 by its undersigned officer, makes this location of the ST 206 Lode Mining Claim, in Pinal County, Arizona.

The general course of the claim is from the East to West, and said claim is within the:

<u>Quarter</u>	<u>Section</u>	<u>Township</u>	<u>Range</u>
NW	12	4S	14E
NE	12	4S	14E

Pinal County, Arizona, G&SRM.


This claim is 1500 feet in length and 598 feet in width. This Notice of Location is posted on the centerline of the claim. The claim runs from the location monument on which this notice is posted 1480 feet in an easterly direction to the East endline, and 20 feet in a westerly direction to the West endline. The claim boundaries are marked by six monuments, one at each corner and one at the center of each endline. The location monument on which this notice is posted is situated within Section 12, T4S, R14E, Pinal County, Arizona, G&SRM, and is approximately 18921 feet West and 11540 feet South from the NE corner of Section 33, T3S, R15E, Gila County, Arizona, G&SRM. Any overlaps onto pre-existing lode claims, private or State Land are acknowledged as pre-existing rights and that portion of said overlap is acknowledged as invalid.

The undersigned claims the ground as depicted on the map that is attached to a copy of this Notice of Location filed in the office of the Recorder, Pinal County, Arizona.

The claim has been monumented in accordance with State and Federal law. Corner, end centers and location monuments are posts, 1-1/2" x 1-1/2" x 5' projecting at least 4' above the ground.

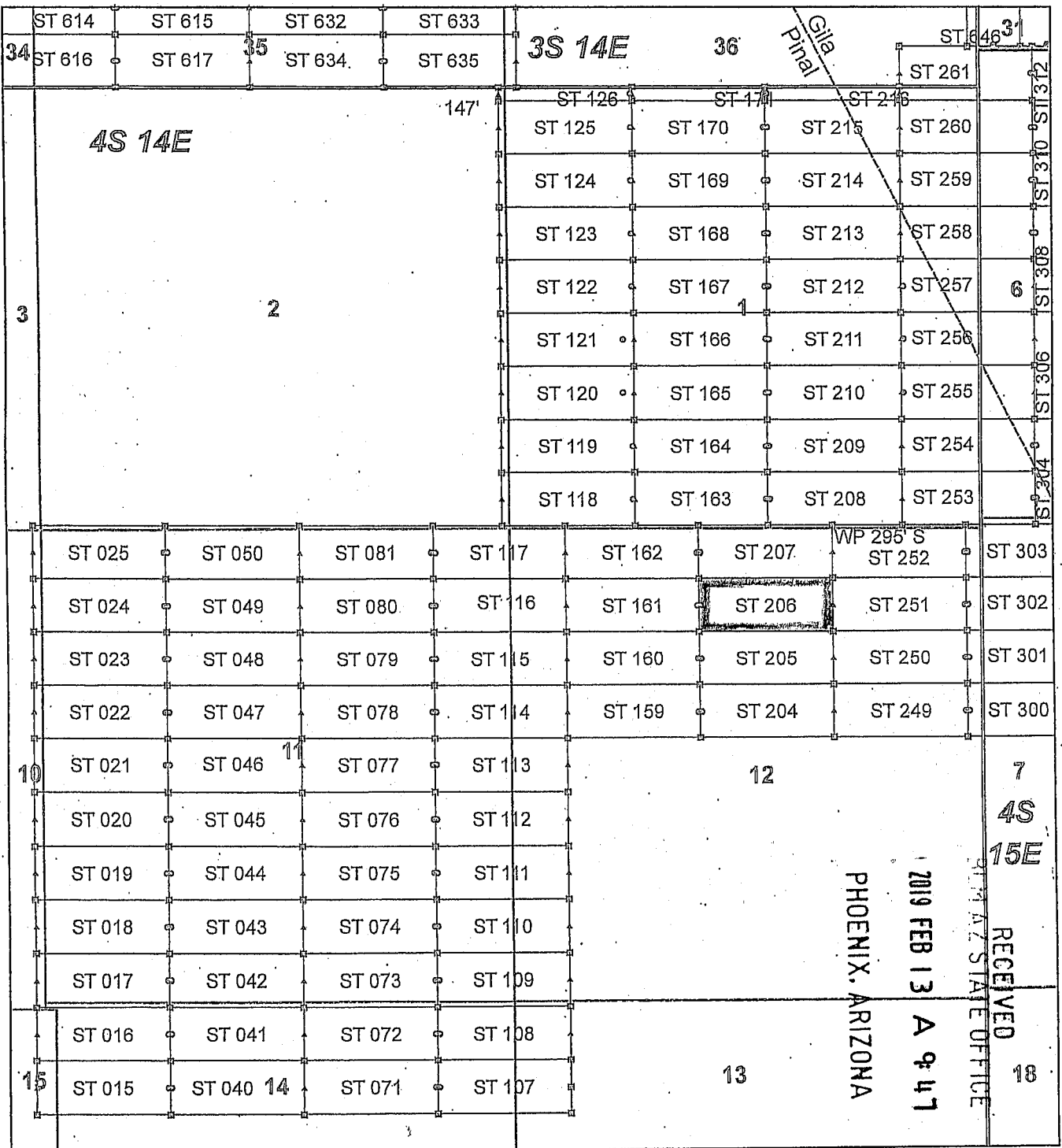
Located, dated and posted on the ground this 14th day of January, 2019.

KENNECOTT EXPLORATION COMPANY


By: Erik Best, its Operating Officer

RECEIVED
D.M. AZ STATE OFFICE
2019 FEB 13 A 9:47
PHOENIX, ARIZONA

AM0453567



AM0453567

Steamboat Claim Block, Arizona - Map 4

Steamboat - ST Lode Mining Claims
 T3S and T4S, R14E and R15E G&SRM
 Gila and Pinal Counties, Arizona
 Located January 11 - 19, 2019

Monuments are 1-1/2" by 1-1/2" by 5' Wood Posts projecting at least four feet above the ground. Location Monuments are set 20' inside the Endline along the center of each claim, and are 1500' long X 600' wide unless otherwise depicted and as detailed in the attached Certificate of Location.

TIE POINT: The location monument of claims ST 015 - ST 599 is tied to the northeast corner of Section 33, while the location monument of claims ST 600 - ST 677 and STC 001 - STC 042 is tied to the northeast corner of Section 28, Township 3S, Range 15E, G&SRM, Gila County, Arizona, its distance as shown on the attached Certificate of Location. Bearings and distance are grid north.

Any overlap onto pre-existing lode claims, or Private Land, is acknowledged as non-locatable, and any overlapping portion is acknowledged as invalid.

Legend

- ▣ Corner
- ▲ End Center
- Location Monument
- County Line
- Claim Boundary
- Section
- Township

0 0.225 0.45 Miles

Claims Filed By-
 Kennecott Exploration Company
 2640 West 1700 South
 Salt Lake City, UT 84104

When recorded return to:
Kennecott Exploration Company – Land Dept.
2640 West 1700 South
Salt Lake City, UT 84104

ARIZONA NOTICE OF LOCATION
(LODE CLAIM)

NOTICE IS HEREBY GIVEN THAT KENNECOTT EXPLORATION COMPANY, whose mailing address is 2640 West 1700 South, Salt Lake City, Utah 84104 by its undersigned officer, makes this location of the ST 207 Lode Mining Claim, in Pinal County, Arizona.

The general course of the claim is from the East to West, and said claim is within the:

<u>Quarter</u>	<u>Section</u>	<u>Township</u>	<u>Range</u>
NW	12	4S	14E
NE	12	4S	14E
SW	1	4S	14E
SE	1	4S	14E

Pinal County, Arizona, G&SRM.


This claim is 1500 feet in length and 598 feet in width. This Notice of Location is posted on the centerline of the claim. The claim runs from the location monument on which this notice is posted 1480 feet in an easterly direction to the East endline, and 20 feet in a westerly direction to the West endline. The claim boundaries are marked by six monuments, one at each corner and one at the center of each endline. The location monument on which this notice is posted is situated within Section 12, T4S, R14E, Pinal County, Arizona, G&SRM, and is approximately 18922 feet West and 10942 feet South from the NE corner of Section 33, T3S, R15E, Gila County, Arizona, G&SRM. WP is 295' SW NE COR. Any overlaps onto pre-existing lode claims, private or State Land are acknowledged as pre-existing rights and that portion of said overlap is acknowledged as invalid.

The undersigned claims the ground as depicted on the map that is attached to a copy of this Notice of Location filed in the office of the Recorder, Pinal County, Arizona.

The claim has been monumented in accordance with State and Federal law. Corner, end centers and location monuments are posts, 1-1/2" x 1-1/2" x 5' projecting at least 4' above the ground.

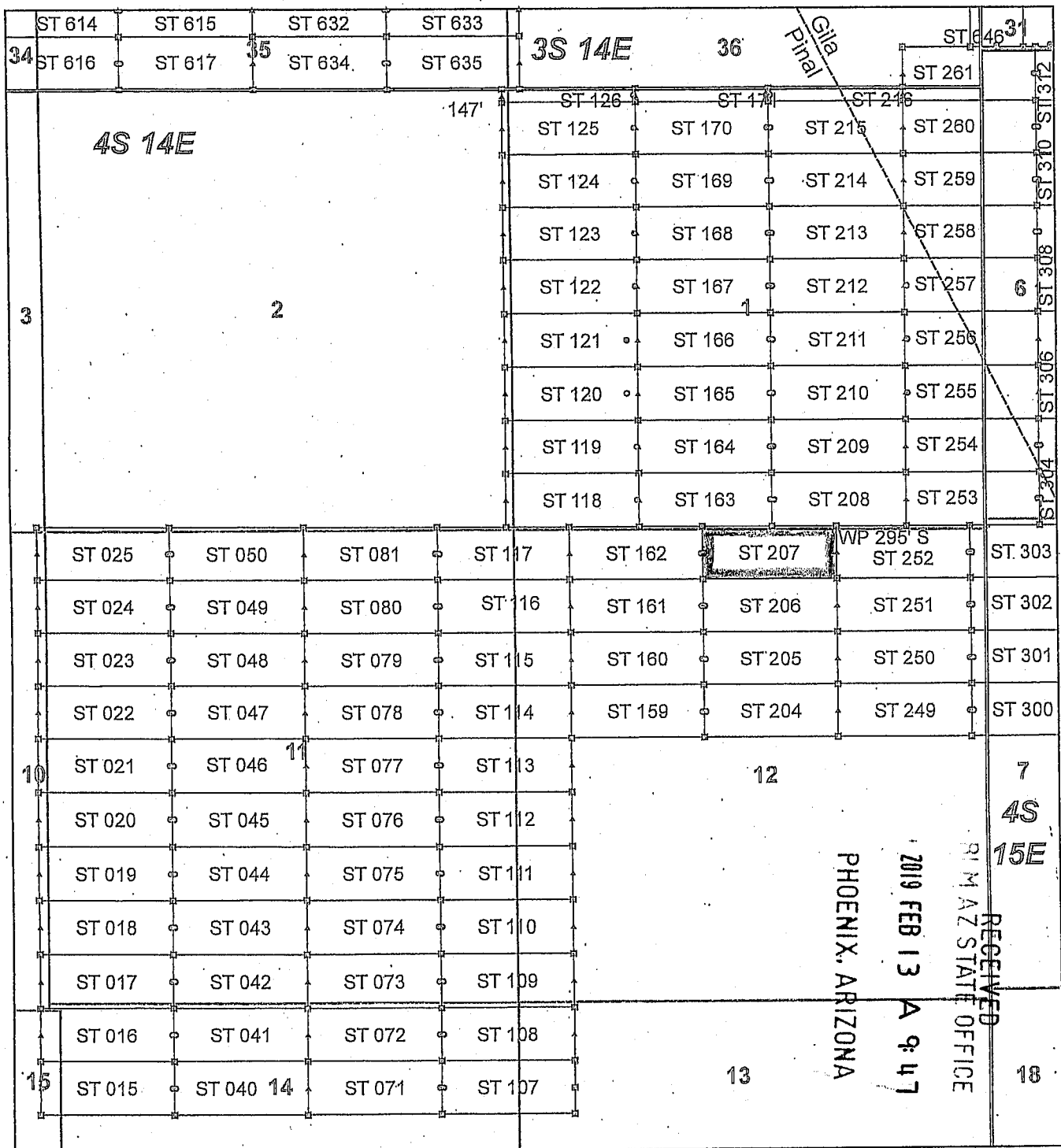
Located, dated and posted on the ground this 14th day of January, 2019.

KENNECOTT EXPLORATION COMPANY


By: Erik Best, its Operating Officer

RECEIVED
PINAL COUNTY STATE OFFICE
2019 FEB 13 A 9:47
PHOENIX, ARIZONA

AM0453568



AMC453560

Steamboat Claim Block, Arizona - Map 4

Steamboat - ST Lode Mining Claims
 T3S and T4S, R14E and R15E G&SRM
 Gila and Pinal Counties, Arizona
 Located January 11 - 19, 2019

Monuments are 1-1/2" by 1-1/2" by 5' Wood Posts projecting at least four feet above the ground. Location Monuments are set 20' inside the Endline along the center of each claim, and are 1500' long X 600' wide unless otherwise depicted and as detailed in the attached Certificate of Location.

TIE POINT: The location monument of claims ST 015 - ST 599 is tied to the northeast corner of Section 33, while the location monument of claims ST 600 - ST 677 and STC 001 - STC 042 is tied to the northeast corner of Section 28, Township 3S, Range 15E, G&SRM, Gila County, Arizona, its distance as shown on the attached Certificate of Location. Bearings and distance are grid north.

Any overlap onto pre-existing lode claims, or Private Land, is acknowledged as non-locatable, and any overlapping portion is acknowledged as invalid.

Legend

- ▣ Corner
- ▲ End Center
- Location Monument
- County Line
- Claim Boundary
- Section
- Township

0 0.225 0.45
Miles

Claims Filed By-
 Kennecott Exploration Company
 2640 West 1700 South
 Salt Lake City, UT 84104

When recorded return to:
Kennecott Exploration Company – Land Dept.
2640 West 1700 South
Salt Lake City, UT 84104

ARIZONA NOTICE OF LOCATION
(LODE CLAIM)

NOTICE IS HEREBY GIVEN THAT KENNECOTT EXPLORATION COMPANY, whose mailing address is 2640 West 1700 South, Salt Lake City, Utah 84104 by its undersigned officer, makes this location of the ST 208 Lode Mining Claim, in Pinal County, Arizona.

The general course of the claim is from the East to West, and said claim is within the:

<u>Quarter</u>	<u>Section</u>	<u>Township</u>	<u>Range</u>
SE	1	4S	14E

Pinal County, Arizona, G&SRM.


This claim is 1500 feet in length and 598 feet in width. This Notice of Location is posted on the centerline of the claim. The claim runs from the location monument on which this notice is posted 1480 feet in an easterly direction to the East endline, and 20 feet in a westerly direction to the West endline. The claim boundaries are marked by six monuments, one at each corner and one at the center of each endline. The location monument on which this notice is posted is situated within Section 1, T4S, R14E, Pinal County, Arizona, G&SRM, and is approximately 18135 feet West and 10344 feet South from the NE corner of Section 33, T3S, R15E, Gila County, Arizona, G&SRM. Any overlaps onto pre-existing lode claims, private or State Land are acknowledged as pre-existing rights and that portion of said overlap is acknowledged as invalid.

The undersigned claims the ground as depicted on the map that is attached to a copy of this Notice of Location filed in the office of the Recorder, Pinal County, Arizona.

The claim has been monumented in accordance with State and Federal law. Corner, end centers and location monuments are posts, 1-1/2" x 1-1/2" x 5' projecting at least 4' above the ground.

Located, dated and posted on the ground this 13th day of January, 2019.

KENNECOTT EXPLORATION COMPANY

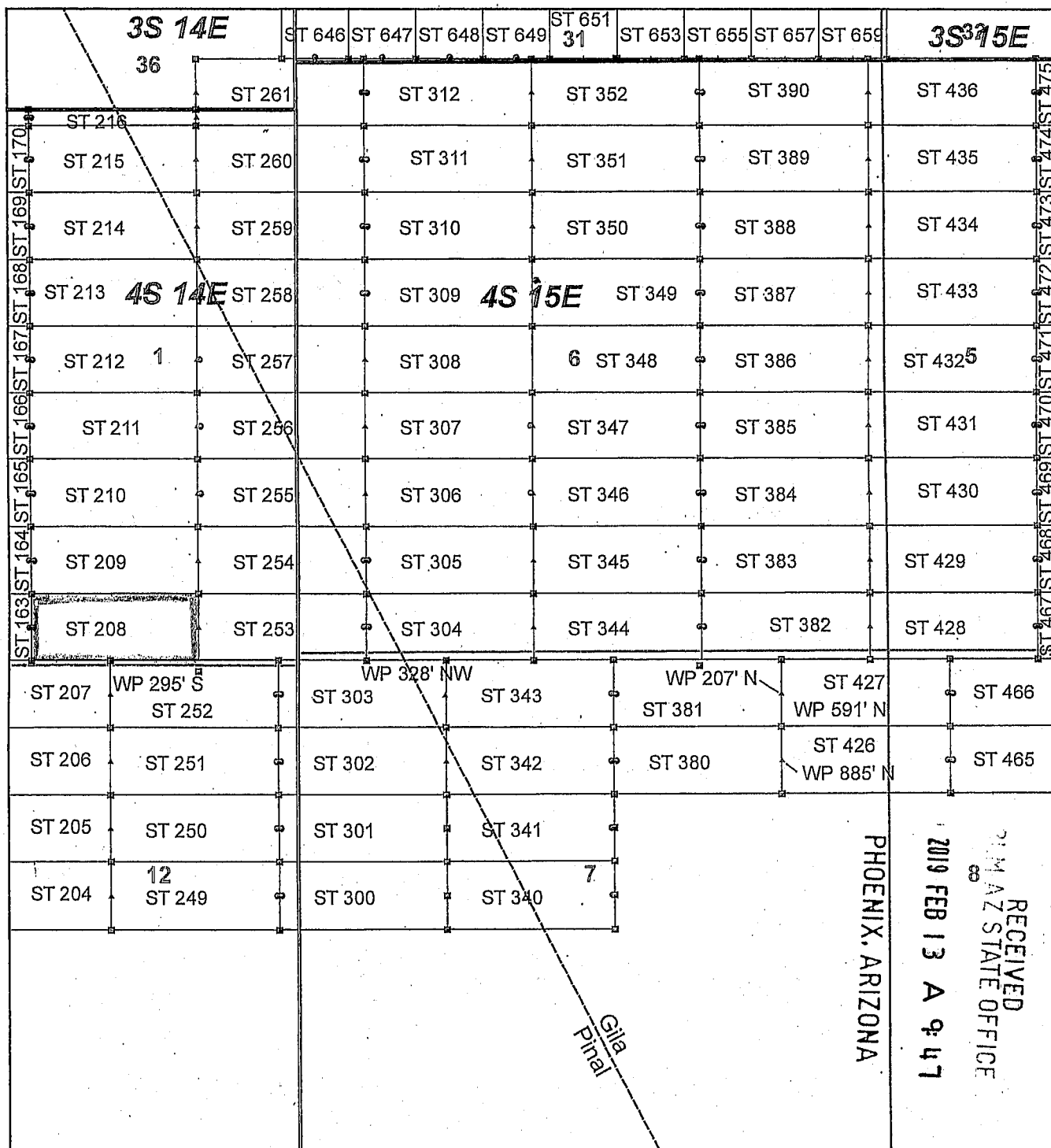


By: Erik Best, its Operating Officer

RECEIVED
PINAL COUNTY STATE OFFICE
2019 FEB 13 A 9:47
PHOENIX, ARIZONA

AM0453569

AMC 453569



Steamboat Claim Block, Arizona - Map 5

Steamboat - ST Lode Mining Claims
 T3S and T4S, R14E and R15E G&SRM
 Gila and Pinal Counties, Arizona
 Located January 11 - 19, 2019


Monuments are 1-1/2" by 1-1/2" by 5' Wood Posts projecting at least four feet above the ground. Location Monuments are set 20' inside the Endline along the center of each claim, and are 1500' long X 600' wide unless otherwise depicted and as detailed in the attached Certificate of Location.

TIE POINT: The location monument of claims ST 015 - ST 599 is tied to the northeast corner of Section 33, while the location monument of claims ST 600 - ST 677 and STC 001 - STC 042 is tied to the northeast corner of Section 28, Township 3S, Range 15E, G&SRM, Gila County, Arizona, its distance as shown on the attached Certificate of Location. Bearings and distance are grid north.

Any overlap onto pre-existing lode claims, or Private Land, is acknowledged as non-locatable, and any overlapping portion is acknowledged as invalid.

Legend

- Corner
- ▲ End Center
- Location Monument
- County Line
- Claim Boundary
- Section
- Township



Claims Filed By:
 Kennecott Exploration Company
 2640 West 1700 South
 Salt Lake City, UT 84104

When recorded return to:
Kennecott Exploration Company – Land Dept.
2640 West 1700 South
Salt Lake City, UT 84104

ARIZONA NOTICE OF LOCATION
(LODE CLAIM)

NOTICE IS HEREBY GIVEN THAT KENNECOTT EXPLORATION COMPANY, whose mailing address is 2640 West 1700 South, Salt Lake City, Utah 84104 by its undersigned officer, makes this location of the ST 209 Lode Mining Claim, in Pinal County, Arizona.

The general course of the claim is from the East to West, and said claim is within the:

<u>Quarter</u>	<u>Section</u>	<u>Township</u>	<u>Range</u>
SE	1	4S	14E

Pinal County, Arizona, G&SRM.


This claim is 1500 feet in length and 598 feet in width. This Notice of Location is posted on the centerline of the claim. The claim runs from the location monument on which this notice is posted 1480 feet in an easterly direction to the East endline, and 20 feet in a westerly direction to the West endline. The claim boundaries are marked by six monuments, one at each corner and one at the center of each endline. The location monument on which this notice is posted is situated within Section 1, T4S, R14E, Pinal County, Arizona, G&SRM, and is approximately 18136 feet West and 9746 feet South from the NE corner of Section 33, T3S, R15E, Gila County, Arizona, G&SRM. Any overlaps onto pre-existing lode claims, private or State Land are acknowledged as pre-existing rights and that portion of said overlap is acknowledged as invalid.

The undersigned claims the ground as depicted on the map that is attached to a copy of this Notice of Location filed in the office of the Recorder, Pinal County, Arizona.

The claim has been monumented in accordance with State and Federal law. Corner, end centers and location monuments are posts, 1-1/2" x 1-1/2" x 5' projecting at least 4' above the ground.

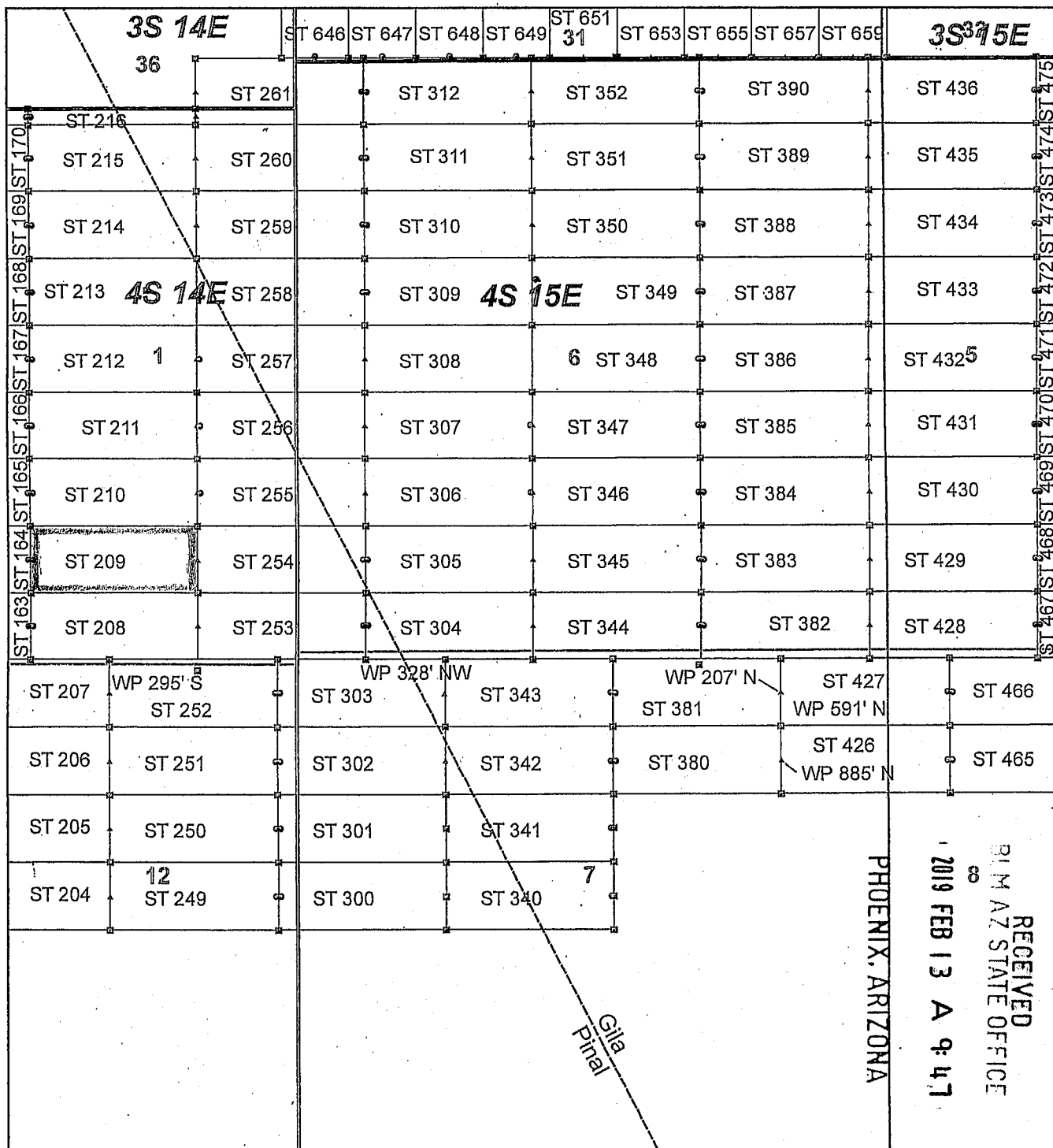
Located, dated and posted on the ground this 13th day of January, 2019.

KENNECOTT EXPLORATION COMPANY


By: Erik Best, its Operating Officer

RECEIVED
21 M AZ STATE OFFICE
2019 FEB 13 A 9:47
PHOENIX, ARIZONA

AMC453570



Steamboat Claim Block, Arizona - Map 5

Steamboat - ST Lode Mining Claims
 T3S and T4S, R14E and R15E G&SRM
 Gila and Pinal Counties, Arizona
 Located January 11 - 19, 2019


Monuments are 1-1/2" by 1-1/2" by 5' Wood Posts projecting at least four feet above the ground. Location Monuments are set 20' inside the Endline along the center of each claim, and are 1500' long X 600' wide unless otherwise depicted and as detailed in the attached Certificate of Location.

TIE POINT: The location monument of claims ST 015 - ST 599 is tied to the northeast corner of Section 33, while the location monument of claims ST 600 - ST 677 and STC 001 - STC 042 is tied to the northeast corner of Section 28, Township 3S, Range 15E, G&SRM, Gila County, Arizona, its distance as shown on the attached Certificate of Location. Bearings and distance are grid north.

Any overlap onto pre-existing lode claims, or Private Land, is acknowledged as non-locatable, and any overlapping portion is acknowledged as invalid.

Legend

- ◻ Corner
- ▲ End Center
- Location Monument
- County Line
- ▭ Claim Boundary
- ▭ Section
- ▭ Township



Claims Filed By-
 Kennecott Exploration Company
 2640 West 1700 South
 Salt Lake City, UT 84104

When recorded return to:
Kennecott Exploration Company – Land Dept.
2640 West 1700 South
Salt Lake City, UT 84104

ARIZONA NOTICE OF LOCATION
(LODE CLAIM)

NOTICE IS HEREBY GIVEN THAT KENNECOTT EXPLORATION COMPANY, whose mailing address is 2640 West 1700 South, Salt Lake City, Utah 84104 by its undersigned officer, makes this location of the ST 210 Lode Mining Claim, in Pinal County, Arizona.

The general course of the claim is from the East to West, and said claim is within the:

<u>Quarter</u>	<u>Section</u>	<u>Township</u>	<u>Range</u>
SE	1	4S	14E
Pinal County, Arizona, G&SRM.			


This claim is 1500 feet in length and 598 feet in width. This Notice of Location is posted on the centerline of the claim. The claim runs from the location monument on which this notice is posted 1480 feet in an easterly direction to the East endline, and 20 feet in a westerly direction to the West endline. The claim boundaries are marked by six monuments, one at each corner and one at the center of each endline. The location monument on which this notice is posted is situated within Section 1, T4S, R14E, Pinal County, Arizona, G&SRM, and is approximately 18137 feet West and 9148 feet South from the NE corner of Section 33, T3S, R15E, Gila County, Arizona, G&SRM. Any overlaps onto pre-existing lode claims, private or State Land are acknowledged as pre-existing rights and that portion of said overlap is acknowledged as invalid.

The undersigned claims the ground as depicted on the map that is attached to a copy of this Notice of Location filed in the office of the Recorder, Pinal County, Arizona.

The claim has been monumented in accordance with State and Federal law. Corner, end centers and location monuments are posts, 1-1/2" x 1-1/2" x 5' projecting at least 4' above the ground.

Located, dated and posted on the ground this 13th day of January, 2019.

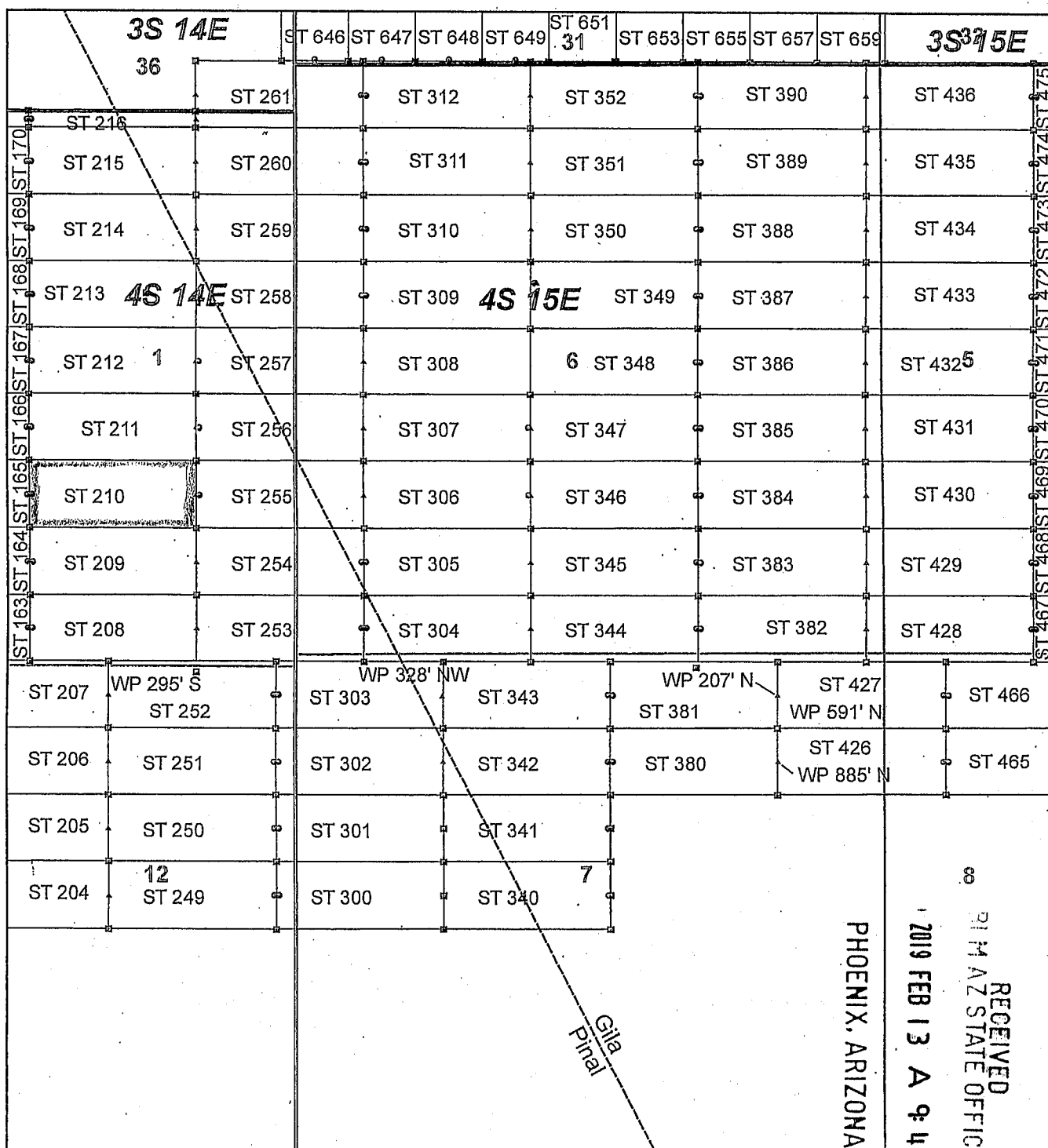
KENNECOTT EXPLORATION COMPANY


By: Erik Best, its Operating Officer

RECEIVED
PINAL STATE OFFICE
2019 FEB 13 A 9:48
PHOENIX, ARIZONA

AMC4535711

AMC 4535711



Steamboat Claim Block, Arizona - Map 5

Steamboat - ST Lode Mining Claims
 T3S and T4S, R14E and R15E G&SRM
 Gila and Pinal Counties, Arizona
 Located January 11 - 16, 2019


Monuments are 1-1/2" by 1-1/2" by 5' Wood Posts projecting at least four feet above the ground. Location Monuments are set 20' inside the Endline along the center of each claim, and are 1500' long X 600' wide unless otherwise depicted and as detailed in the attached Certificate of Location.

TIE POINT: The location monument of claims ST 015 - ST 599 is tied to the northeast corner of Section 33, while the location monument of claims ST 600 - ST 677 and STC 001 - STC 042 is tied to the northeast corner of Section 28, Township 3S, Range 15E, G&SRM, Gila County, Arizona, its distance as shown on the attached Certificate of Location. Bearings and distance are grid north.

Any overlap onto pre-existing lode claims, or Private Land, is acknowledged as non-locatable, and any overlapping portion is acknowledged as invalid.

Legend

- Corner
- ▲ End Center
- Location Monument
- County Line
- Claim Boundary
- Section
- Township



Claims Filed By:
 Kennecott Exploration Company
 2640 West 1700 South
 Salt Lake City, UT 84104

When recorded return to:
Kennecott Exploration Company – Land Dept.
2640 West 1700 South
Salt Lake City, UT 84104

ARIZONA NOTICE OF LOCATION
(LODE CLAIM)

NOTICE IS HEREBY GIVEN THAT KENNECOTT EXPLORATION COMPANY, whose mailing address is 2640 West 1700 South, Salt Lake City, Utah 84104 by its undersigned officer, makes this location of the ST 211 Lode Mining Claim, in Pinal County, Arizona.

The general course of the claim is from the East to West, and said claim is within the:

<u>Quarter</u>	<u>Section</u>	<u>Township</u>	<u>Range</u>
SE	1	4S	14E

Pinal County, Arizona, G&SRM.

This claim is 1500 feet in length and 598 feet in width. This Notice of Location is posted on the centerline of the claim. The claim runs from the location monument on which this notice is posted 1480 feet in an easterly direction to the East endline, and 20 feet in a westerly direction to the West endline. The claim boundaries are marked by six monuments, one at each corner and one at the center of each endline. The location monument on which this notice is posted is situated within Section 1, T4S, R14E, Pinal County, Arizona, G&SRM, and is approximately 18137 feet West and 8550 feet South from the NE corner of Section 33, T3S, R15E, Gila County, Arizona, G&SRM. Any overlaps onto pre-existing lode claims, private or State Land are acknowledged as pre-existing rights and that portion of said overlap is acknowledged as invalid.

The undersigned claims the ground as depicted on the map that is attached to a copy of this Notice of Location filed in the office of the Recorder, Pinal County, Arizona.

The claim has been monumented in accordance with State and Federal law. Corner, end centers and location monuments are posts, 1-1/2" x 1-1/2" x 5' projecting at least 4' above the ground.

Located, dated and posted on the ground this 13th day of January, 2019.

KENNECOTT EXPLORATION COMPANY



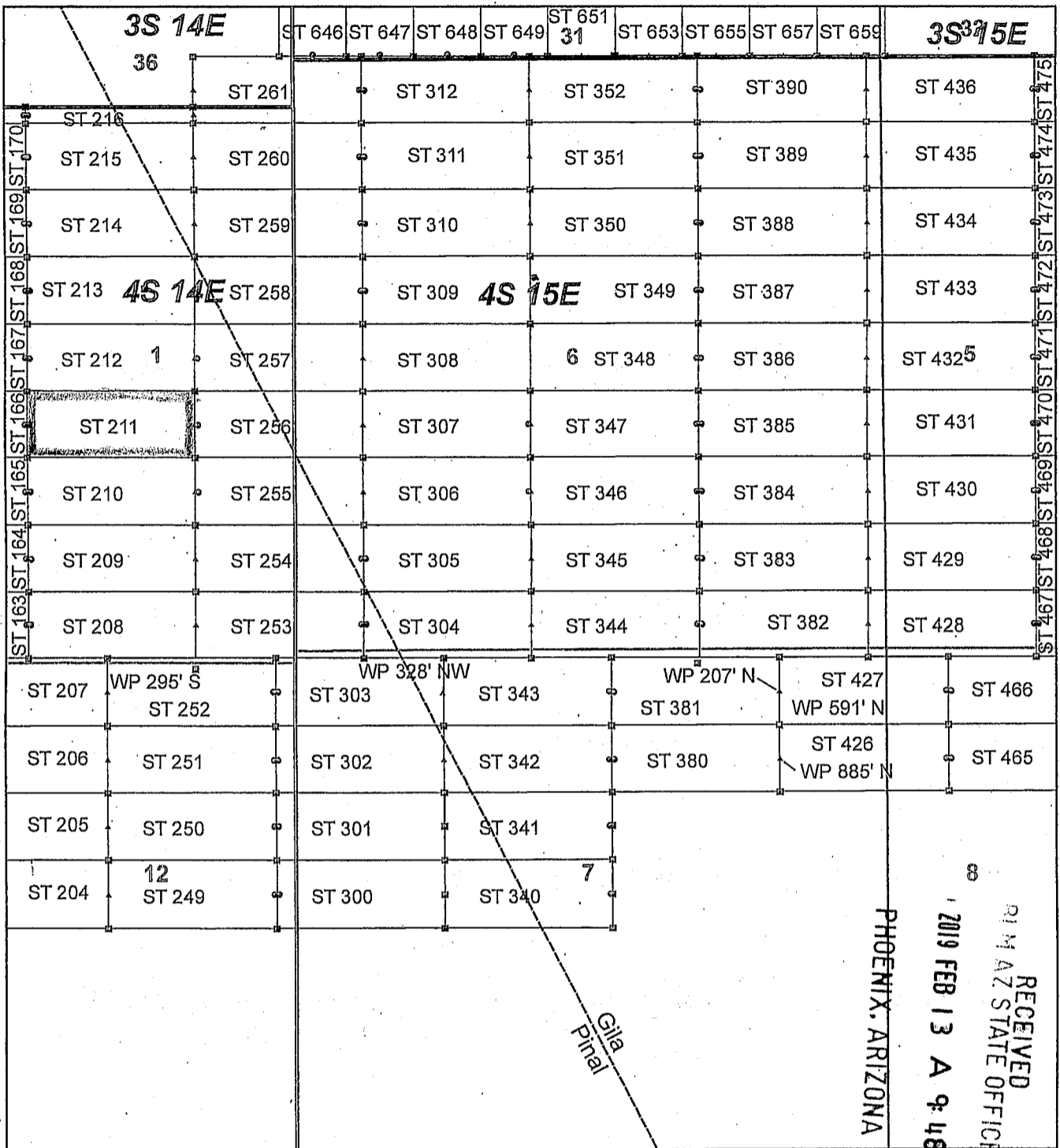
By: Erik Best, its Operating Officer

PHOENIX, ARIZONA

2019 FEB 13 A 9:48

RECEIVED
PINAL COUNTY STATE OFFICE

AM0453572



AMC453572

Steamboat Claim Block, Arizona - Map 5

Steamboat - ST Lode Mining Claims
 T3S and T4S, R14E and R15E G&SRM
 Gila and Pinal Counties, Arizona
 Located January 11 - 19, 2019


Monuments are 1-1/2" by 1-1/2" by 5' Wood Posts projecting at least four feet above the ground. Location Monuments are set 20' inside the Endline along the center of each claim, and are 1500' long X 600' wide unless otherwise depicted and as detailed in the attached Certificate of Location.

TIE POINT: The location monument of claims ST 015 - ST 599 is tied to the northeast corner of Section 33, while the location monument of claims ST 600 - ST 677 and STC 001 - STC 042 is tied to the northeast corner of Section 28, Township 3S, Range 15E, G&SRM, Gila County, Arizona, its distance as shown on the attached Certificate of Location. Bearings and distance are grid north.

Any overlap onto pre-existing lode claims, or Private Land, is acknowledged as non-locatable, and any overlapping portion is acknowledged as invalid.

Legend

- Corner
- ▲ End Center
- Location Monument
- County Line
- Claim Boundary
- Section
- Township



Claims Filed By:
 Kennecott Exploration Company
 2640 West 1700 South
 Salt Lake City, UT 84104

When recorded return to:
Kennecott Exploration Company – Land Dept.
2640 West 1700 South
Salt Lake City, UT 84104

ARIZONA NOTICE OF LOCATION
(LODE CLAIM)

NOTICE IS HEREBY GIVEN THAT KENNECOTT EXPLORATION COMPANY, whose mailing address is 2640 West 1700 South, Salt Lake City, Utah 84104 by its undersigned officer, makes this location of the ST 212 Lode Mining Claim, in Pinal County, Arizona.

The general course of the claim is from the East to West, and said claim is within the:

<u>Quarter</u>	<u>Section</u>	<u>Township</u>	<u>Range</u>
NE	1	4S	14E
SE	1	4S	14E

Pinal County, Arizona, G&SRM.


This claim is 1500 feet in length and 598 feet in width. This Notice of Location is posted on the centerline of the claim. The claim runs from the location monument on which this notice is posted 1480 feet in an easterly direction to the East endline, and 20 feet in a westerly direction to the West endline. The claim boundaries are marked by six monuments, one at each corner and one at the center of each endline. The location monument on which this notice is posted is situated within Section 1, T4S, R14E, Pinal County, Arizona, G&SRM, and is approximately 18138 feet West and 7951 feet South from the NE corner of Section 33, T3S, R15E, Gila County, Arizona, G&SRM. Any overlaps onto pre-existing lode claims, private or State Land are acknowledged as pre-existing rights and that portion of said overlap is acknowledged as invalid.

The undersigned claims the ground as depicted on the map that is attached to a copy of this Notice of Location filed in the office of the Recorder, Pinal County, Arizona.

The claim has been monumented in accordance with State and Federal law. Corner, end centers and location monuments are posts, 1-1/2" x 1-1/2" x 5' projecting at least 4' above the ground.

Located, dated and posted on the ground this 15th day of January, 2019.

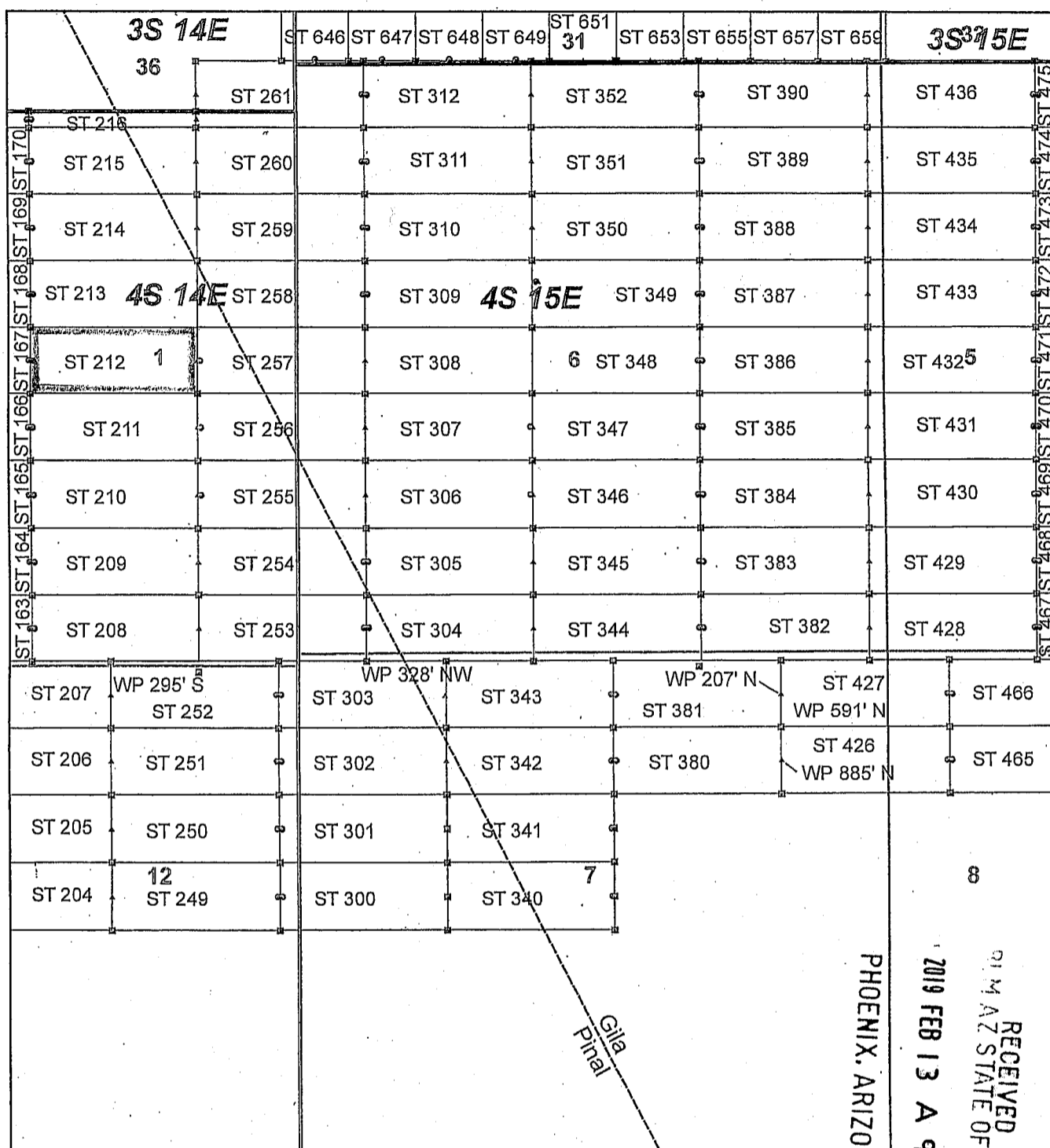
KENNECOTT EXPLORATION COMPANY



By: Erik Best, its Operating Officer

RECEIVED
P.M. AZ STATE OFFICE
2019 FEB 13 A 9:48
PHOENIX, ARIZONA

AM 6453578



AM0453513

Steamboat Claim Block, Arizona - Map 5

Steamboat - ST Lode Mining Claims
 T3S and T4S, R14E and R15E G&SRM
 Gila and Pinal Counties, Arizona
 Located January 11 - 19, 2019

Monuments are 1-1/2" by 1-1/2" by 5' Wood Posts projecting at least four feet above the ground. Location Monuments are set 20' inside the Endline along the center of each claim, and are 1500' long X 600' wide unless otherwise depicted and as detailed in the attached Certificate of Location.

TIE POINT: The location monument of claims ST 015 - ST 599 is tied to the northeast corner of Section 33, while the location monument of claims ST 600 - ST 677 and STC 001 - STC 042 is tied to the northeast corner of Section 28, Township 3S, Range 15E, G&SRM, Gila County, Arizona, its distance as shown on the attached Certificate of Location. Bearings and distance are grid north.

Any overlap onto pre-existing lode claims, or Private Land, is acknowledged as non-locatable, and any overlapping portion is acknowledged as invalid.

Legend

- Corner
- ▲ End Center
- Location Monument
- County Line
- Claim Boundary
- Section
- Township

0 0.175 0.35
Miles

RECEIVED
 PHOENIX, ARIZONA
 2019 FEB 13 A 9:49
 U.S. DEPARTMENT OF THE INTERIOR
 BUREAU OF LAND MANAGEMENT
 PHOENIX OFFICE

Claims Filed By:
 Kennecott Exploration Company
 2640 West 1700 South
 Salt Lake City, UT 84104

When recorded return to:
Kennecott Exploration Company – Land Dept.
2640 West 1700 South
Salt Lake City, UT 84104

ARIZONA NOTICE OF LOCATION
(LODE CLAIM)

NOTICE IS HEREBY GIVEN THAT KENNECOTT EXPLORATION COMPANY, whose mailing address is 2640 West 1700 South, Salt Lake City, Utah 84104 by its undersigned officer, makes this location of the ST 213 Lode Mining Claim, in Pinal County, Arizona.

The general course of the claim is from the East to West, and said claim is within the:

<u>Quarter</u>	<u>Section</u>	<u>Township</u>	<u>Range</u>
NE	1	4S	14E

Pinal County, Arizona, G&SRM.


This claim is 1500 feet in length and 598 feet in width. This Notice of Location is posted on the centerline of the claim. The claim runs from the location monument on which this notice is posted 1480 feet in an easterly direction to the East endline, and 20 feet in a westerly direction to the West endline. The claim boundaries are marked by six monuments, one at each corner and one at the center of each endline. The location monument on which this notice is posted is situated within Section 1, T4S, R14E, Pinal County, Arizona, G&SRM, and is approximately 18139 feet West and 7353 feet South from the NE corner of Section 33, T3S, R15E, Gila County, Arizona, G&SRM. Any overlaps onto pre-existing lode claims, private or State Land are acknowledged as pre-existing rights and that portion of said overlap is acknowledged as invalid.

The undersigned claims the ground as depicted on the map that is attached to a copy of this Notice of Location filed in the office of the Recorder, Pinal County, Arizona.

The claim has been monumented in accordance with State and Federal law. Corner, end centers and location monuments are posts, 1-1/2" x 1-1/2" x 5' projecting at least 4' above the ground.

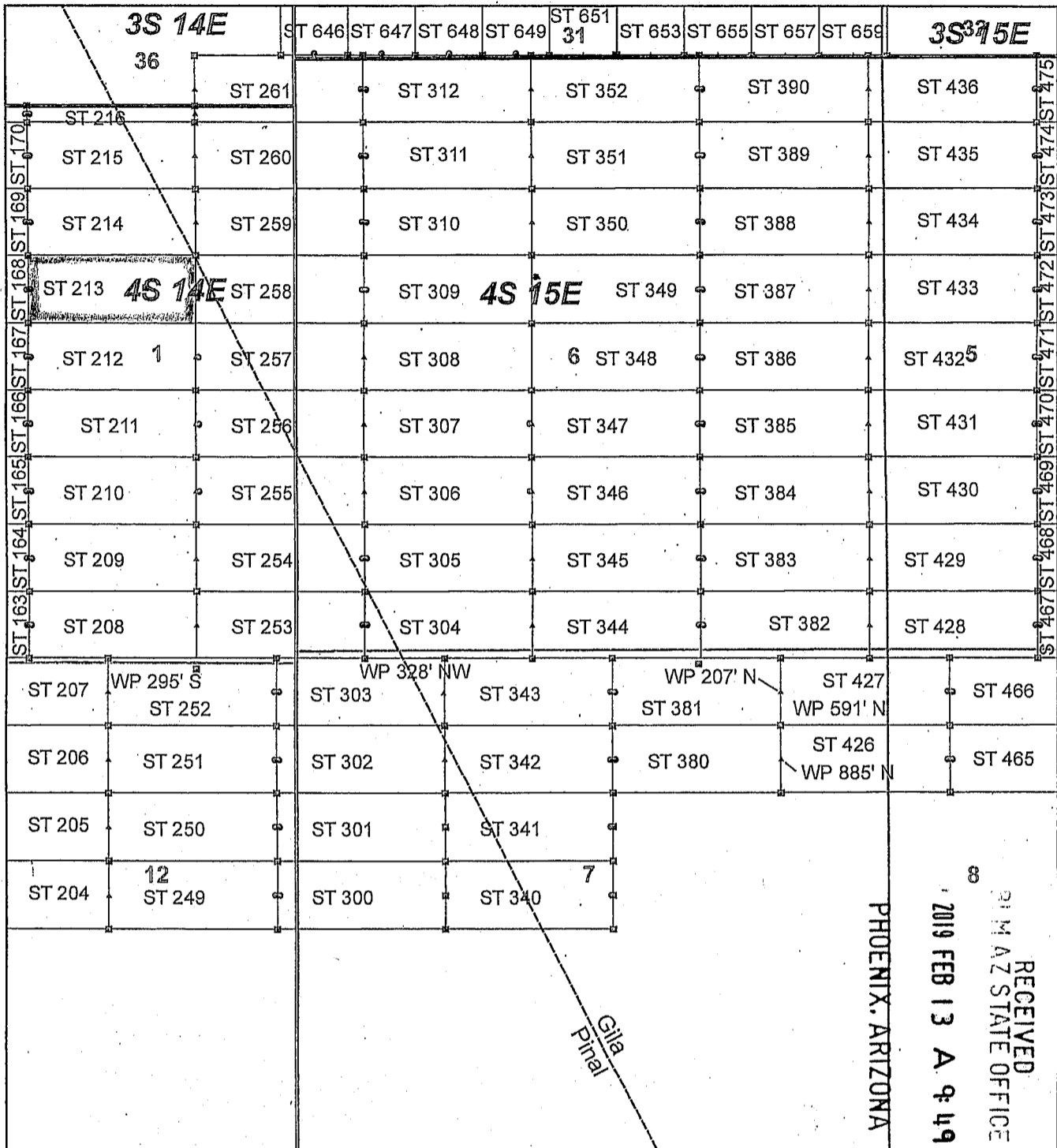
Located, dated and posted on the ground this 15th day of January, 2019.

KENNECOTT EXPLORATION COMPANY


By: Erik Best, its Operating Officer

RECEIVED
21 M AZ STATE OFFICE
2019 FEB 13 A 9:49
PHOENIX, ARIZONA

AM0453574



AM0453574

Steamboat Claim Block, Arizona - Map 5

Steamboat - ST Lode Mining Claims
 T3S and T4S, R14E and R15E G&SRM
 Gila and Pinal Counties, Arizona
 Located January 11 - 19, 2019


Monuments are 1-1/2" by 1-1/2" by 5' Wood Posts projecting at least four feet above the ground. Location Monuments are set 20' inside the Endline along the center of each claim, and are 1500' long X 600' wide unless otherwise depicted and as detailed in the attached Certificate of Location.

TIE POINT: The location monument of claims ST 015 - ST 599 is tied to the northeast corner of Section 33, while the location monument of claims ST 600 - ST 677 and STC 001 - STC 042 is tied to the northeast corner of Section 28, Township 3S, Range 15E, G&SRM, Gila County, Arizona, its distance as shown on the attached Certificate of Location. Bearings and distance are grid north.

Any overlap onto pre-existing lode claims, or Private Land, is acknowledged as non-locatable, and any overlapping portion is acknowledged as invalid.

Legend

- Corner
- ▲ End Center
- Location Monument
- County Line
- Claim Boundary
- Section
- Township



Claims Filed By-
 Kennecott Exploration Company
 2640 West 1700 South
 Salt Lake City, UT 84104

When recorded return to:
Kennecott Exploration Company – Land Dept.
2640 West 1700 South
Salt Lake City, UT 84104

ARIZONA NOTICE OF LOCATION
(LODE CLAIM)

NOTICE IS HEREBY GIVEN THAT KENNECOTT EXPLORATION COMPANY, whose mailing address is 2640 West 1700 South, Salt Lake City, Utah 84104 by its undersigned officer, makes this location of the ST 214 Lode Mining Claim, in Pinal and Gila Counties, Arizona.

The general course of the claim is from the East to West, and said claim is within the:

<u>Quarter</u>	<u>Section</u>	<u>Township</u>	<u>Range</u>
NE	1	4S	14E

Pinal and Gila Counties, Arizona, G&SRM.


This claim is 1500 feet in length and 598 feet in width. This Notice of Location is posted on the centerline of the claim. The claim runs from the location monument on which this notice is posted 1480 feet in an easterly direction to the East endline, and 20 feet in a westerly direction to the West endline. The claim boundaries are marked by six monuments, one at each corner and one at the center of each endline. The location monument on which this notice is posted is situated within Section 1, T4S, R14E, Pinal County, Arizona, G&SRM, and is approximately 18140 feet West and 6755 feet South from the NE corner of Section 33, T3S, R15E, Gila County, Arizona, G&SRM. Any overlaps onto pre-existing lode claims, private or State Land are acknowledged as pre-existing rights and that portion of said overlap is acknowledged as invalid.

The undersigned claims the ground as depicted on the map that is attached to a copy of this Notice of Location filed in the office of the Recorder, Pinal and Gila Counties, Arizona.

The claim has been monumented in accordance with State and Federal law. Corner, end centers and location monuments are posts, 1-1/2" x 1-1/2" x 5' projecting at least 4' above the ground.

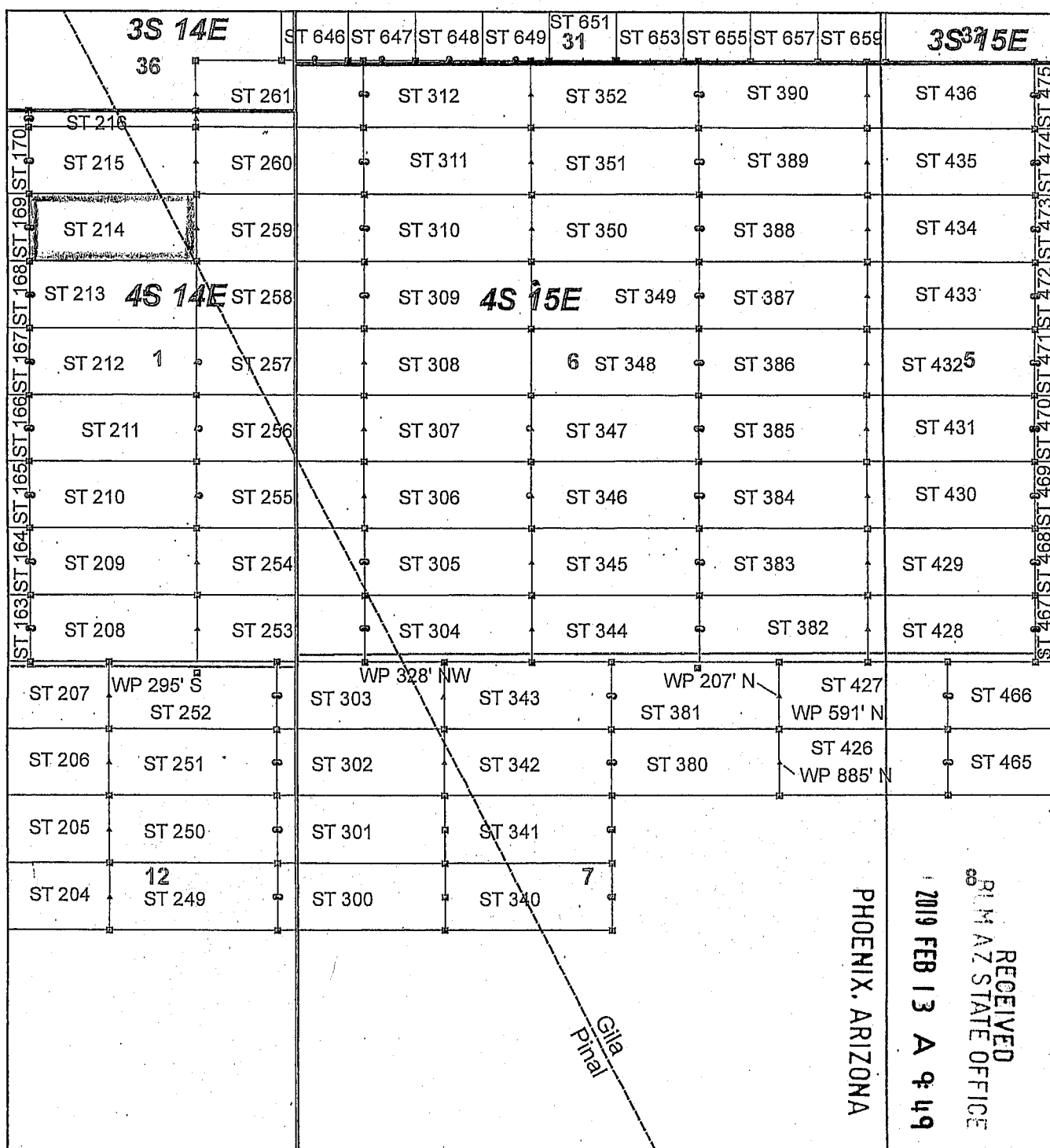
Located, dated and posted on the ground this 15th day of January, 2019.

KENNECOTT EXPLORATION COMPANY


By: Erik Best, its Operating Officer

RECEIVED
PINAL STATE OFFICE
2019 FEB 13 A 9:49
PHOENIX, ARIZONA

AM0453575



Steamboat Claim Block, Arizona - Map 5

Steamboat - ST Lode Mining Claims
 T3S and T4S, R14E and R15E G&SRM
 Gila and Pinal Counties, Arizona
 Located January 11 - 16, 2019

Monuments are 1-1/2" by 1-1/2" by 5' Wood Posts projecting at least four feet above the ground. Location Monuments are set 20' inside the Endline along the center of each claim, and are 1500' long X 600' wide unless otherwise depicted and as detailed in the attached Certificate of Location.

TIE POINT: The location monument of claims ST 015 - ST 599 is tied to the northeast corner of Section 33, while the location monument of claims ST 600 - ST 677 and STC 001 - STC 042 is tied to the northeast corner of Section 28, Township 3S, Range 15E, G&SRM, Gila County, Arizona, its distance as shown on the attached Certificate of Location. Bearings and distance are grid north.

Any overlap onto pre-existing lode claims, or Private Land, is acknowledged as non-locatable, and any overlapping portion is acknowledged as invalid.

Legend

- Corner
- ▲ End Center
- Location Monument
- County Line
- Claim Boundary
- Section
- Township

0 0.175 0.35
 |-----|-----| Miles

Claims Filed By-
 Kennecott Exploration Company
 2640 West 1700 South
 Salt Lake City, UT 84104

When recorded return to:
Kennecott Exploration Company – Land Dept.
2640 West 1700 South
Salt Lake City, UT 84104

ARIZONA NOTICE OF LOCATION
(LODE CLAIM)

NOTICE IS HEREBY GIVEN THAT KENNECOTT EXPLORATION COMPANY, whose mailing address is 2640 West 1700 South, Salt Lake City, Utah 84104 by its undersigned officer, makes this location of the ST 215 Lode Mining Claim, in Pinal and Gila Counties, Arizona.

The general course of the claim is from the East to West, and said claim is within the:

<u>Quarter</u>	<u>Section</u>	<u>Township</u>	<u>Range</u>
NE	1	4S	14E

Pinal and Gila Counties, Arizona, G&SRM.


This claim is 1500 feet in length and 598 feet in width. This Notice of Location is posted on the centerline of the claim. The claim runs from the location monument on which this notice is posted 1480 feet in an easterly direction to the East endline, and 20 feet in a westerly direction to the West endline. The claim boundaries are marked by six monuments, one at each corner and one at the center of each endline. The location monument on which this notice is posted is situated within Section 1, T4S, R14E, Pinal County, Arizona, G&SRM, and is approximately 18143 feet West and 6156 feet South from the NE corner of Section 33, T3S, R15E, Gila County, Arizona, G&SRM. Any overlaps onto pre-existing lode claims, private or State Land are acknowledged as pre-existing rights and that portion of said overlap is acknowledged as invalid.

The undersigned claims the ground as depicted on the map that is attached to a copy of this Notice of Location filed in the office of the Recorder, Pinal and Gila Counties, Arizona.

The claim has been monumented in accordance with State and Federal law. Corner, end centers and location monuments are posts, 1-1/2" x 1-1/2" x 5' projecting at least 4' above the ground.

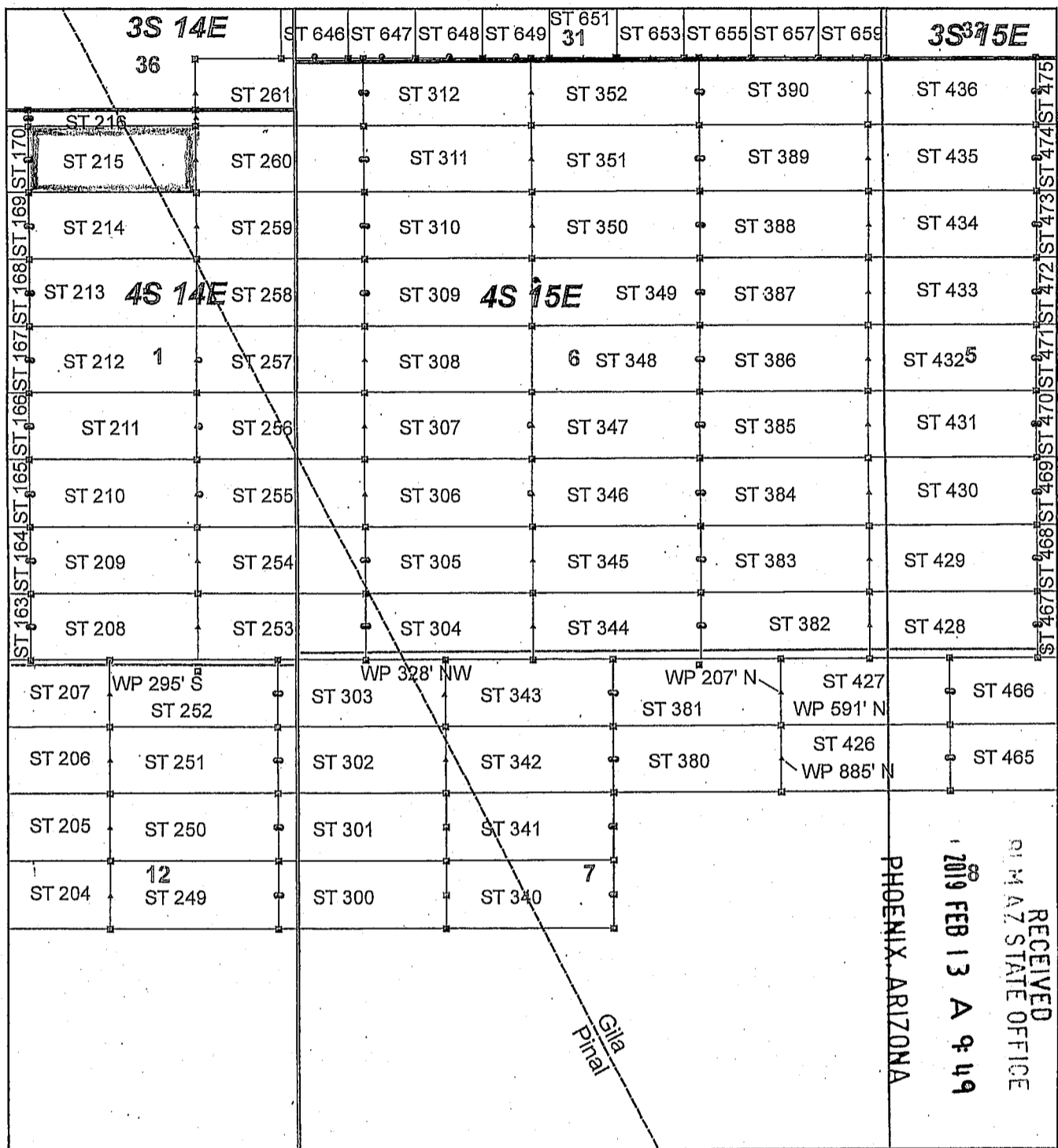
Located, dated and posted on the ground this 15th day of January, 2019.

KENNECOTT EXPLORATION COMPANY


By: Erik Best, its Operating Officer

RECEIVED
PINAL STATE OFFICE
2019 FEB 13 A 9:49
PHOENIX, ARIZONA

AM0453516



AMC 453576

Steamboat Claim Block, Arizona - Map 5

Steamboat - ST Lode Mining Claims
 T3S and T4S, R14E and R15E G&SRM
 Gila and Pinal Counties, Arizona
 Located January 11 - 16, 2019

Monuments are 1-1/2" by 1-1/2" by 5' Wood Posts projecting at least four feet above the ground. Location Monuments are set 20' inside the Endline along the center of each claim, and are 1500' long X 600' wide unless otherwise depicted and as detailed in the attached Certificate of Location.

TIE POINT: The location monument of claims ST 015 - ST 599 is tied to the northeast corner of Section 33, while the location monument of claims ST 600 - ST 677 and STC 001 - STC 042 is tied to the northeast corner of Section 28, Township 3S, Range 15E, G&SRM, Gila County, Arizona, its distance as shown on the attached Certificate of Location. Bearings and distance are grid north.

Any overlap onto pre-existing lode claims, or Private Land, is acknowledged as non-locatable, and any overlapping portion is acknowledged as invalid.

Legend

- Corner
- ▲ End Center
- Location Monument
- County Line
- Claim Boundary
- Section
- Township

0 0.175 0.35
 |-----|-----| Miles

Claims Filed By-
 Kennecott Exploration Company
 2640 West 1700 South
 Salt Lake City, UT 84104

When recorded return to:
Kennecott Exploration Company – Land Dept.
2640 West 1700 South
Salt Lake City, UT 84104

ARIZONA NOTICE OF LOCATION
(LODE CLAIM)

NOTICE IS HEREBY GIVEN THAT KENNECOTT EXPLORATION COMPANY, whose mailing address is 2640 West 1700 South, Salt Lake City, Utah 84104 by its undersigned officer, makes this location of the ST 216 Lode Mining Claim, in Pinal and Gila Counties, Arizona.

The general course of the claim is from the East to West, and said claim is within the:

<u>Quarter</u>	<u>Section</u>	<u>Township</u>	<u>Range</u>
NE	1	4S	14E

Pinal and Gila Counties, Arizona, G&SRM.

This claim is 1500 feet in length and 147 feet in width. This Notice of Location is posted on the centerline of the claim. The claim runs from the location monument on which this notice is posted 1480 feet in an easterly direction to the East endline, and 20 feet in a westerly direction to the West endline. The claim boundaries are marked by six monuments, one at each corner and one at the center of each endline. The location monument on which this notice is posted is situated within Section 1, T4S, R14E, Pinal County, Arizona, G&SRM, and is approximately 18143 feet West and 5781 feet South from the NE corner of Section 33, T3S, R15E, Gila County, Arizona, G&SRM. Any overlaps onto pre-existing lode claims, private or State Land are acknowledged as pre-existing rights and that portion of said overlap is acknowledged as invalid.

The undersigned claims the ground as depicted on the map that is attached to a copy of this Notice of Location filed in the office of the Recorder, Pinal and Gila Counties, Arizona.

The claim has been monumented in accordance with State and Federal law. Corner, end centers and location monuments are posts, 1-1/2" x 1-1/2" x 5' projecting at least 4' above the ground.

Located, dated and posted on the ground this 15th day of January, 2019.

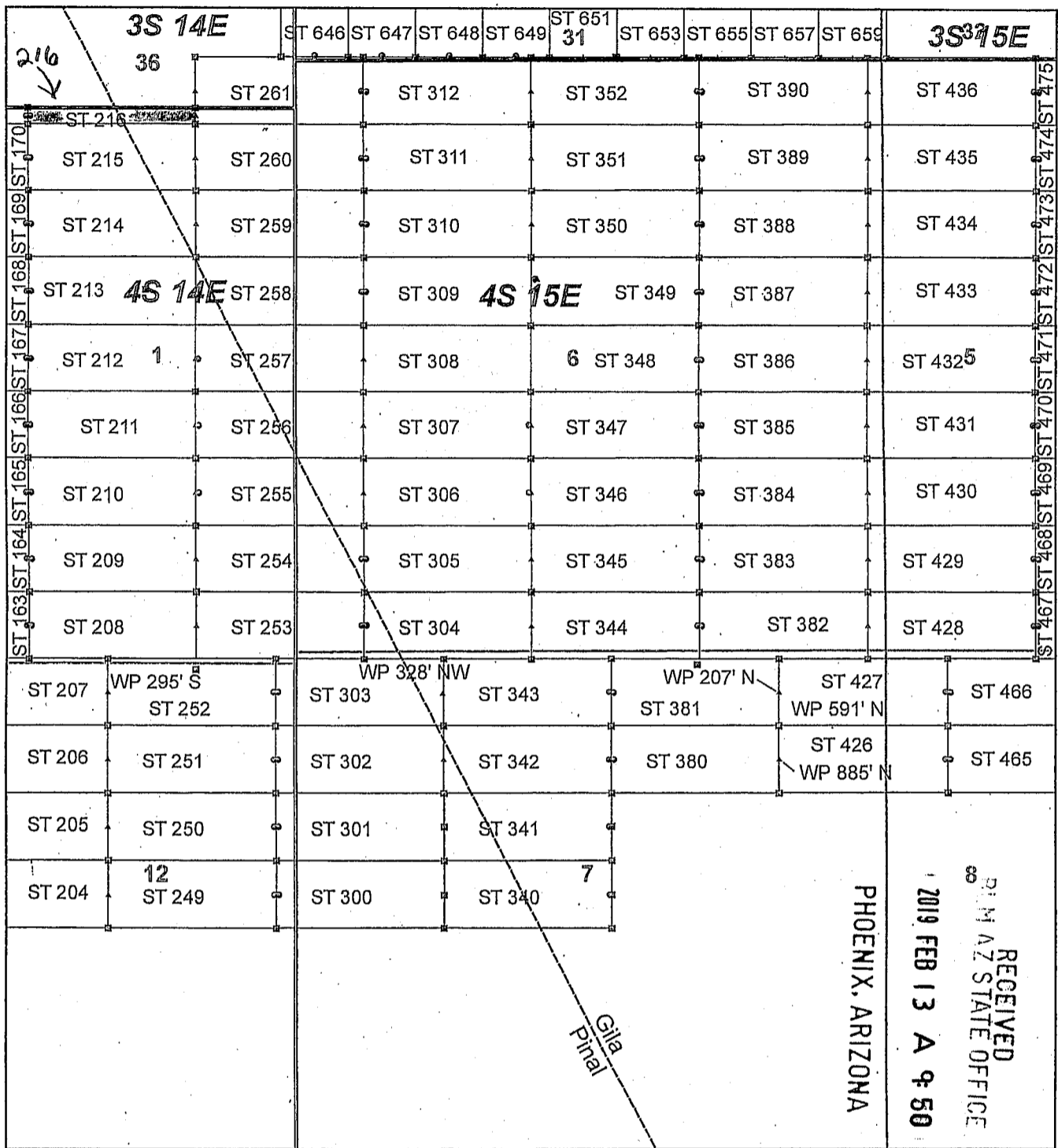
KENNECOTT EXPLORATION COMPANY



By: Erik Best, its Operating Officer

RECEIVED
P. M. AZ STATE OFFICE
2019 FEB 13 A 9:50
PHOENIX, ARIZONA

AM0453577



AMC 453577

Steamboat Claim Block, Arizona - Map 5

Steamboat - ST Lode Mining Claims
 T3S and T4S, R14E and R15E G&SRM
 Gila and Pinal Counties, Arizona
 Located January 11 - 19, 2019


Monuments are 1-1/2" by 1-1/2" by 5' Wood Posts projecting at least four feet above the ground. Location Monuments are set 20' inside the Endline along the center of each claim, and are 1500' long X 600' wide unless otherwise depicted and as detailed in the attached Certificate of Location.

TIE POINT: The location monument of claims ST 015 - ST 599 is tied to the northeast corner of Section 33, while the location monument of claims ST 600 - ST 677 and STC 001 - STC 042 is tied to the northeast corner of Section 28, Township 3S, Range 15E, G&SRM, Gila County, Arizona, its distance as shown on the attached Certificate of Location. Bearings and distance are grid north.

Any overlap onto pre-existing lode claims, or Private Land, is acknowledged as non-locatable, and any overlapping portion is acknowledged as invalid.

Legend

- Corner
- ▲ End Center
- Location Monument
- County Line
- Claim Boundary
- Section
- Township



Claims Filed By:
 Kennecott Exploration Company
 2640 West 1700 South
 Salt Lake City, UT 84104

When recorded return to:
Kennecott Exploration Company – Land Dept.
2640 West 1700 South
Salt Lake City, UT 84104

ARIZONA NOTICE OF LOCATION
(LODE CLAIM)

NOTICE IS HEREBY GIVEN THAT KENNECOTT EXPLORATION COMPANY, whose mailing address is 2640 West 1700 South, Salt Lake City, Utah 84104 by its undersigned officer, makes this location of the ST 249 Lode Mining Claim, in Pinal County, Arizona.

The general course of the claim is from the East to West, and said claim is within the:

<u>Quarter</u>	<u>Section</u>	<u>Township</u>	<u>Range</u>
NE	12	4S	14E

Pinal County, Arizona, G&SRM.

This claim is 1500 feet in length and 598 feet in width. This Notice of Location is posted on the centerline of the claim. The claim runs from the location monument on which this notice is posted 20 feet in an easterly direction to the East endline, and 1480 feet in a westerly direction to the West endline. The claim boundaries are marked by six monuments, one at each corner and one at the center of each endline. The location monument on which this notice is posted is situated within Section 12, T4S, R14E, Pinal County, Arizona, G&SRM, and is approximately 15961 feet West and 12730 feet South from the NE corner of Section 33, T3S, R15E, Gila County, Arizona, G&SRM. Any overlaps onto pre-existing lode claims, private or State Land are acknowledged as pre-existing rights and that portion of said overlap is acknowledged as invalid.

The undersigned claims the ground as depicted on the map that is attached to a copy of this Notice of Location filed in the office of the Recorder, Pinal County, Arizona.

The claim has been monumented in accordance with State and Federal law. Corner, end centers and location monuments are posts, 1-1/2" x 1-1/2" x 5' projecting at least 4' above the ground.

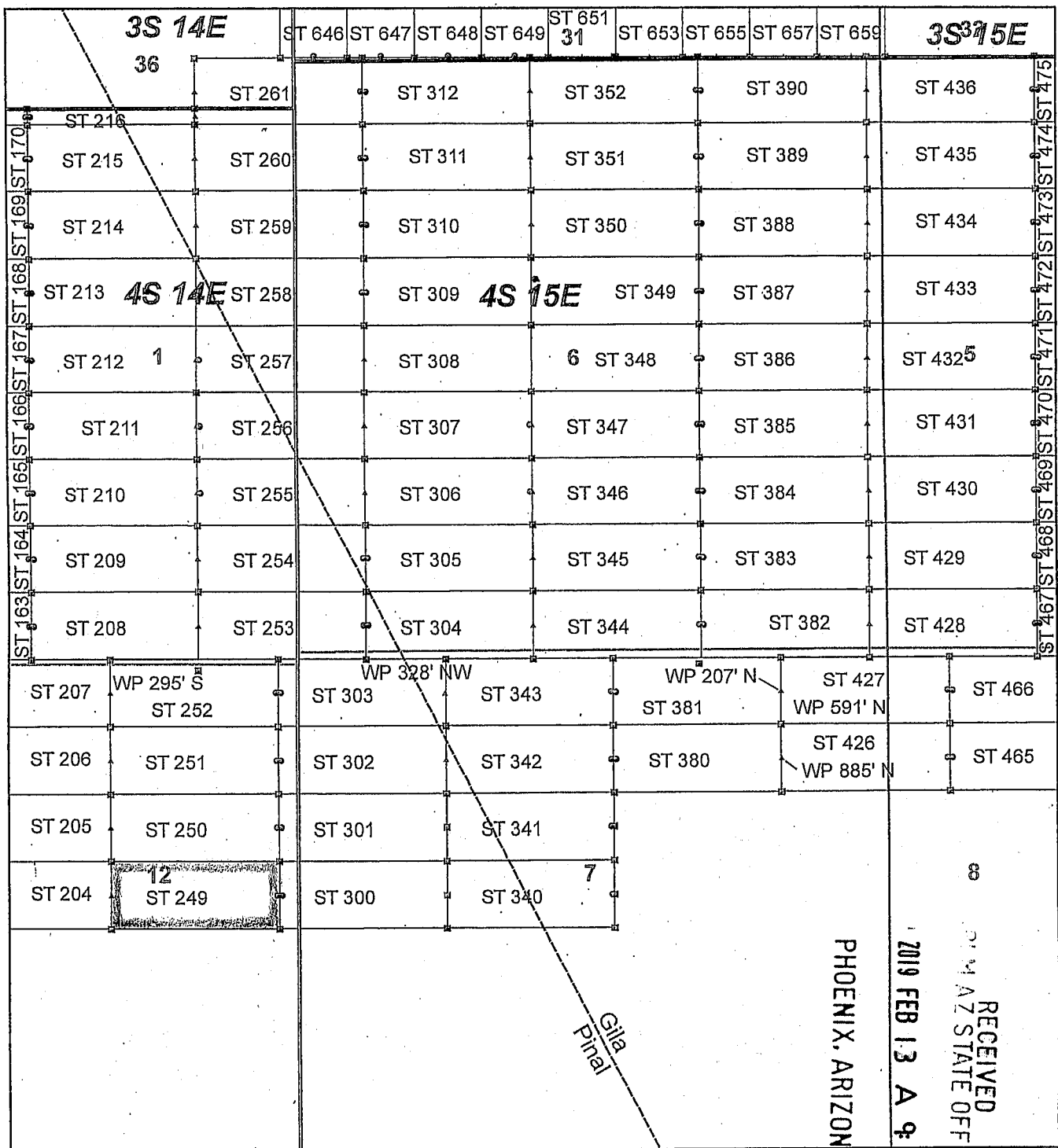
Located, dated and posted on the ground this 14th day of January, 2019.

KENNECOTT EXPLORATION COMPANY


By: Erik Best, its Operating Officer

RECEIVED
PINAL COUNTY STATE OFFICE
2019 FEB 13 A 9:50
PHOENIX, ARIZONA

AMG453518



AMC 453578

Steamboat Claim Block, Arizona - Map 5

Steamboat - ST Lode Mining Claims
 T3S and T4S, R14E and R15E G&SRM
 Gila and Pinal Counties, Arizona
 Located January 11 - 19, 2019


Monuments are 1-1/2" by 1-1/2" by 5' Wood Posts projecting at least four feet above the ground. Location Monuments are set 20' inside the Endline along the center of each claim, and are 1500' long X 600' wide unless otherwise depicted and as detailed in the attached Certificate of Location.

TIE POINT: The location monument of claims ST 015 - ST 599 is tied to the northeast corner of Section 33, while the location monument of claims ST 600 - ST 677 and STC 001 - STC 042 is tied to the northeast corner of Section 28, Township 3S, Range 15E, G&SRM, Gila County, Arizona, its distance as shown on the attached Certificate of Location. Bearings and distance are grid north.

Any overlap onto pre-existing lode claims, or Private Land, is acknowledged as non-locatable, and any overlapping portion is acknowledged as invalid.

Legend

- ▣ Corner
- ▲ End Center
- Location Monument
- County Line
- ▭ Claim Boundary
- ▭ Section
- ▭ Township



RECEIVED
 PHOENIX, ARIZONA
 2019 FEB 13 A 9:50
 DEPT. OF MINES AND METALS
 ARIZONA STATE OFFICE

Claims Filed By:
 Kennecott Exploration Company
 2640 West 1700 South
 Salt Lake City, UT 84104

When recorded return to:
Kennecott Exploration Company – Land Dept.
2640 West 1700 South
Salt Lake City, UT 84104

ARIZONA NOTICE OF LOCATION
(LODE CLAIM)

NOTICE IS HEREBY GIVEN THAT KENNECOTT EXPLORATION COMPANY, whose mailing address is 2640 West 1700 South, Salt Lake City, Utah 84104 by its undersigned officer, makes this location of the ST 250 Lode Mining Claim, in Pinal County, Arizona.

The general course of the claim is from the East to West, and said claim is within the:

<u>Quarter</u>	<u>Section</u>	<u>Township</u>	<u>Range</u>
NE	12	4S	14E

Pinal County, Arizona, G&SRM.

This claim is 1500 feet in length and 598 feet in width. This Notice of Location is posted on the centerline of the claim. The claim runs from the location monument on which this notice is posted 20 feet in an easterly direction to the East endline, and 1480 feet in a westerly direction to the West endline. The claim boundaries are marked by six monuments, one at each corner and one at the center of each endline. The location monument on which this notice is posted is situated within Section 12, T4S, R14E, Pinal County, Arizona, G&SRM, and is approximately 15961 feet West and 12132 feet South from the NE corner of Section 33, T3S, R15E, Gila County, Arizona, G&SRM. Any overlaps onto pre-existing lode claims, private or State Land are acknowledged as pre-existing rights and that portion of said overlap is acknowledged as invalid.

The undersigned claims the ground as depicted on the map that is attached to a copy of this Notice of Location filed in the office of the Recorder, Pinal County, Arizona.

The claim has been monumented in accordance with State and Federal law. Corner, end centers and location monuments are posts, 1-1/2" x 1-1/2" x 5' projecting at least 4' above the ground.

Located, dated and posted on the ground this 14th day of January, 2019.

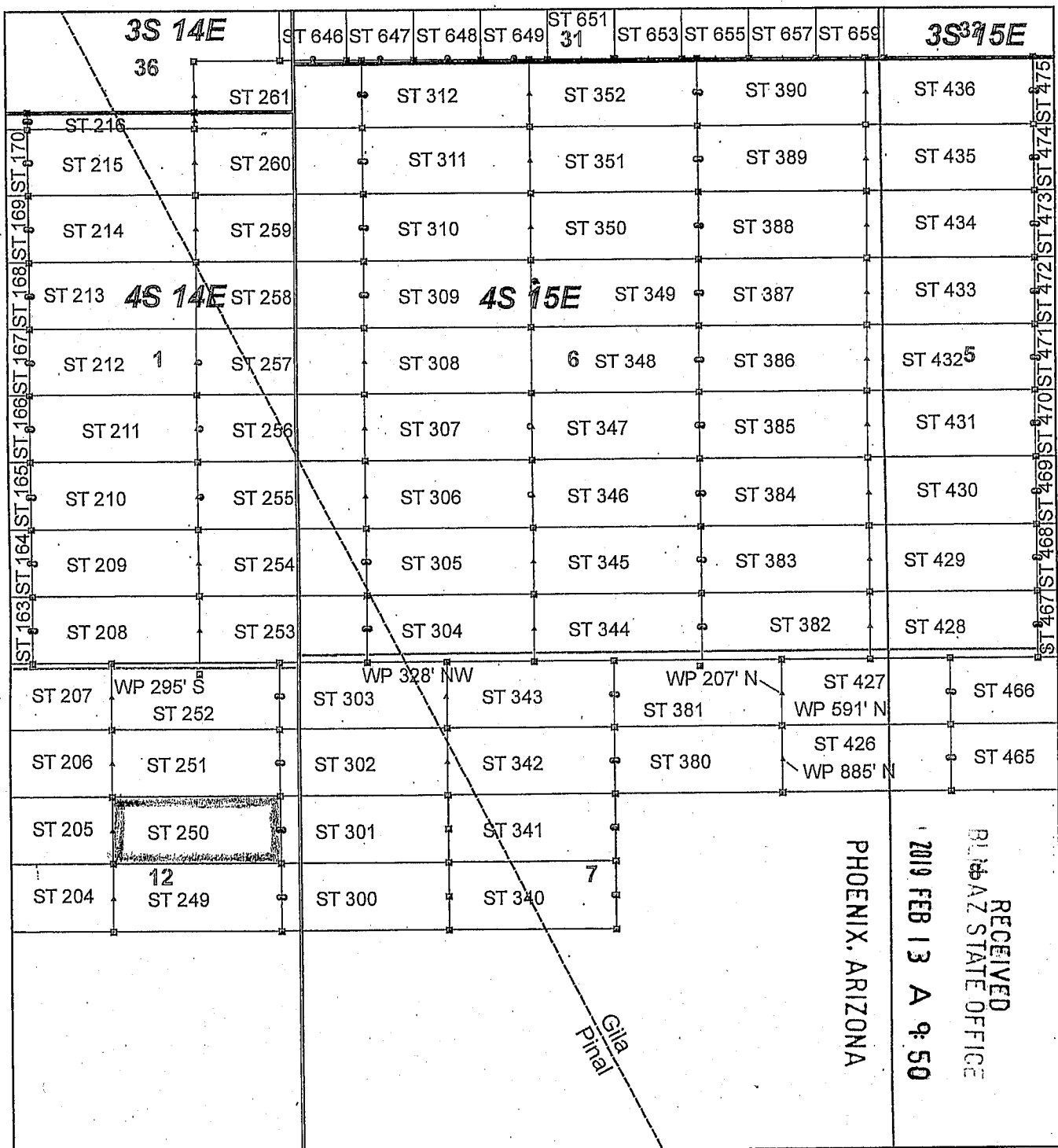
KENNECOTT EXPLORATION COMPANY



By: Erik Best, its Operating Officer

RECEIVED
PINAL COUNTY STATE OFFICE
2019 FEB 13 A 9:50
PHOENIX, ARIZONA

AM0453579



Steamboat Claim Block, Arizona - Map 5

Steamboat - ST Lode Mining Claims
 T3S and T4S, R14E and R15E G&SRM
 Gila and Pinal Counties, Arizona
 Located January 11 - 19, 2019

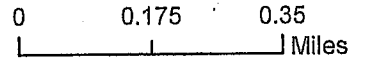
Monuments are 1-1/2" by 1-1/2" by 5' Wood Posts projecting at least four feet above the ground. Location Monuments are set 20' inside the Endline along the center of each claim, and are 1500' long X 600' wide unless otherwise depicted and as detailed in the attached Certificate of Location.

TIE POINT: The location monument of claims ST 015 - ST 599 is tied to the northeast corner of Section 33, while the location monument of claims ST 600 - ST 677 and STC 001 - STC 042 is tied to the northeast corner of Section 28, Township 3S, Range 15E, G&SRM, Gila County, Arizona, its distance as shown on the attached Certificate of Location. Bearings and distance are grid north.

Any overlap onto pre-existing lode claims, or Private Land, is acknowledged as non-locatable, and any overlapping portion is acknowledged as invalid.

Legend

- Corner
- ▲ End Center
- Location Monument
- County Line
- ▭ Claim Boundary
- ▭ Section
- ▭ Township



Claims Filed By-
 Kennecott Exploration Company
 2640 West 1700 South
 Salt Lake City, UT 84104

When recorded return to:
Kennecott Exploration Company – Land Dept.
2640 West 1700 South
Salt Lake City, UT 84104

ARIZONA NOTICE OF LOCATION
(LODE CLAIM)

NOTICE IS HEREBY GIVEN THAT KENNECOTT EXPLORATION COMPANY, whose mailing address is 2640 West 1700 South, Salt Lake City, Utah 84104 by its undersigned officer, makes this location of the ST 251 Lode Mining Claim, in Pinal County, Arizona.

The general course of the claim is from the East to West, and said claim is within the:

<u>Quarter</u>	<u>Section</u>	<u>Township</u>	<u>Range</u>
NE	12	4S	14E

Pinal County, Arizona, G&SRM.


This claim is 1500 feet in length and 598 feet in width. This Notice of Location is posted on the centerline of the claim. The claim runs from the location monument on which this notice is posted 20 feet in an easterly direction to the East endline, and 1480 feet in a westerly direction to the West endline. The claim boundaries are marked by six monuments, one at each corner and one at the center of each endline. The location monument on which this notice is posted is situated within Section 12, T4S, R14E, Pinal County, Arizona, G&SRM, and is approximately 15962 feet West and 11534 feet South from the NE corner of Section 33, T3S, R15E, Gila County, Arizona, G&SRM. Any overlaps onto pre-existing lode claims, private or State Land are acknowledged as pre-existing rights and that portion of said overlap is acknowledged as invalid.

The undersigned claims the ground as depicted on the map that is attached to a copy of this Notice of Location filed in the office of the Recorder, Pinal County, Arizona.

The claim has been monumented in accordance with State and Federal law. Corner, end centers and location monuments are posts, 1-1/2" x 1-1/2" x 5' projecting at least 4' above the ground.

Located, dated and posted on the ground this 14th day of January, 2019.

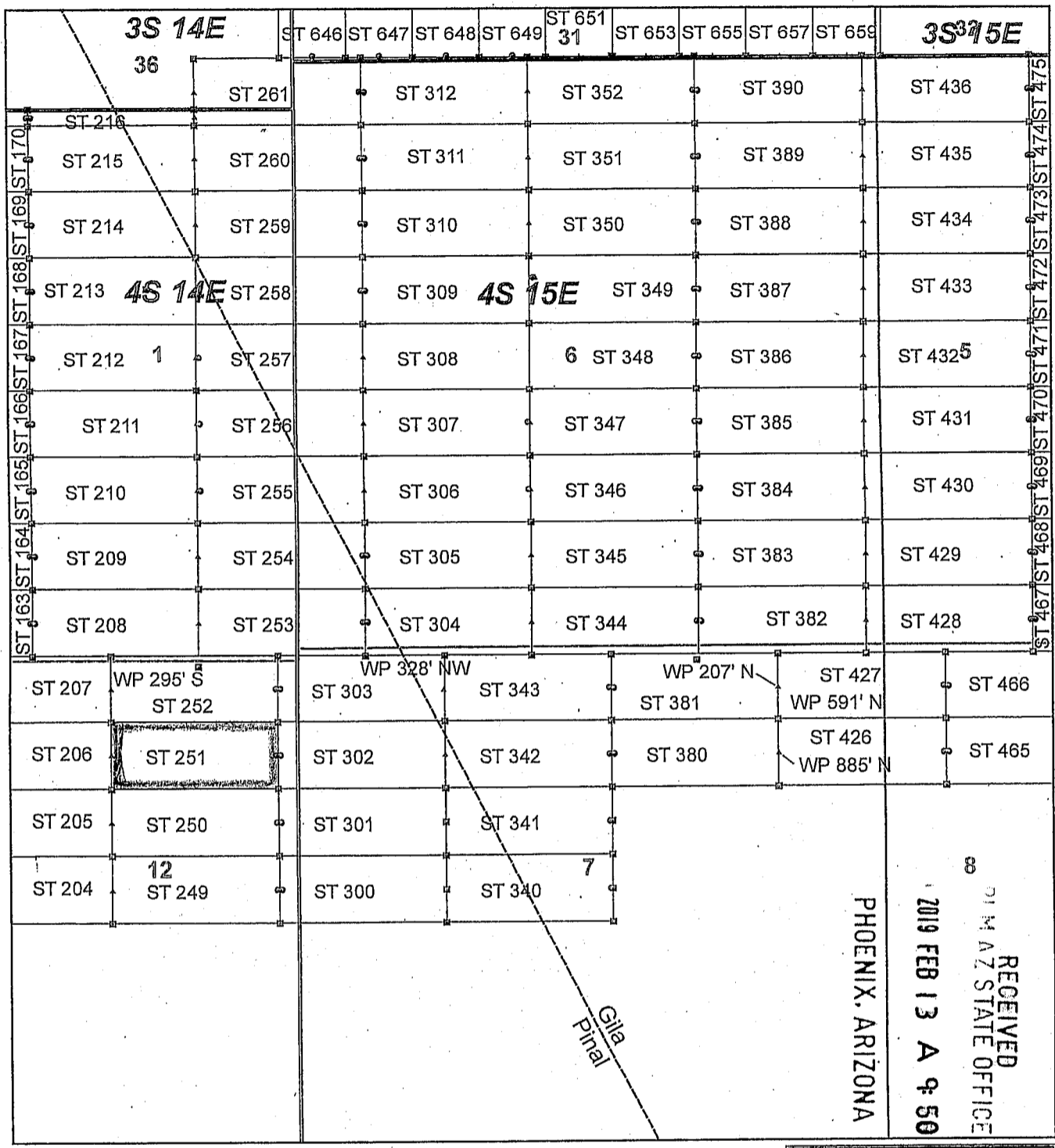
KENNECOTT EXPLORATION COMPANY


By: Erik Best, its Operating Officer

RECEIVED
PINAL COUNTY STATE OFFICE
2019 FEB 13 A 9:50
PHOENIX, ARIZONA

AMC453588

AMC453500



Steamboat Claim Block, Arizona - Map 5

Steamboat - ST Lode Mining Claims
 T3S and T4S, R14E and R15E G&SRM
 Gila and Pinal Counties, Arizona
 Located January 11 - 19, 2019


Monuments are 1-1/2" by 1-1/2" by 5' Wood Posts projecting at least four feet above the ground. Location Monuments are set 20' inside the Endline along the center of each claim, and are 1500' long X 600' wide unless otherwise depicted and as detailed in the attached Certificate of Location.

TIE POINT: The location monument of claims ST 015 - ST 599 is tied to the northeast corner of Section 33, while the location monument of claims ST 600 - ST 677 and STC 001 - STC 042 is tied to the northeast corner of Section 28, Township 3S, Range 15E, G&SRM, Gila County, Arizona, its distance as shown on the attached Certificate of Location. Bearings and distance are grid north.

Any overlap onto pre-existing lode claims, or Private Land, is acknowledged as non-locatable, and any overlapping portion is acknowledged as invalid.

Legend

- Corner
- ▲ End Center
- Location Monument
- County Line
- Claim Boundary
- Section
- Township



Claims Filed By-
 Kennecott Exploration Company
 2640 West 1700 South
 Salt Lake City, UT 84104

When recorded return to:
Kennecott Exploration Company – Land Dept.
2640 West 1700 South
Salt Lake City, UT 84104

ARIZONA NOTICE OF LOCATION
(LODE CLAIM)

NOTICE IS HEREBY GIVEN THAT KENNECOTT EXPLORATION COMPANY, whose mailing address is 2640 West 1700 South, Salt Lake City, Utah 84104 by its undersigned officer, makes this location of the ST 252 Lode Mining Claim, in Pinal County, Arizona.

The general course of the claim is from the East to West, and said claim is within the:

<u>Quarter</u>	<u>Section</u>	<u>Township</u>	<u>Range</u>
NE	12	4S	14E
SE	1	4S	14E

Pinal County, Arizona, G&SRM.

This claim is 1500 feet in length and 598 feet in width. This Notice of Location is posted on the centerline of the claim. The claim runs from the location monument on which this notice is posted 20 feet in an easterly direction to the East endline, and 1480 feet in a westerly direction to the West endline. The claim boundaries are marked by six monuments, one at each corner and one at the center of each endline. The location monument on which this notice is posted is situated within Section 12, T4S, R14E, Pinal County, Arizona, G&SRM, and is approximately 15963 feet West and 10936 feet South from the NE corner of Section 33, T3S, R15E, Gila County, Arizona, G&SRM. WP is 295' SW NW COR. Any overlaps onto pre-existing lode claims, private or State Land are acknowledged as pre-existing rights and that portion of said overlap is acknowledged as invalid.

The undersigned claims the ground as depicted on the map that is attached to a copy of this Notice of Location filed in the office of the Recorder, Pinal County, Arizona.

The claim has been monumented in accordance with State and Federal law. Corner, end centers and location monuments are posts, 1-1/2" x 1-1/2" x 5' projecting at least 4' above the ground.

Located, dated and posted on the ground this 14th day of January, 2019.

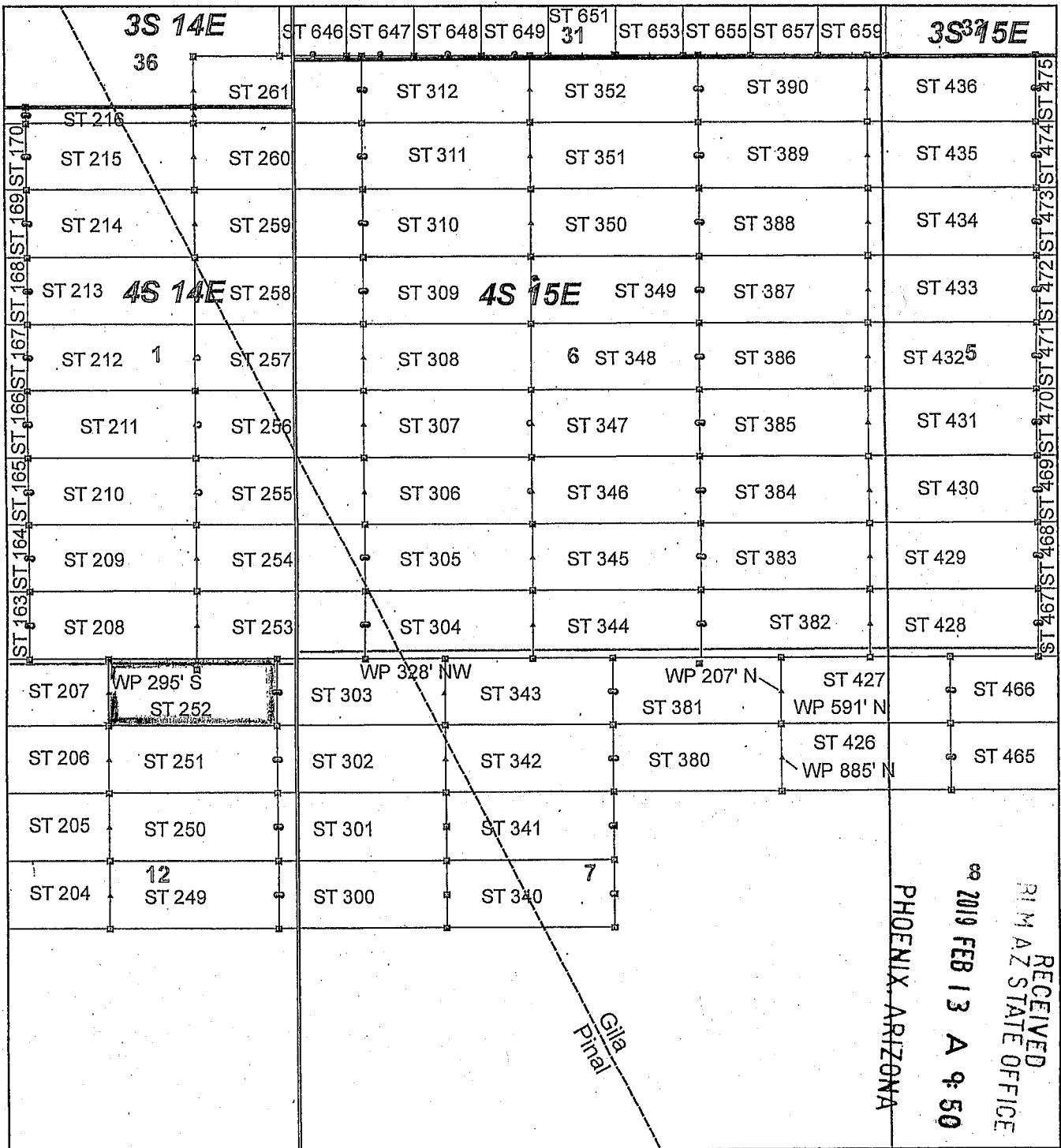
KENNECOTT EXPLORATION COMPANY



By: Erik Best, its Operating Officer

RECEIVED
PHOENIX, ARIZONA
2019 FEB 13 A 9:50
PINAL COUNTY RECORDER'S OFFICE

AM0453501



Steamboat Claim Block, Arizona - Map 5

Steamboat - ST Lode Mining Claims
 T3S and T4S, R14E and R15E G&SRM
 Gila and Pinal Counties, Arizona
 Located January 11 - 16, 2019


Monuments are 1-1/2" by 1-1/2" by 5' Wood Posts projecting at least four feet above the ground. Location Monuments are set 20' inside the Endline along the center of each claim, and are 1500' long X 600' wide unless otherwise depicted and as detailed in the attached Certificate of Location.

TIE POINT: The location monument of claims ST 015 - ST 599 is tied to the northeast corner of Section 33, while the location monument of claims ST 600 - ST 677 and STC 001 - STC 042 is tied to the northeast corner of Section 28, Township 3S, Range 15E, G&SRM, Gila County, Arizona, its distance as shown on the attached Certificate of Location. Bearings and distance are grid north.

Any overlap onto pre-existing lode claims, or Private Land, is acknowledged as non-locatable, and any overlapping portion is acknowledged as invalid.

Legend

- Corner
- ▲ End Center
- Location Monument
- County Line
- Claim Boundary
- Section
- Township



Claims Filed By-
 Kennecott Exploration Company
 2640 West 1700 South
 Salt Lake City, UT 84104

When recorded return to:
Kennecott Exploration Company – Land Dept.
2640 West 1700 South
Salt Lake City, UT 84104

ARIZONA NOTICE OF LOCATION
(LODE CLAIM)

NOTICE IS HEREBY GIVEN THAT KENNECOTT EXPLORATION COMPANY, whose mailing address is 2640 West 1700 South, Salt Lake City, Utah 84104 by its undersigned officer, makes this location of the ST 253 Lode Mining Claim, in Pinal County, Arizona.

The general course of the claim is from the East to West, and said claim is within the:

<u>Quarter</u>	<u>Section</u>	<u>Township</u>	<u>Range</u>
SW	6	4S	15E
SE	1	4S	14E

Pinal County, Arizona, G&SRM.

This claim is 1500 feet in length and 598 feet in width. This Notice of Location is posted on the centerline of the claim. The claim runs from the location monument on which this notice is posted 20 feet in an easterly direction to the East endline, and 1480 feet in a westerly direction to the West endline. The claim boundaries are marked by six monuments, one at each corner and one at the center of each endline. The location monument on which this notice is posted is situated within Section 6, T4S, R15E, Pinal County, Arizona, G&SRM, and is approximately 15177 feet West and 10337 feet South from the NE corner of Section 33, T3S, R15E, Gila County, Arizona, G&SRM. WP is 328' NW SE COR. Any overlaps onto pre-existing lode claims, private or State Land are acknowledged as pre-existing rights and that portion of said overlap is acknowledged as invalid.

The undersigned claims the ground as depicted on the map that is attached to a copy of this Notice of Location filed in the office of the Recorder, Pinal County, Arizona.

The claim has been monumented in accordance with State and Federal law. Corner, end centers and location monuments are posts, 1-1/2" x 1-1/2" x 5' projecting at least 4' above the ground.

Located, dated and posted on the ground this 14th day of January, 2019.

KENNECOTT EXPLORATION COMPANY

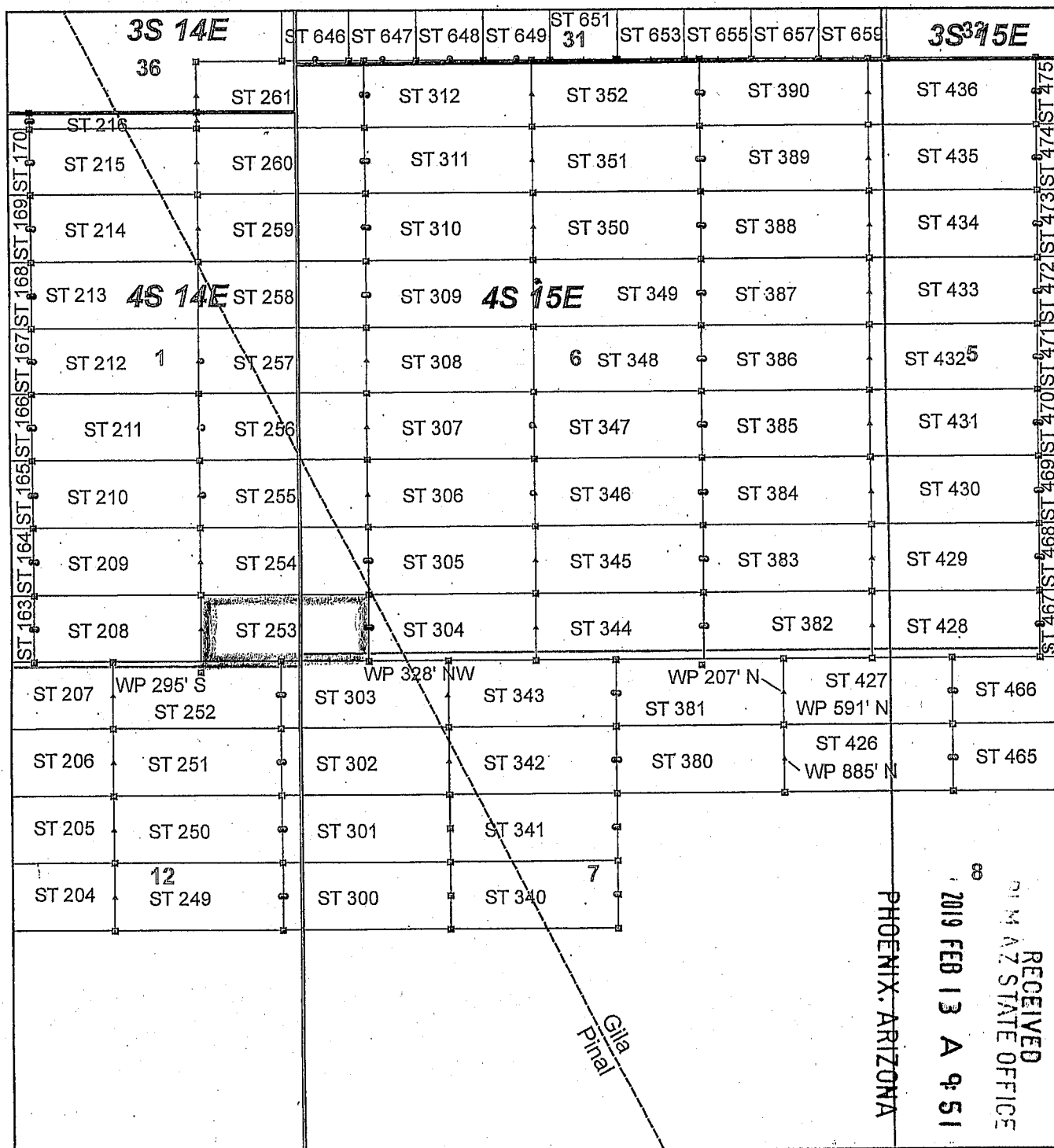


By: Erik Best, its Operating Officer

RECEIVED
PHOENIX, ARIZONA
2019 FEB 13 A 9:51
PINAL COUNTY STATE OFFICE

AM0453502

AM0453582



Steamboat Claim Block, Arizona - Map 5

Steamboat - ST Lode Mining Claims
 T3S and T4S, R14E and R15E G&SRM
 Gila and Pinal Counties, Arizona
 Located January 11 - 19, 2019


Monuments are 1-1/2" by 1-1/2" by 5' Wood Posts projecting at least four feet above the ground. Location Monuments are set 20' inside the Endline along the center of each claim, and are 1500' long X 600' wide unless otherwise depicted and as detailed in the attached Certificate of Location.

TIE POINT: The location monument of claims ST 015 - ST 599 is tied to the northeast corner of Section 33, while the location monument of claims ST 600 - ST 677 and STC 001 - STC 042 is tied to the northeast corner of Section 28, Township 3S, Range 15E, G&SRM, Gila County, Arizona, its distance as shown on the attached Certificate of Location. Bearings and distance are grid north.

Any overlap onto pre-existing lode claims, or Private Land, is acknowledged as non-locatable, and any overlapping portion is acknowledged as invalid.

Legend

- Corner
- ▲ End Center
- Location Monument
- County Line
- Claim Boundary
- Section
- Township



Claims Filed By:
 Kennecott Exploration Company
 2640 West 1700 South
 Salt Lake City, UT 84104

When recorded return to:
Kennecott Exploration Company – Land Dept.
2640 West 1700 South
Salt Lake City, UT 84104

ARIZONA NOTICE OF LOCATION
(LODE CLAIM)

NOTICE IS HEREBY GIVEN THAT KENNECOTT EXPLORATION COMPANY, whose mailing address is 2640 West 1700 South, Salt Lake City, Utah 84104 by its undersigned officer, makes this location of the ST 254 Lode Mining Claim, in Gila and Pinal Counties, Arizona.

The general course of the claim is from the East to West, and said claim is within the:

<u>Quarter</u>	<u>Section</u>	<u>Township</u>	<u>Range</u>
SW	6	4S	15E
SE	1	4S	14E

Gila and Pinal Counties, Arizona, G&SRM.


This claim is 1500 feet in length and 598 feet in width. This Notice of Location is posted on the centerline of the claim. The claim runs from the location monument on which this notice is posted 20 feet in an easterly direction to the East endline, and 1480 feet in a westerly direction to the West endline. The claim boundaries are marked by six monuments, one at each corner and one at the center of each endline. The location monument on which this notice is posted is situated within Section 6, T4S, R15E, Gila County, Arizona, G&SRM, and is approximately 15178 feet West and 9739 feet South from the NE corner of Section 33, T3S, R15E, Gila County, Arizona, G&SRM. Any overlaps onto pre-existing lode claims, private or State Land are acknowledged as pre-existing rights and that portion of said overlap is acknowledged as invalid.

The undersigned claims the ground as depicted on the map that is attached to a copy of this Notice of Location filed in the office of the Recorder, Gila and Pinal Counties, Arizona.

The claim has been monumented in accordance with State and Federal law. Corner, end centers and location monuments are posts, 1-1/2" x 1-1/2" x 5' projecting at least 4' above the ground.

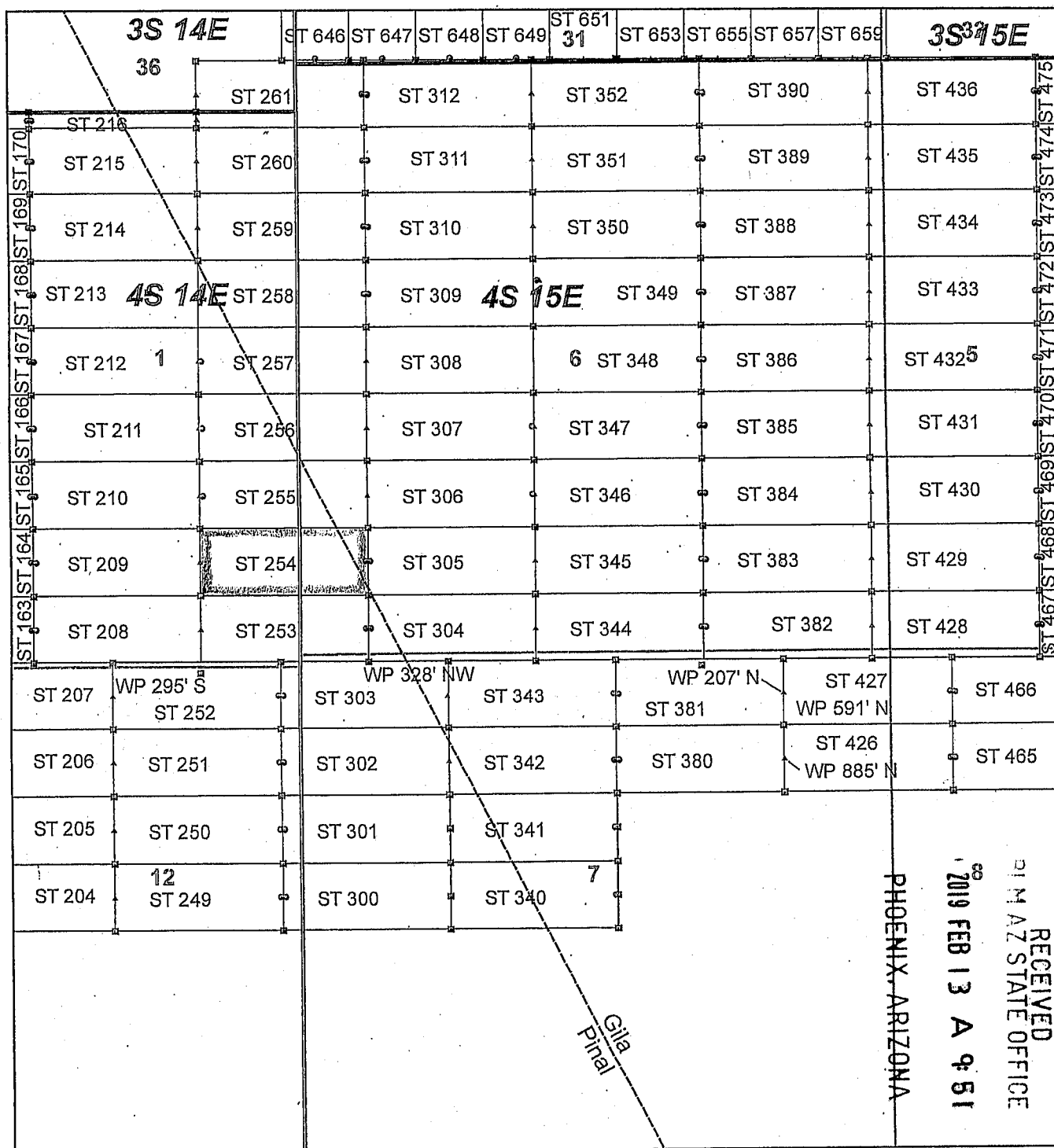
Located, dated and posted on the ground this 14th day of January, 2019.

KENNECOTT EXPLORATION COMPANY


By: Erik Best, its Operating Officer

RECEIVED
P.M. AZ STATE OFFICE
2019 FEB 13 A 9:51
PHOENIX, ARIZONA

AMC453583



AN0453583

Steamboat Claim Block, Arizona - Map 5

Steamboat - ST Lode Mining Claims
 T3S and T4S, R14E and R15E G&SRM
 Gila and Pinal Counties, Arizona
 Located January 11 - 19, 2019


Monuments are 1-1/2" by 1-1/2" by 5' Wood Posts projecting at least four feet above the ground. Location Monuments are set 20' inside the Endline along the center of each claim, and are 1500' long X 600' wide unless otherwise depicted and as detailed in the attached Certificate of Location.

TIE POINT: The location monument of claims ST 015 - ST 599 is tied to the northeast corner of Section 33, while the location monument of claims ST 600 - ST 677 and STC 001 - STC 042 is tied to the northeast corner of Section 28, Township 3S, Range 15E, G&SRM, Gila County, Arizona, its distance as shown on the attached Certificate of Location. Bearings and distance are grid north.

Any overlap onto pre-existing lode claims, or Private Land, is acknowledged as non-locatable, and any overlapping portion is acknowledged as invalid.

Legend

- ▣ Corner
- ▲ End Center
- Location Monument
- County Line
- Claim Boundary
- Section
- Township



Claims Filed By:
 Kennecott Exploration Company
 2640 West 1700 South
 Salt Lake City, UT 84104

When recorded return to:
Kennecott Exploration Company – Land Dept.
2640 West 1700 South
Salt Lake City, UT 84104

ARIZONA NOTICE OF LOCATION
(LODE CLAIM)

NOTICE IS HEREBY GIVEN THAT KENNECOTT EXPLORATION COMPANY, whose mailing address is 2640 West 1700 South, Salt Lake City, Utah 84104 by its undersigned officer, makes this location of the ST 255 Lode Mining Claim, in Pinal and Gila Counties, Arizona.

The general course of the claim is from the East to West, and said claim is within the:

<u>Quarter</u>	<u>Section</u>	<u>Township</u>	<u>Range</u>
SE	1	4S	14E
SW	6	4S	15E

Pinal and Gila Counties, Arizona, G&SRM.

This claim is 1500 feet in length and 598 feet in width. This Notice of Location is posted on the centerline of the claim. The claim runs from the location monument on which this notice is posted 1480 feet in an easterly direction to the East endline, and 20 feet in a westerly direction to the West endline. The claim boundaries are marked by six monuments, one at each corner and one at the center of each endline. The location monument on which this notice is posted is situated within Section 1, T4S, R14E, Pinal County, Arizona, G&SRM, and is approximately 16636 feet West and 9146 feet South from the NE corner of Section 33, T3S, R15E, Gila County, Arizona, G&SRM. Any overlaps onto pre-existing lode claims, private or State Land are acknowledged as pre-existing rights and that portion of said overlap is acknowledged as invalid.

The undersigned claims the ground as depicted on the map that is attached to a copy of this Notice of Location filed in the office of the Recorder, Pinal and Gila Counties, Arizona.

The claim has been monumented in accordance with State and Federal law. Corner, end centers and location monuments are posts, 1-1/2" x 1-1/2" x 5' projecting at least 4' above the ground.

Located, dated and posted on the ground this 15th day of January, 2019.

KENNECOTT EXPLORATION COMPANY



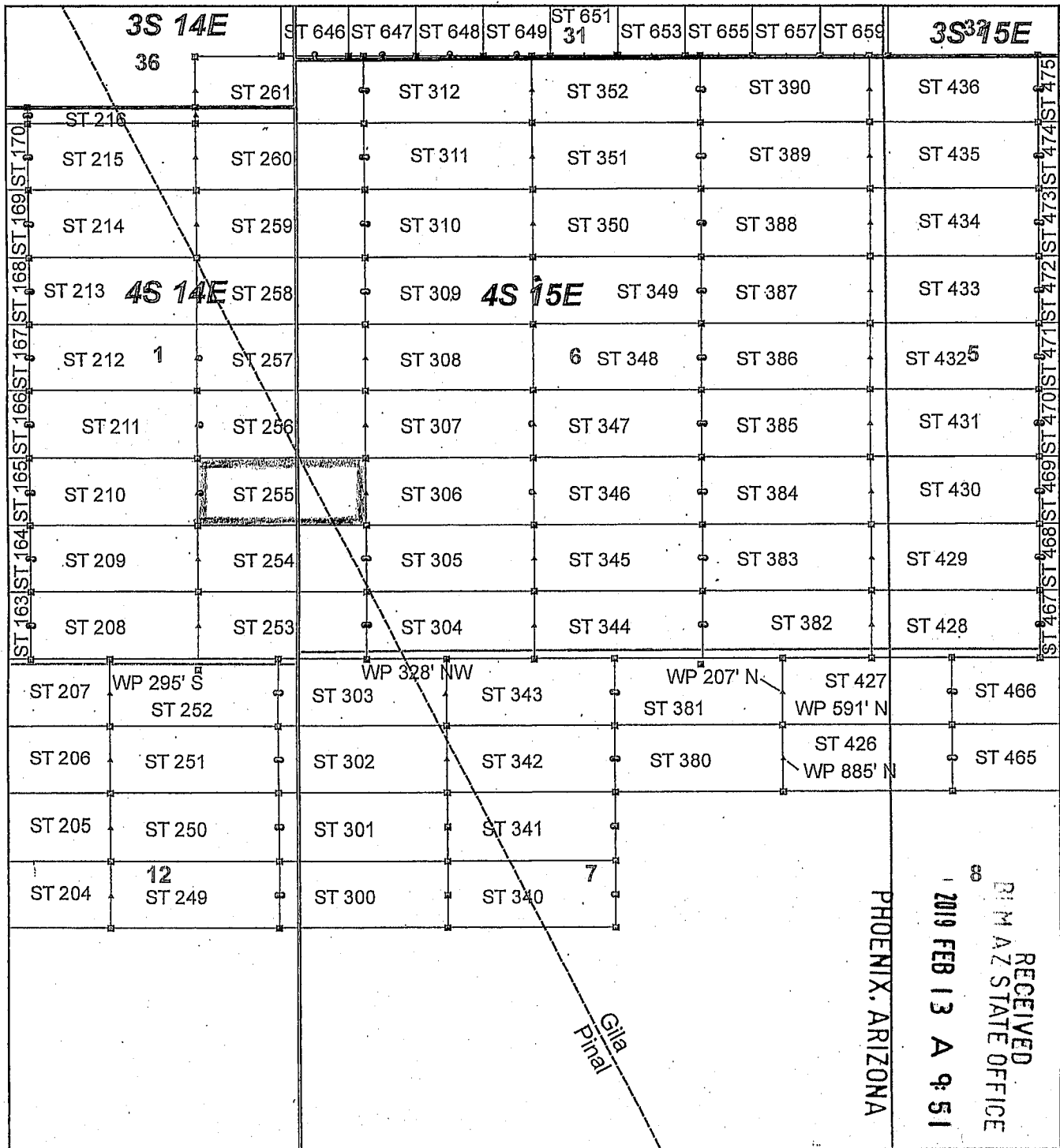
By: Erik Best, its Operating Officer

PHOENIX, ARIZONA

2019 FEB 13 A 9:51

RECEIVED
PINAL STATE OFFICE

AM0453584



AM0453584

Steamboat Claim Block, Arizona - Map 5

Steamboat - ST Lode Mining Claims
 T3S and T4S, R14E and R15E G&SRM
 Gila and Pinal Counties, Arizona
 Located January 11 - 19, 2019

Monuments are 1-1/2" by 1-1/2" by 5' Wood Posts projecting at least four feet above the ground. Location Monuments are set 20' inside the Endline along the center of each claim, and are 1500' long X 600' wide unless otherwise depicted and as detailed in the attached Certificate of Location.

TIE POINT: The location monument of claims ST 015 - ST 599 is tied to the northeast corner of Section 33, while the location monument of claims ST 600 - ST 677 and STC 001 - STC 042 is tied to the northeast corner of Section 28, Township 3S, Range 15E, G&SRM, Gila County, Arizona, its distance as shown on the attached Certificate of Location. Bearings and distance are grid north.

Any overlap onto pre-existing lode claims, or Private Land, is acknowledged as non-locatable, and any overlapping portion is acknowledged as invalid.

Legend

- ▣ Corner
- ▲ End Center
- Location Monument
- County Line
- Claim Boundary
- Section
- Township

0 0.175 0.35
 |-----|-----| Miles

Claims Filed By-
 Kennecott Exploration Company
 2640 West 1700 South
 Salt Lake City, UT 84104

When recorded return to:
Kennecott Exploration Company – Land Dept.
2640 West 1700 South
Salt Lake City, UT 84104

ARIZONA NOTICE OF LOCATION
(LODE CLAIM)

NOTICE IS HEREBY GIVEN THAT KENNECOTT EXPLORATION COMPANY, whose mailing address is 2640 West 1700 South, Salt Lake City, Utah 84104 by its undersigned officer, makes this location of the ST 256 Lode Mining Claim, in Pinal and Gila Counties, Arizona.

The general course of the claim is from the East to West, and said claim is within the:

<u>Quarter</u>	<u>Section</u>	<u>Township</u>	<u>Range</u>
SE	1	4S	14E

Pinal and Gila Counties, Arizona, G&SRM.


This claim is 1500 feet in length and 598 feet in width. This Notice of Location is posted on the centerline of the claim. The claim runs from the location monument on which this notice is posted 1480 feet in an easterly direction to the East endline, and 20 feet in a westerly direction to the West endline. The claim boundaries are marked by six monuments, one at each corner and one at the center of each endline. The location monument on which this notice is posted is situated within Section 1, T4S, R14E, Pinal County, Arizona, G&SRM, and is approximately 16637 feet West and 8548 feet South from the NE corner of Section 33, T3S, R15E, Gila County, Arizona, G&SRM. Any overlaps onto pre-existing lode claims, private or State Land are acknowledged as pre-existing rights and that portion of said overlap is acknowledged as invalid.

The undersigned claims the ground as depicted on the map that is attached to a copy of this Notice of Location filed in the office of the Recorder, Pinal and Gila Counties, Arizona.

The claim has been monumented in accordance with State and Federal law. Corner, end centers and location monuments are posts, 1-1/2" x 1-1/2" x 5' projecting at least 4' above the ground.

Located, dated and posted on the ground this 15th day of January, 2019.

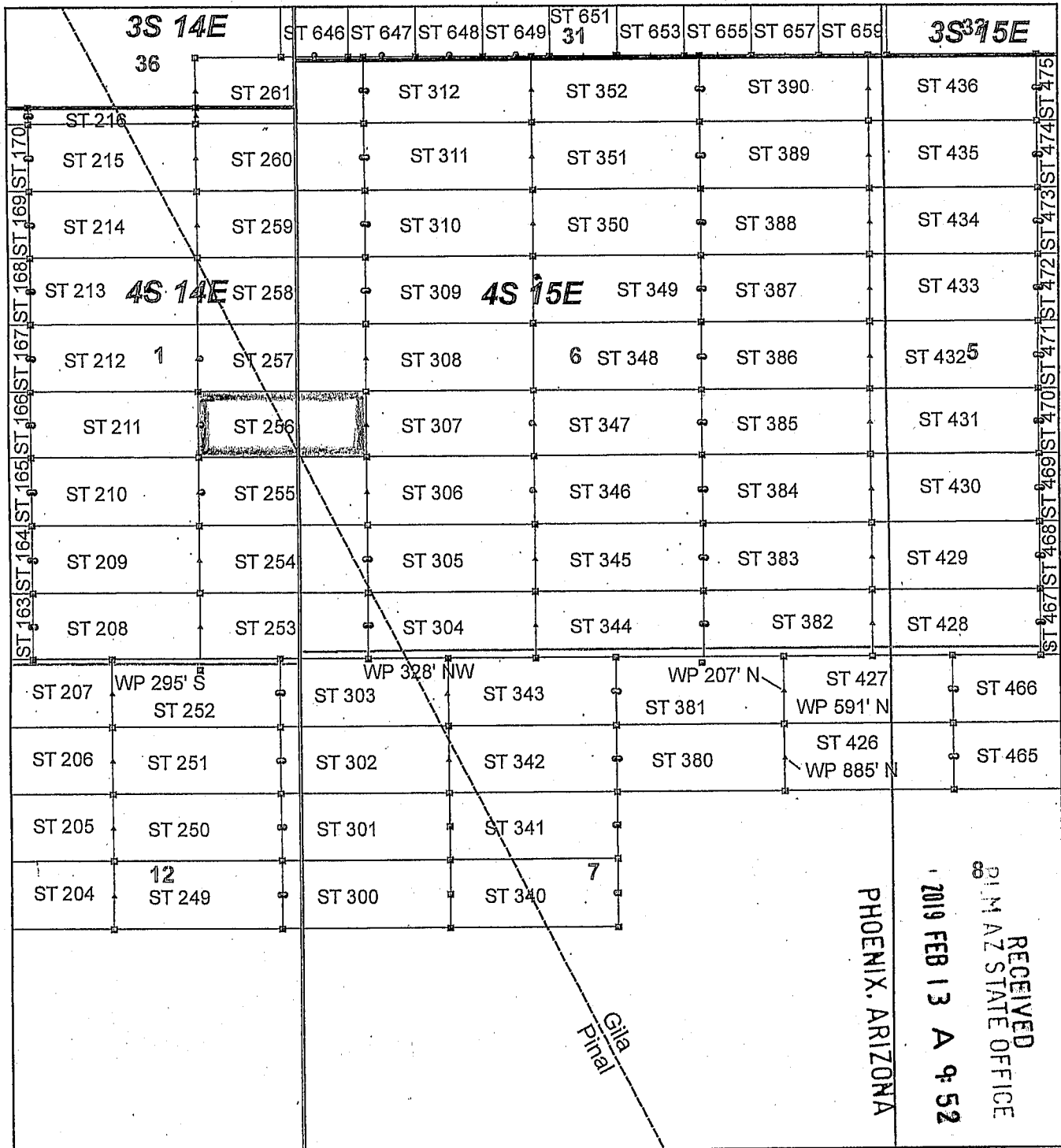
KENNECOTT EXPLORATION COMPANY



By: Erik Best, its Operating Officer

RECEIVED
PINAL STATE OFFICE
2019 FEB 13 A 9:51
PHOENIX, ARIZONA

AM0453585



AMC453585

Steamboat Claim Block, Arizona - Map 5

Steamboat - ST Lode Mining Claims
 T3S and T4S, R14E and R15E G&SRM
 Gila and Pinal Counties, Arizona
 Located January 11 - 19, 2019

Monuments are 1-1/2" by 1-1/2" by 5' Wood Posts projecting at least four feet above the ground. Location Monuments are set 20' inside the Endline along the center of each claim, and are 1500' long X 600' wide unless otherwise depicted and as detailed in the attached Certificate of Location.

TIE POINT: The location monument of claims ST 015 - ST 599 is tied to the northeast corner of Section 33, while the location monument of claims ST 600 - ST 677 and STC 001 - STC 042 is tied to the northeast corner of Section 28, Township 3S, Range 15E, G&SRM, Gila County, Arizona, its distance as shown on the attached Certificate of Location. Bearings and distance are grid north.

Any overlap onto pre-existing lode claims, or Private Land, is acknowledged as non-locatable, and any overlapping portion is acknowledged as invalid.

Legend

- Corner
- ▲ End Center
- Location Monument
- County Line
- Claim Boundary
- Section
- Township

0 0.175 0.35
Miles

Claims Filed By-
 Kennecott Exploration Company
 2640 West 1700 South
 Salt Lake City, UT 84104

When recorded return to:
Kennecott Exploration Company – Land Dept.
2640 West 1700 South
Salt Lake City, UT 84104

ARIZONA NOTICE OF LOCATION
(LODE CLAIM)

NOTICE IS HEREBY GIVEN THAT KENNECOTT EXPLORATION COMPANY, whose mailing address is 2640 West 1700 South, Salt Lake City, Utah 84104 by its undersigned officer, makes this location of the ST 257 Lode Mining Claim, in Pinal and Gila Counties, Arizona.

The general course of the claim is from the East to West, and said claim is within the:

<u>Quarter</u>	<u>Section</u>	<u>Township</u>	<u>Range</u>
NE	1	4S	14E
SE	1	4S	14E
NW	6	4S	15E

Pinal and Gila Counties, Arizona, G&SRM.

This claim is 1500 feet in length and 598 feet in width. This Notice of Location is posted on the centerline of the claim. The claim runs from the location monument on which this notice is posted 1480 feet in an easterly direction to the East endline, and 20 feet in a westerly direction to the West endline. The claim boundaries are marked by six monuments, one at each corner and one at the center of each endline. The location monument on which this notice is posted is situated within Section 1, T4S, R14E, Pinal County, Arizona, G&SRM, and is approximately 16638 feet West and 7950 feet South from the NE corner of Section 33, T3S, R15E, Gila County, Arizona, G&SRM. Any overlaps onto pre-existing lode claims, private or State Land are acknowledged as pre-existing rights and that portion of said overlap is acknowledged as invalid.

The undersigned claims the ground as depicted on the map that is attached to a copy of this Notice of Location filed in the office of the Recorder, Pinal and Gila Counties, Arizona.

The claim has been monumented in accordance with State and Federal law. Corner, end centers and location monuments are posts, 1-1/2" x 1-1/2" x 5' projecting at least 4' above the ground.

Located, dated and posted on the ground this 15th day of January, 2019.

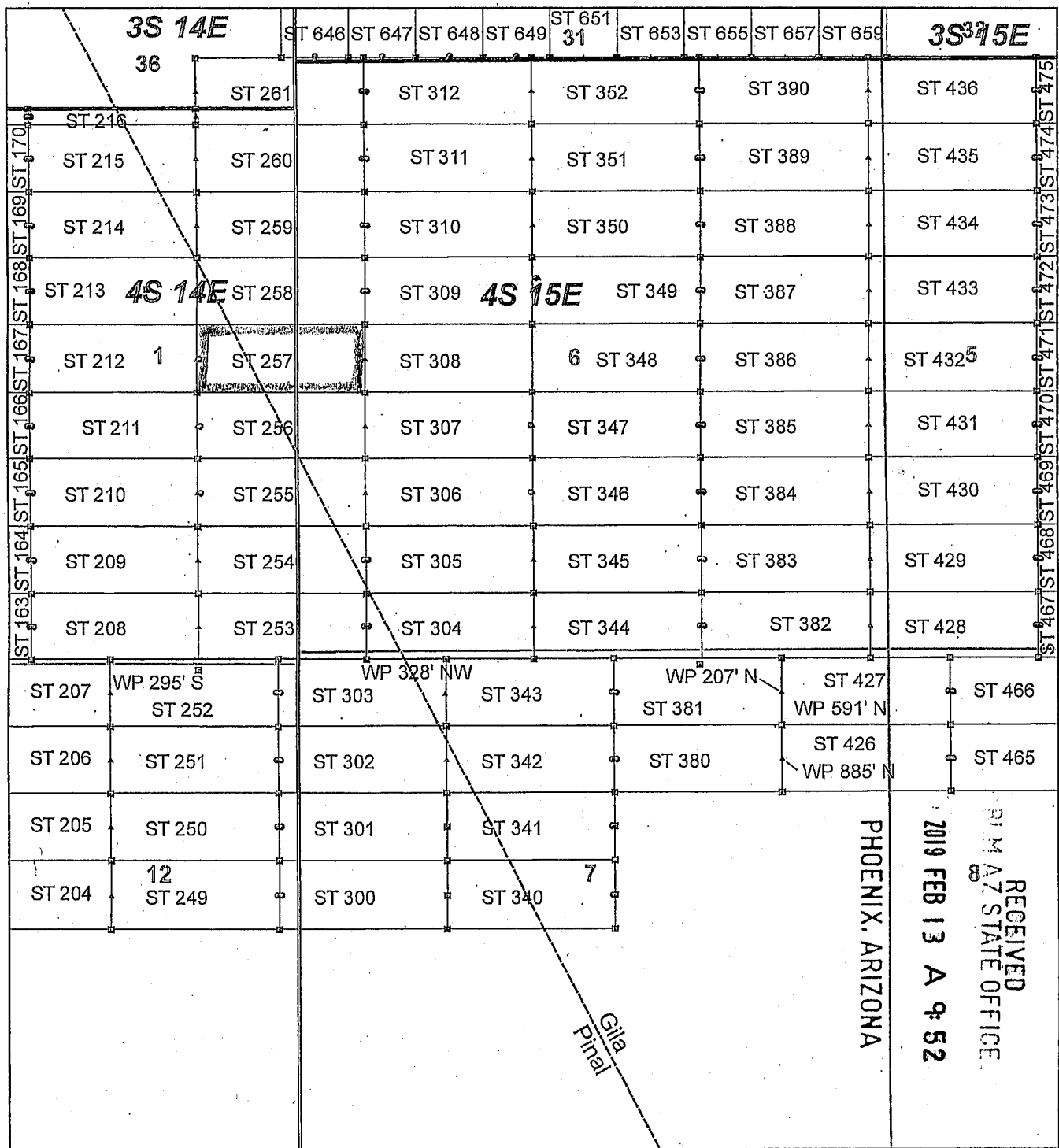
KENNECOTT EXPLORATION COMPANY


By: Erik Best, its Operating Officer

RECEIVED
21 M AZ STATE OFFICE
2019 FEB 13 A 9:52
PHOENIX, ARIZONA

AM0453506

AMC 453586



Steamboat Claim Block, Arizona - Map 5

Steamboat - ST Lode Mining Claims
 T3S and T4S, R14E and R15E G&SRM
 Gila and Pinal Counties, Arizona
 Located January 11 - 16, 2019

Monuments are 1-1/2" by 1-1/2" by 5' Wood Posts projecting at least four feet above the ground. Location Monuments are set 20' inside the Endline along the center of each claim, and are 1500' long X 600' wide unless otherwise depicted and as detailed in the attached Certificate of Location.

TIE POINT: The location monument of claims ST 015 - ST 599 is tied to the northeast corner of Section 33, while the location monument of claims ST 600 - ST 677 and STC 001 - STC 042 is tied to the northeast corner of Section 28, Township 3S, Range 15E, G&SRM, Gila County, Arizona, its distance as shown on the attached Certificate of Location. Bearings and distance are grid north.

Any overlap onto pre-existing lode claims, or Private Land, is acknowledged as non-locatable, and any overlapping portion is acknowledged as invalid.

Legend

- Corner
- ▲ End Center
- Location Monument
- County Line
- Claim Boundary
- Section
- Township

0 0.175 0.35
 Miles

Claims Filed By-
 Kennecott Exploration Company
 2640 West 1700 South
 Salt Lake City, UT 84104

When recorded return to:
Kennecott Exploration Company – Land Dept.
2640 West 1700 South
Salt Lake City, UT 84104

ARIZONA NOTICE OF LOCATION
(LODE CLAIM)

NOTICE IS HEREBY GIVEN THAT KENNECOTT EXPLORATION COMPANY, whose mailing address is 2640 West 1700 South, Salt Lake City, Utah 84104 by its undersigned officer, makes this location of the ST 258 Lode Mining Claim, in Gila and Pinal Counties, Arizona.

The general course of the claim is from the East to West, and said claim is within the:

<u>Quarter</u>	<u>Section</u>	<u>Township</u>	<u>Range</u>
NW	6	4S	15E
NE	1	4S	14E

Gila and Pinal Counties, Arizona, G&SRM.


This claim is 1500 feet in length and 598 feet in width. This Notice of Location is posted on the centerline of the claim. The claim runs from the location monument on which this notice is posted 20 feet in an easterly direction to the East endline, and 1480 feet in a westerly direction to the West endline. The claim boundaries are marked by six monuments, one at each corner and one at the center of each endline. The location monument on which this notice is posted is situated within Section 6, T4S, R15E, Gila County, Arizona, G&SRM, and is approximately 15178 feet West and 7348 feet South from the NE corner of Section 33, T3S, R15E, Gila County, Arizona, G&SRM. Any overlaps onto pre-existing lode claims, private or State Land are acknowledged as pre-existing rights and that portion of said overlap is acknowledged as invalid.

The undersigned claims the ground as depicted on the map that is attached to a copy of this Notice of Location filed in the office of the Recorder, Gila and Pinal Counties, Arizona.

The claim has been monumented in accordance with State and Federal law. Corner, end centers and location monuments are posts, 1-1/2" x 1-1/2" x 5' projecting at least 4' above the ground.

Located, dated and posted on the ground this 12th day of January, 2019.

KENNECOTT EXPLORATION COMPANY

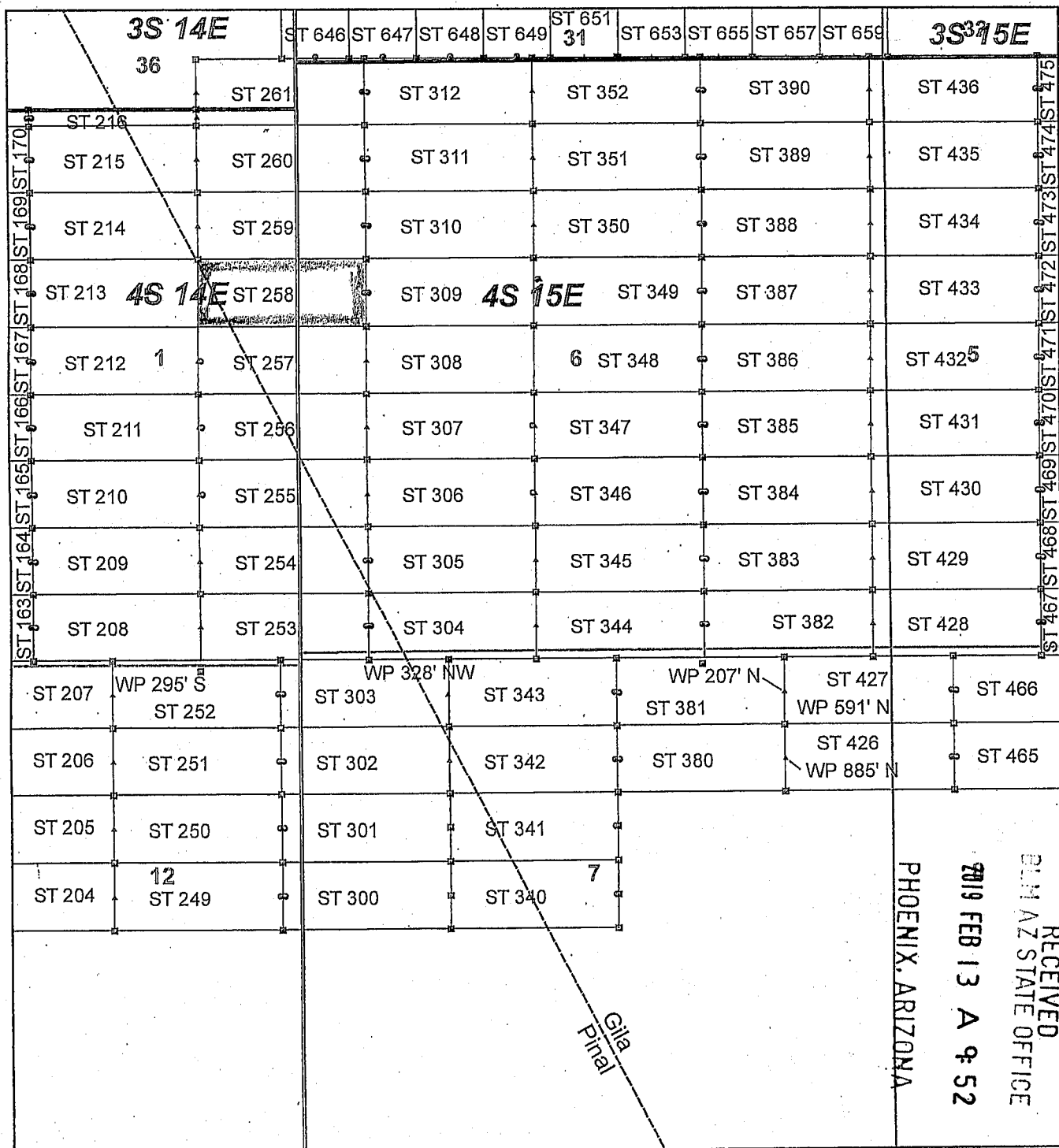


By: Erik Best, its Operating Officer

RECEIVED
DLM AZ STATE OFFICE
2019 FEB 13 A 9:52
PHOENIX, ARIZONA

AM0453587

AMC 453507



Steamboat Claim Block, Arizona - Map 5

Steamboat - ST Lode Mining Claims
 T3S and T4S, R14E and R15E G&SRM
 Gila and Pinal Counties, Arizona
 Located January 11 - 19, 2019

Monuments are 1-1/2" by 1-1/2" by 5' Wood Posts projecting at least four feet above the ground. Location Monuments are set 20' inside the Endline along the center of each claim, and are 1500' long X 600' wide unless otherwise depicted and as detailed in the attached Certificate of Location.

TIE POINT: The location monument of claims ST 015 - ST 599 is tied to the northeast corner of Section 33, while the location monument of claims ST 600 - ST 677 and STC 001 - STC 042 is tied to the northeast corner of Section 28, Township 3S, Range 15E, G&SRM, Gila County, Arizona, its distance as shown on the attached Certificate of Location. Bearings and distance are grid north.

Any overlap onto pre-existing lode claims, or Private Land, is acknowledged as non-locatable, and any overlapping portion is acknowledged as invalid.

Legend

- Corner
- ▲ End Center
- Location Monument
- County Line
- Claim Boundary
- Section
- Township

0 0.175 0.35
Miles

Claims Filed By-
 Kennecott Exploration Company
 2640 West 1700 South
 Salt Lake City, UT 84104

When recorded return to:
Kennecott Exploration Company – Land Dept.
2640 West 1700 South
Salt Lake City, UT 84104

ARIZONA NOTICE OF LOCATION
(LODE CLAIM)

NOTICE IS HEREBY GIVEN THAT KENNECOTT EXPLORATION COMPANY, whose mailing address is 2640 West 1700 South, Salt Lake City, Utah 84104 by its undersigned officer, makes this location of the ST 259 Lode Mining Claim, in Gila and Pinal Counties, Arizona.

The general course of the claim is from the East to West, and said claim is within the:

<u>Quarter</u>	<u>Section</u>	<u>Township</u>	<u>Range</u>
NW	6	4S	15E
NE	1	4S	14E

Gila and Pinal Counties, Arizona, G&SRM.

This claim is 1500 feet in length and 598 feet in width. This Notice of Location is posted on the centerline of the claim. The claim runs from the location monument on which this notice is posted 20 feet in an easterly direction to the East endline, and 1480 feet in a westerly direction to the West endline. The claim boundaries are marked by six monuments, one at each corner and one at the center of each endline. The location monument on which this notice is posted is situated within Section 6, T4S, R15E, Gila County, Arizona, G&SRM, and is approximately 15179 feet West and 6749 feet South from the NE corner of Section 33, T3S, R15E, Gila County, Arizona, G&SRM. Any overlaps onto pre-existing lode claims, private or State Land are acknowledged as pre-existing rights and that portion of said overlap is acknowledged as invalid.

The undersigned claims the ground as depicted on the map that is attached to a copy of this Notice of Location filed in the office of the Recorder, Gila and Pinal Counties, Arizona.

The claim has been monumented in accordance with State and Federal law. Corner, end centers and location monuments are posts, 1-1/2" x 1-1/2" x 5' projecting at least 4' above the ground.

Located, dated and posted on the ground this 12th day of January, 2019.

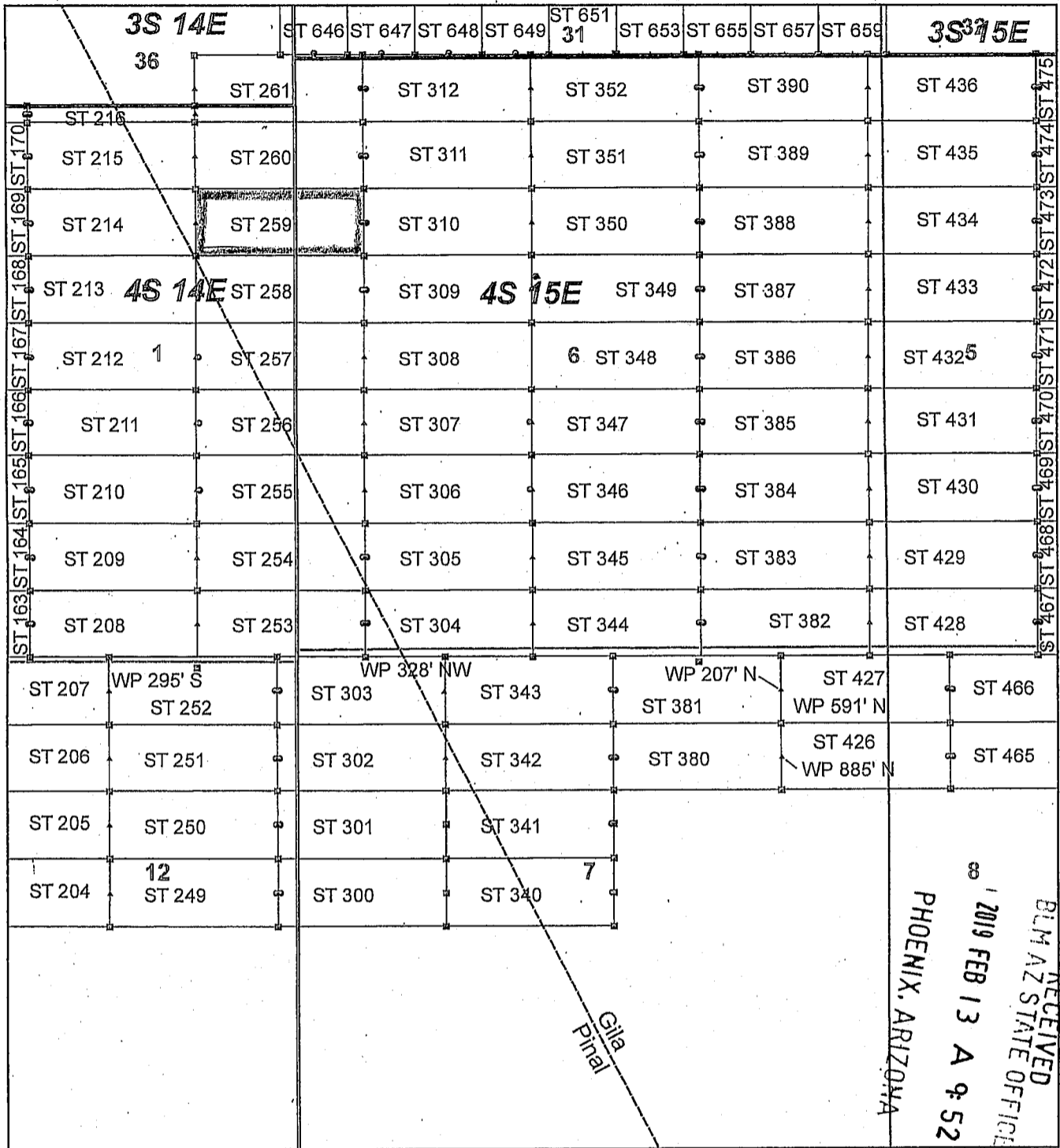
KENNECOTT EXPLORATION COMPANY



By: Erik Best, its Operating Officer

RECEIVED
RLM AZ STATE OFFICE
2019 FEB 13 A 9:52
PHOENIX, ARIZONA

AMC453588



Steamboat Claim Block, Arizona - Map 5

Steamboat - ST Lode Mining Claims
 T3S and T4S, R14E and R15E G&SRM
 Gila and Pinal Counties, Arizona
 Located January 11 - 19, 2019


Monuments are 1-1/2" by 1-1/2" by 5' Wood Posts projecting at least four feet above the ground. Location Monuments are set 20' inside the Endline along the center of each claim, and are 1500' long X 600' wide unless otherwise depicted and as detailed in the attached Certificate of Location.

TIE POINT: The location monument of claims ST 015 - ST 599 is tied to the northeast corner of Section 33, while the location monument of claims ST 600 - ST 677 and STC 001 - STC 042 is tied to the northeast corner of Section 28, Township 3S, Range 15E, G&SRM, Gila County, Arizona, its distance as shown on the attached Certificate of Location. Bearings and distance are grid north.

Any overlap onto pre-existing lode claims, or Private Land, is acknowledged as non-locatable, and any overlapping portion is acknowledged as invalid.

Legend

- Corner
- ▲ End Center
- Location Monument
- County Line
- Claim Boundary
- Section
- Township



Claims Filed By-
 Kennecott Exploration Company
 2640 West 1700 South
 Salt Lake City, UT 84104

When recorded return to:
Kennecott Exploration Company – Land Dept.
2640 West 1700 South
Salt Lake City, UT 84104

ARIZONA NOTICE OF LOCATION
(LODE CLAIM)

NOTICE IS HEREBY GIVEN THAT KENNECOTT EXPLORATION COMPANY, whose mailing address is 2640 West 1700 South, Salt Lake City, Utah 84104 by its undersigned officer, makes this location of the ST 260 Lode Mining Claim, in Gila County, Arizona.

The general course of the claim is from the East to West, and said claim is within the:

<u>Quarter</u>	<u>Section</u>	<u>Township</u>	<u>Range</u>
NW	6	4S	15E
NE	1	4S	14E

Gila County, Arizona, G&SRM.

This claim is 1500 feet in length and 598 feet in width. This Notice of Location is posted on the centerline of the claim. The claim runs from the location monument on which this notice is posted 20 feet in an easterly direction to the East endline, and 1480 feet in a westerly direction to the West endline. The claim boundaries are marked by six monuments, one at each corner and one at the center of each endline. The location monument on which this notice is posted is situated within Section 6, T4S, R15E, Gila County, Arizona, G&SRM, and is approximately 15180 feet West and 6151 feet South from the NE corner of Section 33, T3S, R15E, Gila County, Arizona, G&SRM. Any overlaps onto pre-existing lode claims, private or State Land are acknowledged as pre-existing rights and that portion of said overlap is acknowledged as invalid.

The undersigned claims the ground as depicted on the map that is attached to a copy of this Notice of Location filed in the office of the Recorder, Gila County, Arizona.

The claim has been monumented in accordance with State and Federal law. Corner, end centers and location monuments are posts, 1-1/2" x 1-1/2" x 5' projecting at least 4' above the ground.

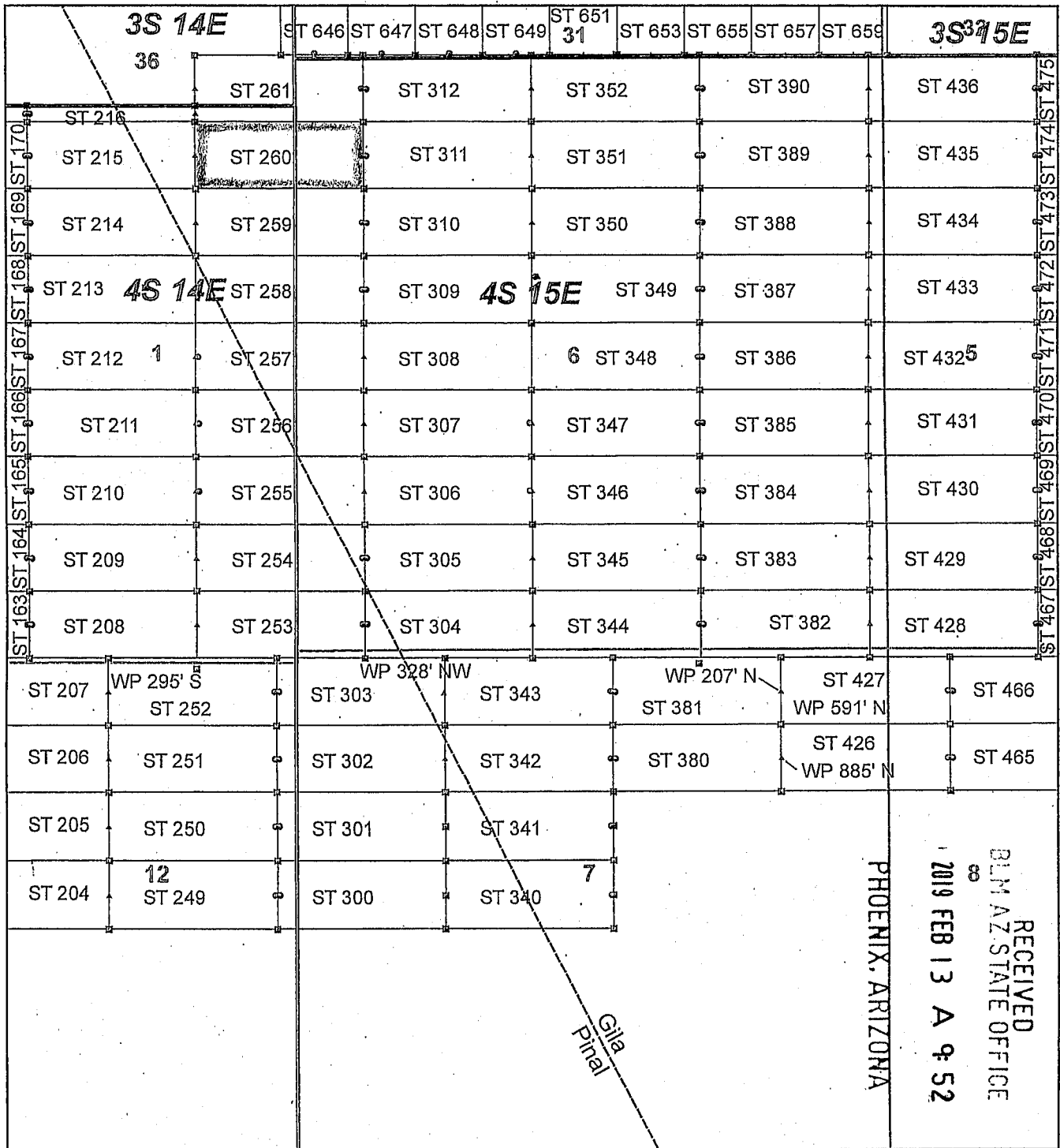
Located, dated and posted on the ground this 12th day of January, 2019.

KENNECOTT EXPLORATION COMPANY


By: Erik Best, its Operating Officer

RECEIVED
BLM AZ STATE OFFICE
2019 FEB 13 A 9:52
PHOENIX, ARIZONA

AM0453509



AMC 453589

Steamboat Claim Block, Arizona - Map 5

Steamboat - ST Lode Mining Claims
 T3S and T4S, R14E and R15E G&SRM
 Gila and Pinal Counties, Arizona
 Located January 11 - 19, 2019


Monuments are 1-1/2" by 1-1/2" by 5' Wood Posts projecting at least four feet above the ground. Location Monuments are set 20' inside the Endline along the center of each claim, and are 1500' long X 600' wide unless otherwise depicted and as detailed in the attached Certificate of Location.

TIE POINT: The location monument of claims ST 015 - ST 599 is tied to the northeast corner of Section 33, while the location monument of claims ST 600 - ST 677 and STC 001 - STC 042 is tied to the northeast corner of Section 28, Township 3S, Range 15E, G&SRM, Gila County, Arizona, its distance as shown on the attached Certificate of Location. Bearings and distance are grid north.

Any overlap onto pre-existing lode claims, or Private Land, is acknowledged as non-locatable, and any overlapping portion is acknowledged as invalid.

Legend

- Corner
- ▲ End Center
- Location Monument
- County Line
- Claim Boundary
- Section
- Township



Claims Filed By:
 Kennecott Exploration Company
 2640 West 1700 South
 Salt Lake City, UT 84104

When recorded return to:
Kennecott Exploration Company – Land Dept.
2640 West 1700 South
Salt Lake City, UT 84104

ARIZONA NOTICE OF LOCATION
(LODE CLAIM)

NOTICE IS HEREBY GIVEN THAT KENNECOTT EXPLORATION COMPANY, whose mailing address is 2640 West 1700 South, Salt Lake City, Utah 84104 by its undersigned officer, makes this location of the ST 261 Lode Mining Claim, in Gila County, Arizona.

The general course of the claim is from the East to West, and said claim is within the:

<u>Quarter</u>	<u>Section</u>	<u>Township</u>	<u>Range</u>
NW	6	4S	15E
NE	1	4S	14E

Gila County, Arizona, G&SRM.


This claim is 1500 feet in length and 598 feet in width. This Notice of Location is posted on the centerline of the claim. The claim runs from the location monument on which this notice is posted 20 feet in an easterly direction to the East endline, and 1480 feet in a westerly direction to the West endline. The claim boundaries are marked by six monuments, one at each corner and one at the center of each endline. The location monument on which this notice is posted is situated within Section 6, T4S, R15E, Gila County, Arizona, G&SRM, and is approximately 15180 feet West and 5553 feet South from the NE corner of Section 33, T3S, R15E, Gila County, Arizona, G&SRM. Any overlaps onto pre-existing lode claims, private or State Land are acknowledged as pre-existing rights and that portion of said overlap is acknowledged as invalid.

The undersigned claims the ground as depicted on the map that is attached to a copy of this Notice of Location filed in the office of the Recorder, Gila County, Arizona.

The claim has been monumented in accordance with State and Federal law. Corner, end centers and location monuments are posts, 1-1/2" x 1-1/2" x 5' projecting at least 4' above the ground.

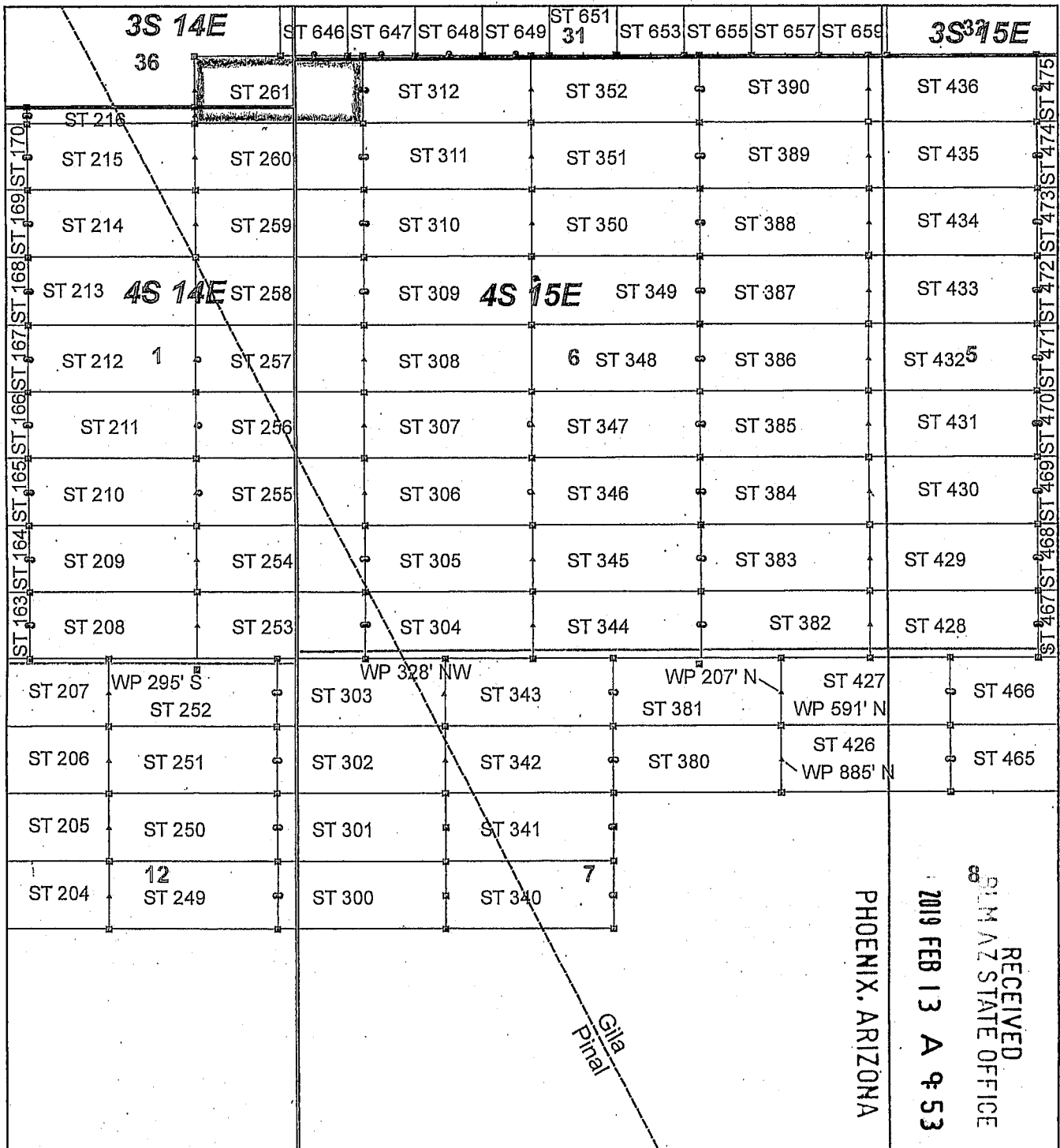
Located, dated and posted on the ground this 12th day of January, 2019.

KENNECOTT EXPLORATION COMPANY


By: Erik Best, its Operating Officer

RECEIVED
BLM AZ STATE OFFICE
2019 FEB 13 A 9:52
PHOENIX, ARIZONA

AMC 453590



Steamboat Claim Block, Arizona - Map 5

Steamboat - ST Lode Mining Claims
 T3S and T4S, R14E and R15E G&SRM
 Gila and Pinal Counties, Arizona
 Located January 11 - 19, 2019


Monuments are 1-1/2" by 1-1/2" by 5' Wood Posts projecting at least four feet above the ground. Location Monuments are set 20' inside the Endline along the center of each claim, and are 1500' long X 600' wide unless otherwise depicted and as detailed in the attached Certificate of Location.

TIE POINT: The location monument of claims ST 015 - ST 599 is tied to the northeast corner of Section 33, while the location monument of claims ST 600 - ST 677 and STC 001 - STC 042 is tied to the northeast corner of Section 28, Township 3S, Range 15E, G&SRM, Gila County, Arizona, its distance as shown on the attached Certificate of Location. Bearings and distance are grid north.

Any overlap onto pre-existing lode claims, or Private Land, is acknowledged as non-locatable, and any overlapping portion is acknowledged as invalid.

Legend

- Corner
- ▲ End Center
- Location Monument
- County Line
- Claim Boundary
- Section
- Township



Claims Filed By-
 Kennecott Exploration Company
 2640 West 1700 South
 Salt Lake City, UT 84104

When recorded return to:
Kennecott Exploration Company – Land Dept.
2640 West 1700 South
Salt Lake City, UT 84104

ARIZONA NOTICE OF LOCATION
(LODE CLAIM)

NOTICE IS HEREBY GIVEN THAT KENNECOTT EXPLORATION COMPANY, whose mailing address is 2640 West 1700 South, Salt Lake City, Utah 84104 by its undersigned officer, makes this location of the ST 300 Lode Mining Claim, in Pinal County, Arizona.

The general course of the claim is from the East to West, and said claim is within the:

<u>Quarter</u>	<u>Section</u>	<u>Township</u>	<u>Range</u>
NE	12	4S	14E
NW	7	4S	15E

Pinal County, Arizona, G&SRM.

This claim is 1500 feet in length and 598 feet in width. This Notice of Location is posted on the centerline of the claim. The claim runs from the location monument on which this notice is posted 1480 feet in an easterly direction to the East endline, and 20 feet in a westerly direction to the West endline. The claim boundaries are marked by six monuments, one at each corner and one at the center of each endline. The location monument on which this notice is posted is situated within Section 12, T4S, R14E, Pinal County, Arizona, G&SRM, and is approximately 15921 feet West and 12730 feet South from the NE corner of Section 33, T3S, R15E, Gila County, Arizona, G&SRM. Any overlaps onto pre-existing lode claims, private or State Land are acknowledged as pre-existing rights and that portion of said overlap is acknowledged as invalid.

The undersigned claims the ground as depicted on the map that is attached to a copy of this Notice of Location filed in the office of the Recorder, Pinal County, Arizona.

The claim has been monumented in accordance with State and Federal law. Corner, end centers and location monuments are posts, 1-1/2" x 1-1/2" x 5' projecting at least 4' above the ground.

Located, dated and posted on the ground this 14th day of January, 2019.

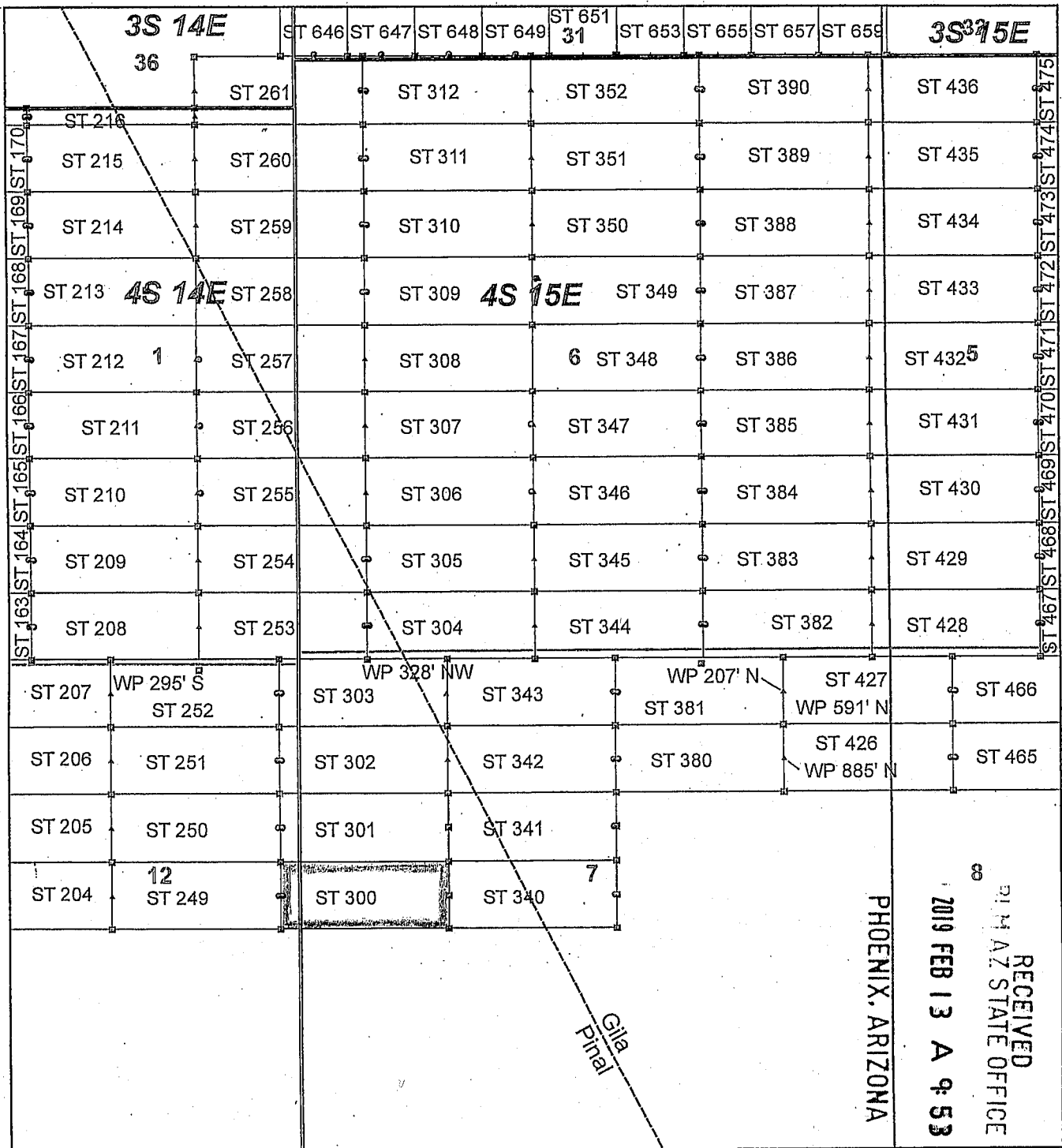
KENNECOTT EXPLORATION COMPANY



By: Erik Best, its Operating Officer

RECEIVED
RIM AZ STATE OFFICE
2019 FEB 13 A 9:53
PHOENIX, ARIZONA

AM04535911



AMC453591

Steamboat Claim Block, Arizona - Map 5

Steamboat - ST Lode Mining Claims
 T3S and T4S, R14E and R15E G&SRM
 Gila and Pinal Counties, Arizona
 Located January 11 - 16, 2019


Monuments are 1-1/2" by 1-1/2" by 5' Wood Posts projecting at least four feet above the ground. Location Monuments are set 20' inside the Endline along the center of each claim, and are 1500' long X 600' wide unless otherwise depicted and as detailed in the attached Certificate of Location.

TIE POINT: The location monument of claims ST 015 - ST 599 is tied to the northeast corner of Section 33, while the location monument of claims ST 600 - ST 677 and STC 001 - STC 042 is tied to the northeast corner of Section 28, Township 3S, Range 15E, G&SRM, Gila County, Arizona, its distance as shown on the attached Certificate of Location. Bearings and distance are grid north.

Any overlap onto pre-existing lode claims, or Private Land, is acknowledged as non-locatable, and any overlapping portion is acknowledged as invalid.

Legend

- ▣ Corner
- ▲ End Center
- Location Monument
- County Line
- Claim Boundary
- Section
- Township



Claims Filed By-
 Kennecott Exploration Company
 2640 West 1700 South
 Salt Lake City, UT 84104

When recorded return to:
Kennecott Exploration Company – Land Dept.
2640 West 1700 South
Salt Lake City, UT 84104

ARIZONA NOTICE OF LOCATION
(LODE CLAIM)

NOTICE IS HEREBY GIVEN THAT KENNECOTT EXPLORATION COMPANY, whose mailing address is 2640 West 1700 South, Salt Lake City, Utah 84104 by its undersigned officer, makes this location of the ST 301 Lode Mining Claim, in Pinal County, Arizona.

The general course of the claim is from the East to West, and said claim is within the:

<u>Quarter</u>	<u>Section</u>	<u>Township</u>	<u>Range</u>
NE	12	4S	14E
NW	7	4S	15E

Pinal County, Arizona, G&SRM.

This claim is 1500 feet in length and 598 feet in width. This Notice of Location is posted on the centerline of the claim. The claim runs from the location monument on which this notice is posted 1480 feet in an easterly direction to the East endline, and 20 feet in a westerly direction to the West endline. The claim boundaries are marked by six monuments, one at each corner and one at the center of each endline. The location monument on which this notice is posted is situated within Section 12, T4S, R14E, Pinal County, Arizona, G&SRM, and is approximately 15921 feet West and 12132 feet South from the NE corner of Section 33, T3S, R15E, Gila County, Arizona, G&SRM. Any overlaps onto pre-existing lode claims, private or State Land are acknowledged as pre-existing rights and that portion of said overlap is acknowledged as invalid.

The undersigned claims the ground as depicted on the map that is attached to a copy of this Notice of Location filed in the office of the Recorder, Pinal County, Arizona.

The claim has been monumented in accordance with State and Federal law. Corner, end centers and location monuments are posts, 1-1/2" x 1-1/2" x 5' projecting at least 4' above the ground.

Located, dated and posted on the ground this 14th day of January, 2019.

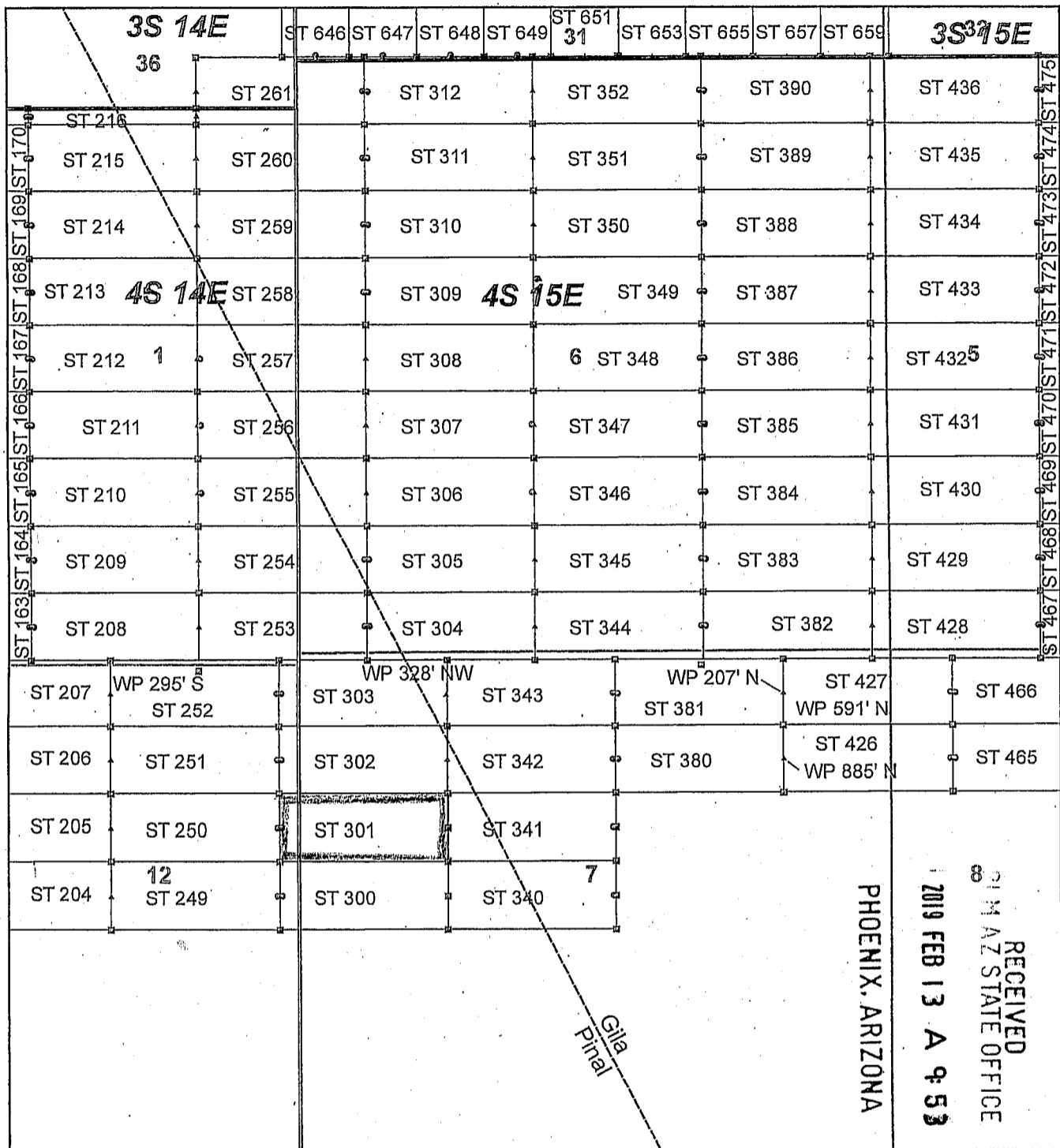
KENNECOTT EXPLORATION COMPANY



By: Erik Best, its Operating Officer

RECEIVED
RIM AZ STATE OFFICE
2019 FEB 13 A 9:53
PHOENIX, ARIZONA

AMC 453592



Steamboat Claim Block, Arizona - Map 5

Steamboat - ST Lode Mining Claims
 T3S and T4S, R14E and R15E G&SRM
 Gila and Pinal Counties, Arizona
 Located January 11 - 19, 2019


Monuments are 1-1/2" by 1-1/2" by 5' Wood Posts projecting at least four feet above the ground. Location Monuments are set 20' inside the Endline along the center of each claim, and are 1500' long X 600' wide unless otherwise depicted and as detailed in the attached Certificate of Location.

TIE POINT: The location monument of claims ST 015 - ST 599 is tied to the northeast corner of Section 33, while the location monument of claims ST 600 - ST 677 and STC 001 - STC 042 is tied to the northeast corner of Section 28, Township 3S, Range 15E, G&SRM, Gila County, Arizona, its distance as shown on the attached Certificate of Location. Bearings and distance are grid north.

Any overlap onto pre-existing lode claims, or Private Land, is acknowledged as non-locatable, and any overlapping portion is acknowledged as invalid.

Legend

- Corner
- ▲ End Center
- Location Monument
- County Line
- Claim Boundary
- Section
- Township



Claims Filed By:
 Kennecott Exploration Company
 2640 West 1700 South
 Salt Lake City, UT 84104

When recorded return to:
Kennecott Exploration Company – Land Dept.
2640 West 1700 South
Salt Lake City, UT 84104

ARIZONA NOTICE OF LOCATION
(LODE CLAIM)

NOTICE IS HEREBY GIVEN THAT KENNECOTT EXPLORATION COMPANY, whose mailing address is 2640 West 1700 South, Salt Lake City, Utah 84104 by its undersigned officer, makes this location of the ST 302 Lode Mining Claim, in Pinal and Gila Counties, Arizona.

The general course of the claim is from the East to West, and said claim is within the:

<u>Quarter</u>	<u>Section</u>	<u>Township</u>	<u>Range</u>
NE	12	4S	14E
NW	7	4S	15E

Pinal and Gila Counties, Arizona, G&SRM.


This claim is 1500 feet in length and 598 feet in width. This Notice of Location is posted on the centerline of the claim. The claim runs from the location monument on which this notice is posted 1480 feet in an easterly direction to the East endline, and 20 feet in a westerly direction to the West endline. The claim boundaries are marked by six monuments, one at each corner and one at the center of each endline. The location monument on which this notice is posted is situated within Section 12, T4S, R14E, Pinal County, Arizona, G&SRM, and is approximately 15922 feet West and 11534 feet South from the NE corner of Section 33, T3S, R15E, Gila County, Arizona, G&SRM. Any overlaps onto pre-existing lode claims, private or State Land are acknowledged as pre-existing rights and that portion of said overlap is acknowledged as invalid.

The undersigned claims the ground as depicted on the map that is attached to a copy of this Notice of Location filed in the office of the Recorder, Pinal and Gila Counties, Arizona.

The claim has been monumented in accordance with State and Federal law. Corner, end centers and location monuments are posts, 1-1/2" x 1-1/2" x 5' projecting at least 4' above the ground.

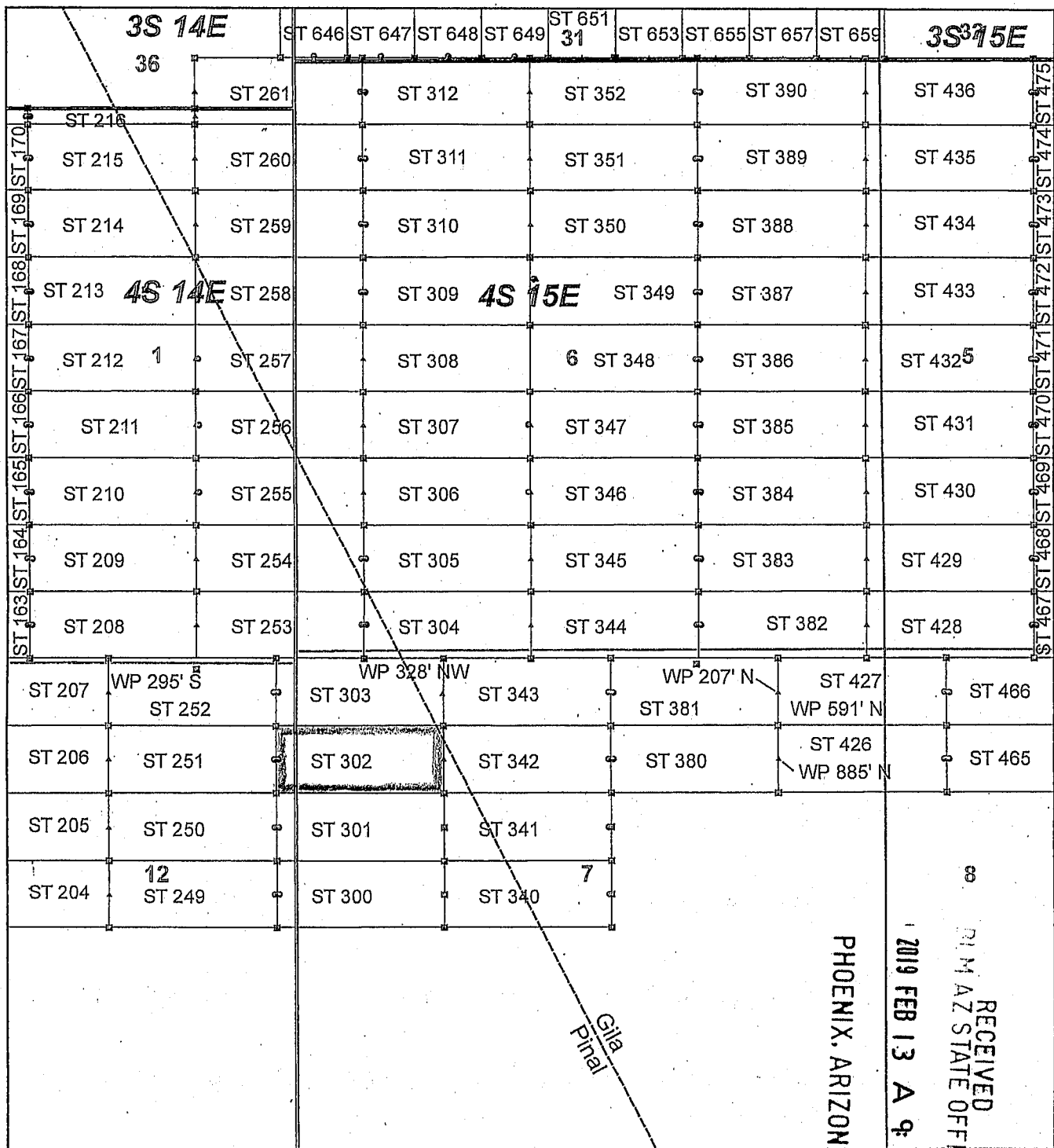
Located, dated and posted on the ground this 14th day of January, 2019.

KENNECOTT EXPLORATION COMPANY


By: Erik Best, its Operating Officer

RECEIVED
PINAL STATE OFFICE
2019 FEB 13 A 9:53
PHOENIX, ARIZONA

AM0453592



AM0453593

Steamboat Claim Block, Arizona - Map 5

Steamboat - ST Lode Mining Claims
 T3S and T4S, R14E and R15E G&SRM
 Gila and Pinal Counties, Arizona
 Located January 11 - 19, 2019


Monuments are 1-1/2" by 1-1/2" by 5' Wood Posts projecting at least four feet above the ground. Location Monuments are set 20' inside the Endline along the center of each claim, and are 1500' long X 600' wide unless otherwise depicted and as detailed in the attached Certificate of Location.

TIE POINT: The location monument of claims ST 015 - ST 599 is tied to the northeast corner of Section 33, while the location monument of claims ST 600 - ST 677 and STC 001 - STC 042 is tied to the northeast corner of Section 28, Township 3S, Range 15E, G&SRM, Gila County, Arizona, its distance as shown on the attached Certificate of Location. Bearings and distance are grid north.

Any overlap onto pre-existing lode claims, or Private Land, is acknowledged as non-locatable, and any overlapping portion is acknowledged as invalid.

Legend

- ▣ Corner
- ▲ End Center
- Location Monument
- County Line
- ▭ Claim Boundary
- ▭ Section
- ▭ Township



Claims Filed By:
 Kennecott Exploration Company
 2640 West 1700 South
 Salt Lake City, UT 84104

When recorded return to:
Kennecott Exploration Company – Land Dept.
2640 West 1700 South
Salt Lake City, UT 84104

ARIZONA NOTICE OF LOCATION
(LODE CLAIM)

NOTICE IS HEREBY GIVEN THAT KENNECOTT EXPLORATION COMPANY, whose mailing address is 2640 West 1700 South, Salt Lake City, Utah 84104 by its undersigned officer, makes this location of the ST 303 Lode Mining Claim, in Pinal and Gila Counties, Arizona.

The general course of the claim is from the East to West, and said claim is within the:

<u>Quarter</u>	<u>Section</u>	<u>Township</u>	<u>Range</u>
NE	12	4S	14E
SE	1	4S	14E
SW	6	4S	15E
NW	7	4S	15E

Pinal and Gila Counties, Arizona, G&SRM.

This claim is 1500 feet in length and 598 feet in width. This Notice of Location is posted on the centerline of the claim. The claim runs from the location monument on which this notice is posted 1480 feet in an easterly direction to the East endline, and 20 feet in a westerly direction to the West endline. The claim boundaries are marked by six monuments, one at each corner and one at the center of each endline. The location monument on which this notice is posted is situated within Section 12, T4S, R14E, Pinal County, Arizona, G&SRM, and is approximately 15923 feet West and 10936 feet South from the NE corner of Section 33, T3S, R15E, Gila County, Arizona, G&SRM. Any overlaps onto pre-existing lode claims, private or State Land are acknowledged as pre-existing rights and that portion of said overlap is acknowledged as invalid.

The undersigned claims the ground as depicted on the map that is attached to a copy of this Notice of Location filed in the office of the Recorder, Pinal and Gila Counties, Arizona.

The claim has been monumented in accordance with State and Federal law. Corner, end centers and location monuments are posts, 1-1/2" x 1-1/2" x 5' projecting at least 4' above the ground.

Located, dated and posted on the ground this 14th day of January, 2019.

KENNECOTT EXPLORATION COMPANY

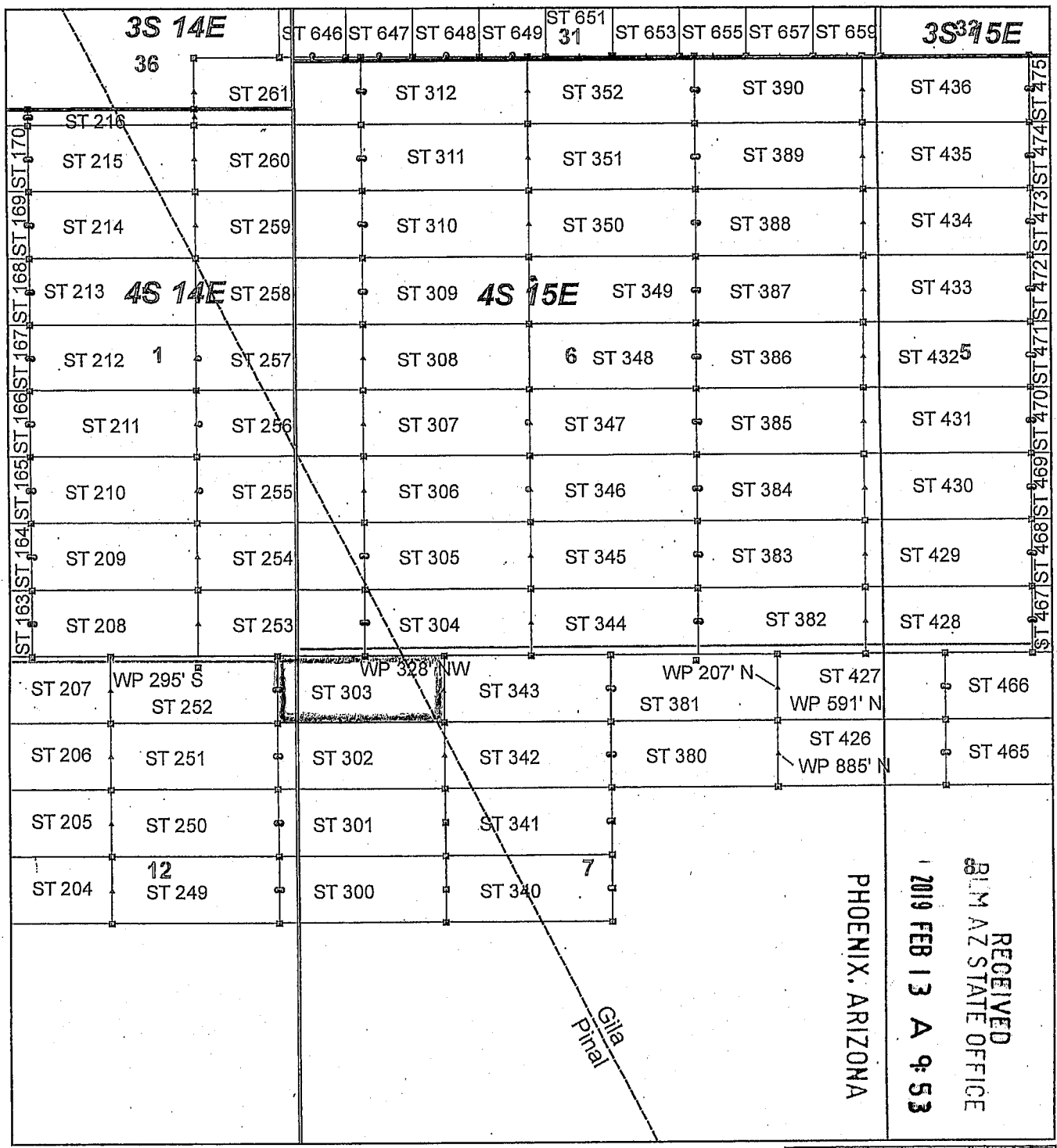


By: Erik Best, its Operating Officer

RECEIVED
PINAL STATE OFFICE
2019 FEB 13 A 9:53
PHOENIX, ARIZONA

AMC 453594

AN0453594



Steamboat Claim Block, Arizona - Map 5

Steamboat - ST Lode Mining Claims
 T3S and T4S, R14E and R15E G&SRM
 Gila and Pinal Counties, Arizona
 Located January 11 - 19, 2019

Monuments are 1-1/2" by 1-1/2" by 5' Wood Posts projecting at least four feet above the ground. Location Monuments are set 20' inside the Endline along the center of each claim, and are 1500' long X 600' wide unless otherwise depicted and as detailed in the attached Certificate of Location.

TIE POINT: The location monument of claims ST 015 - ST 599 is tied to the northeast corner of Section 33, while the location monument of claims ST 600 - ST 677 and STC 001 - STC 042 is tied to the northeast corner of Section 28, Township 3S, Range 15E, G&SRM, Gila County, Arizona, its distance as shown on the attached Certificate of Location. Bearings and distance are grid north.

Any overlap onto pre-existing lode claims, or Private Land, is acknowledged as non-locatable, and any overlapping portion is acknowledged as invalid.

Claims Filed By-
 Kennecott Exploration Company
 2640 West 1700 South
 Salt Lake City, UT 84104

When recorded return to:
Kennecott Exploration Company – Land Dept.
2640 West 1700 South
Salt Lake City, UT 84104

ARIZONA NOTICE OF LOCATION
(LODE CLAIM)

NOTICE IS HEREBY GIVEN THAT KENNECOTT EXPLORATION COMPANY, whose mailing address is 2640 West 1700 South, Salt Lake City, Utah 84104 by its undersigned officer, makes this location of the ST 304 Lode Mining Claim, in Pinal and Gila Counties, Arizona.

The general course of the claim is from the East to West, and said claim is within the:

<u>Quarter</u>	<u>Section</u>	<u>Township</u>	<u>Range</u>
SW	6	4S	15E
NW	7	4S	15E

Pinal and Gila Counties, Arizona, G&SRM.

This claim is 1500 feet in length and 598 feet in width. This Notice of Location is posted on the centerline of the claim. The claim runs from the location monument on which this notice is posted 1480 feet in an easterly direction to the East endline, and 20 feet in a westerly direction to the West endline. The claim boundaries are marked by six monuments, one at each corner and one at the center of each endline. The location monument on which this notice is posted is situated within Section 6, T4S, R15E, Pinal County, Arizona, G&SRM, and is approximately 15137 feet West and 10337 feet South from the NE corner of Section 33, T3S, R15E, Gila County, Arizona, G&SRM. WP is 328' NW SW COR. Any overlaps onto pre-existing lode claims, private or State Land are acknowledged as pre-existing rights and that portion of said overlap is acknowledged as invalid.

The undersigned claims the ground as depicted on the map that is attached to a copy of this Notice of Location filed in the office of the Recorder, Pinal and Gila Counties, Arizona.

The claim has been monumented in accordance with State and Federal law. Corner, end centers and location monuments are posts, 1-1/2" x 1-1/2" x 5' projecting at least 4' above the ground.

Located, dated and posted on the ground this 14th day of January, 2019.

KENNECOTT EXPLORATION COMPANY

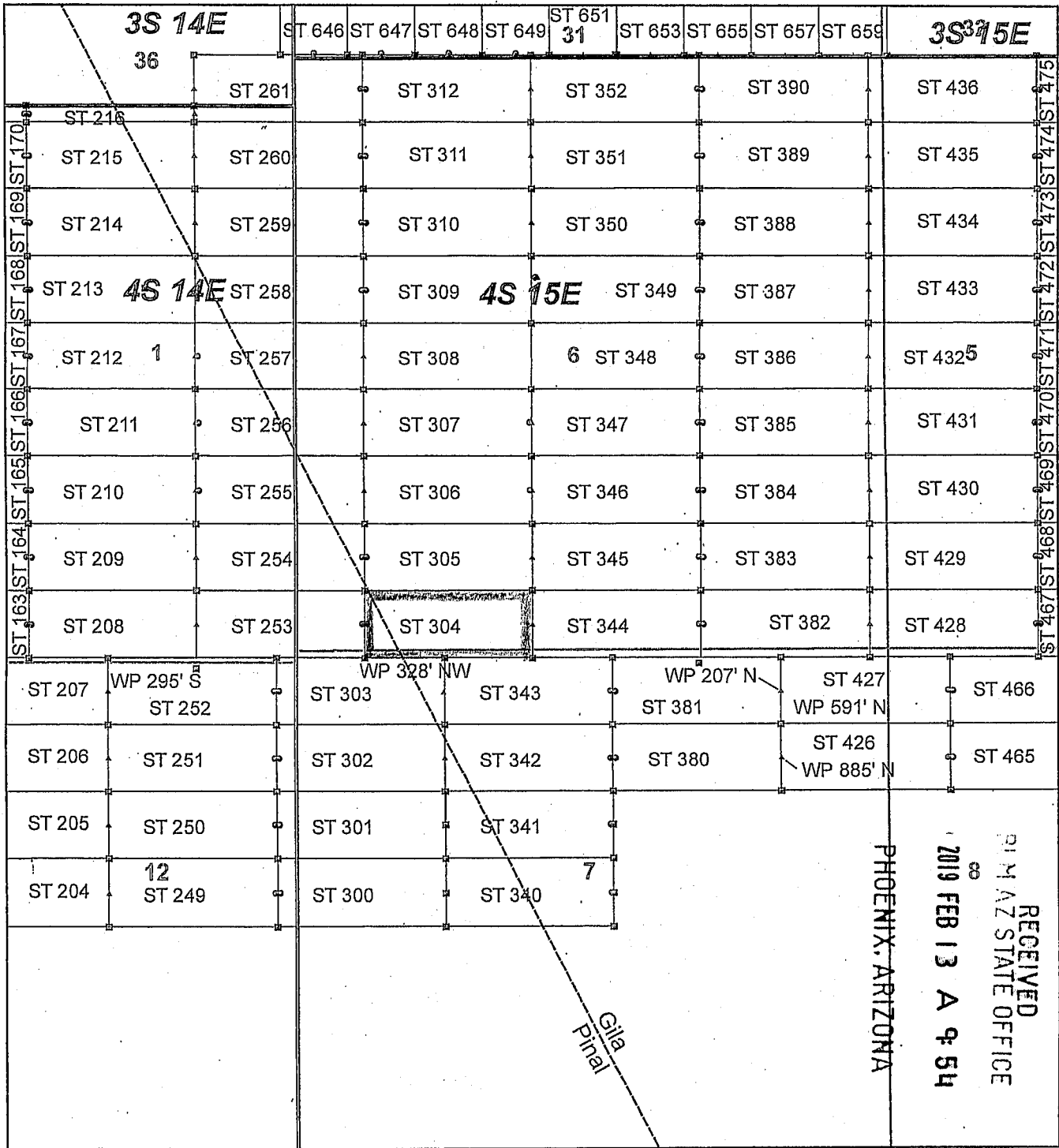


By: Erik Best, its Operating Officer

RECEIVED
PINAL COUNTY STATE OFFICE
2019 FEB 13 A 9:53
PHOENIX, ARIZONA

AM04535901

AM0453595



Steamboat Claim Block, Arizona - Map 5

Steamboat - ST Lode Mining Claims
 T3S and T4S, R14E and R15E G&SRM
 Gila and Pinal Counties, Arizona
 Located January 11 - 10, 2019


Monuments are 1-1/2" by 1-1/2" by 5' Wood Posts projecting at least four feet above the ground. Location Monuments are set 20' inside the Endline along the center of each claim, and are 1500' long X 600' wide unless otherwise depicted and as detailed in the attached Certificate of Location.

TIE POINT: The location monument of claims ST 015 - ST 599 is tied to the northeast corner of Section 33, while the location monument of claims ST 600 - ST 677 and STC 001 - STC 042 is tied to the northeast corner of Section 28, Township 3S, Range 15E, G&SRM, Gila County, Arizona, its distance as shown on the attached Certificate of Location. Bearings and distance are grid north.

Any overlap onto pre-existing lode claims, or Private Land, is acknowledged as non-locatable, and any overlapping portion is acknowledged as invalid.

Legend

- Corner
- ▲ End Center
- Location Monument
- County Line
- Claim Boundary
- Section
- Township



Claims Filed By:
 Kennecott Exploration Company
 2640 West 1700 South
 Salt Lake City, UT 84104

When recorded return to:
Kennecott Exploration Company – Land Dept.
2640 West 1700 South
Salt Lake City, UT 84104

ARIZONA NOTICE OF LOCATION
(LODE CLAIM)

NOTICE IS HEREBY GIVEN THAT KENNECOTT EXPLORATION COMPANY, whose mailing address is 2640 West 1700 South, Salt Lake City, Utah 84104 by its undersigned officer, makes this location of the ST 305 Lode Mining Claim, in Gila and Pinal Counties, Arizona.

The general course of the claim is from the East to West, and said claim is within the:

<u>Quarter</u>	<u>Section</u>	<u>Township</u>	<u>Range</u>
SW	6	4S	15E

Gila and Pinal Counties, Arizona, G&SRM.


This claim is 1500 feet in length and 598 feet in width. This Notice of Location is posted on the centerline of the claim. The claim runs from the location monument on which this notice is posted 1480 feet in an easterly direction to the East endline, and 20 feet in a westerly direction to the West endline. The claim boundaries are marked by six monuments, one at each corner and one at the center of each endline. The location monument on which this notice is posted is situated within Section 6, T4S, R15E, Gila County, Arizona, G&SRM, and is approximately 15138 feet West and 9739 feet South from the NE corner of Section 33, T3S, R15E, Gila County, Arizona, G&SRM. Any overlaps onto pre-existing lode claims, private or State Land are acknowledged as pre-existing rights and that portion of said overlap is acknowledged as invalid.

The undersigned claims the ground as depicted on the map that is attached to a copy of this Notice of Location filed in the office of the Recorder, Gila and Pinal Counties, Arizona.

The claim has been monumented in accordance with State and Federal law. Corner, end centers and location monuments are posts, 1-1/2" x 1-1/2" x 5' projecting at least 4' above the ground.

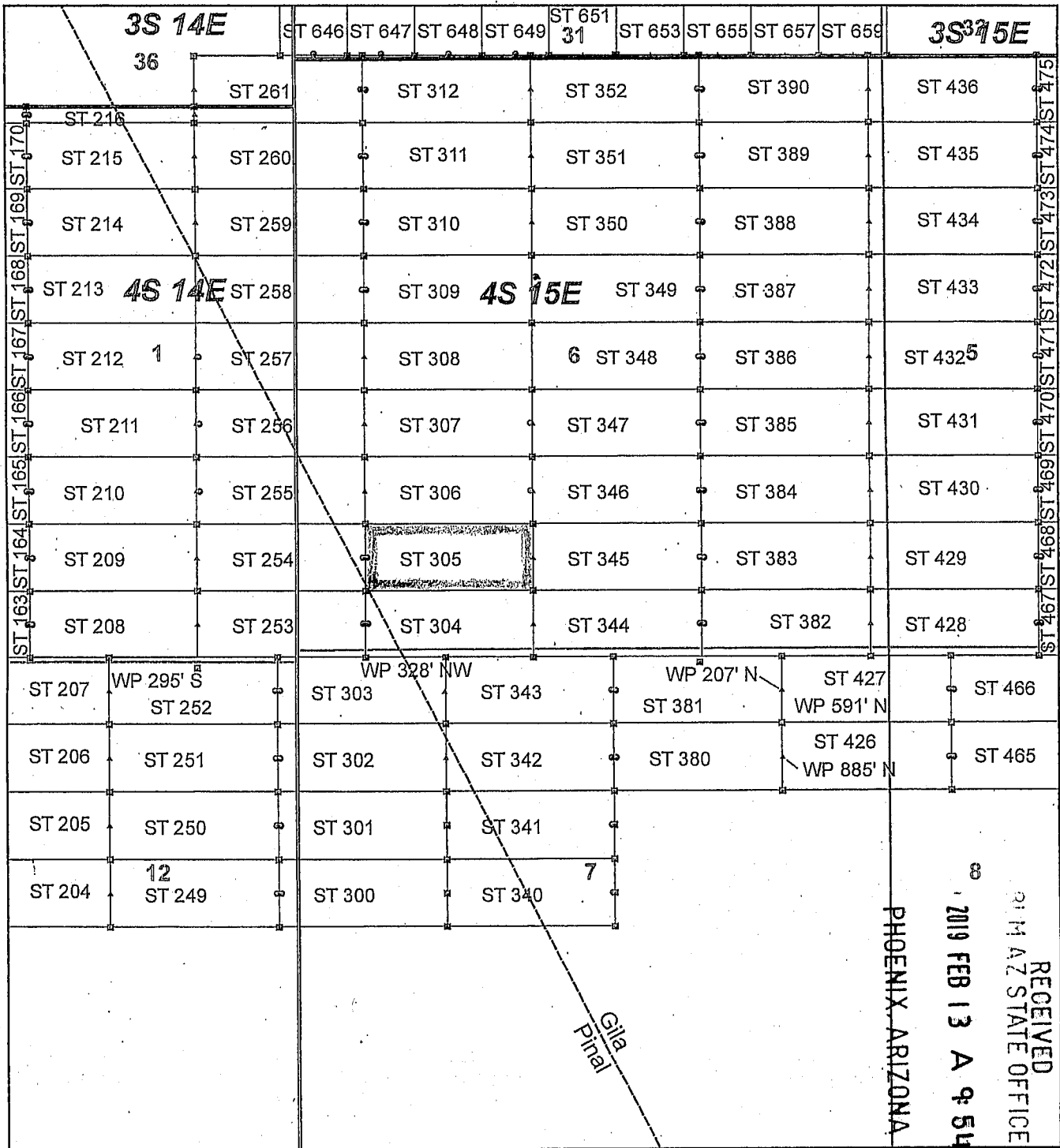
Located, dated and posted on the ground this 14th day of January, 2019.

KENNECOTT EXPLORATION COMPANY


By: Erik Best, its Operating Officer

RECEIVED
RLM AZ STATE OFFICE
2019 FEB 13 A 9:54
PHOENIX, ARIZONA

AMG453596



AMC 453596

Steamboat Claim Block, Arizona - Map 5

Steamboat - ST Lode Mining Claims
 T3S and T4S, R14E and R15E G&SRM
 Gila and Pinal Counties, Arizona
 Located January 11 - 19, 2019


Monuments are 1-1/2" by 1-1/2" by 5' Wood Posts projecting at least four feet above the ground. Location Monuments are set 20' inside the Endline along the center of each claim, and are 1500' long X 600' wide unless otherwise depicted and as detailed in the attached Certificate of Location.

TIE POINT: The location monument of claims ST 015 - ST 599 is tied to the northeast corner of Section 33, while the location monument of claims ST 600 - ST 677 and STC 001 - STC 042 is tied to the northeast corner of Section 28, Township 3S, Range 15E, G&SRM, Gila County, Arizona, its distance as shown on the attached Certificate of Location. Bearings and distance are grid north.

Any overlap onto pre-existing lode claims, or Private Land, is acknowledged as non-locatable, and any overlapping portion is acknowledged as invalid.

Legend

- Corner
- ▲ End Center
- Location Monument
- County Line
- Claim Boundary
- Section
- Township



Claims Filed By:
 Kennecott Exploration Company
 2640 West 1700 South
 Salt Lake City, UT 84104

When recorded return to:
Kennecott Exploration Company – Land Dept.
2640 West 1700 South
Salt Lake City, UT 84104

ARIZONA NOTICE OF LOCATION
(LODE CLAIM)

NOTICE IS HEREBY GIVEN THAT KENNECOTT EXPLORATION COMPANY, whose mailing address is 2640 West 1700 South, Salt Lake City, Utah 84104 by its undersigned officer, makes this location of the ST 306 Lode Mining Claim, in Gila County, Arizona.

The general course of the claim is from the East to West, and said claim is within the:

<u>Quarter</u>	<u>Section</u>	<u>Township</u>	<u>Range</u>
SW	6	4S	15E

Gila County, Arizona, G&SRM.


This claim is 1500 feet in length and 598 feet in width. This Notice of Location is posted on the centerline of the claim. The claim runs from the location monument on which this notice is posted 20 feet in an easterly direction to the East endline, and 1480 feet in a westerly direction to the West endline. The claim boundaries are marked by six monuments, one at each corner and one at the center of each endline. The location monument on which this notice is posted is situated within Section 6, T4S, R15E, Gila County, Arizona, G&SRM, and is approximately 13678 feet West and 9139 feet South from the NE corner of Section 33, T3S, R15E, Gila County, Arizona, G&SRM. Any overlaps onto pre-existing lode claims, private or State Land are acknowledged as pre-existing rights and that portion of said overlap is acknowledged as invalid.

The undersigned claims the ground as depicted on the map that is attached to a copy of this Notice of Location filed in the office of the Recorder, Gila County, Arizona.

The claim has been monumented in accordance with State and Federal law. Corner, end centers and location monuments are posts, 1-1/2" x 1-1/2" x 5' projecting at least 4' above the ground.

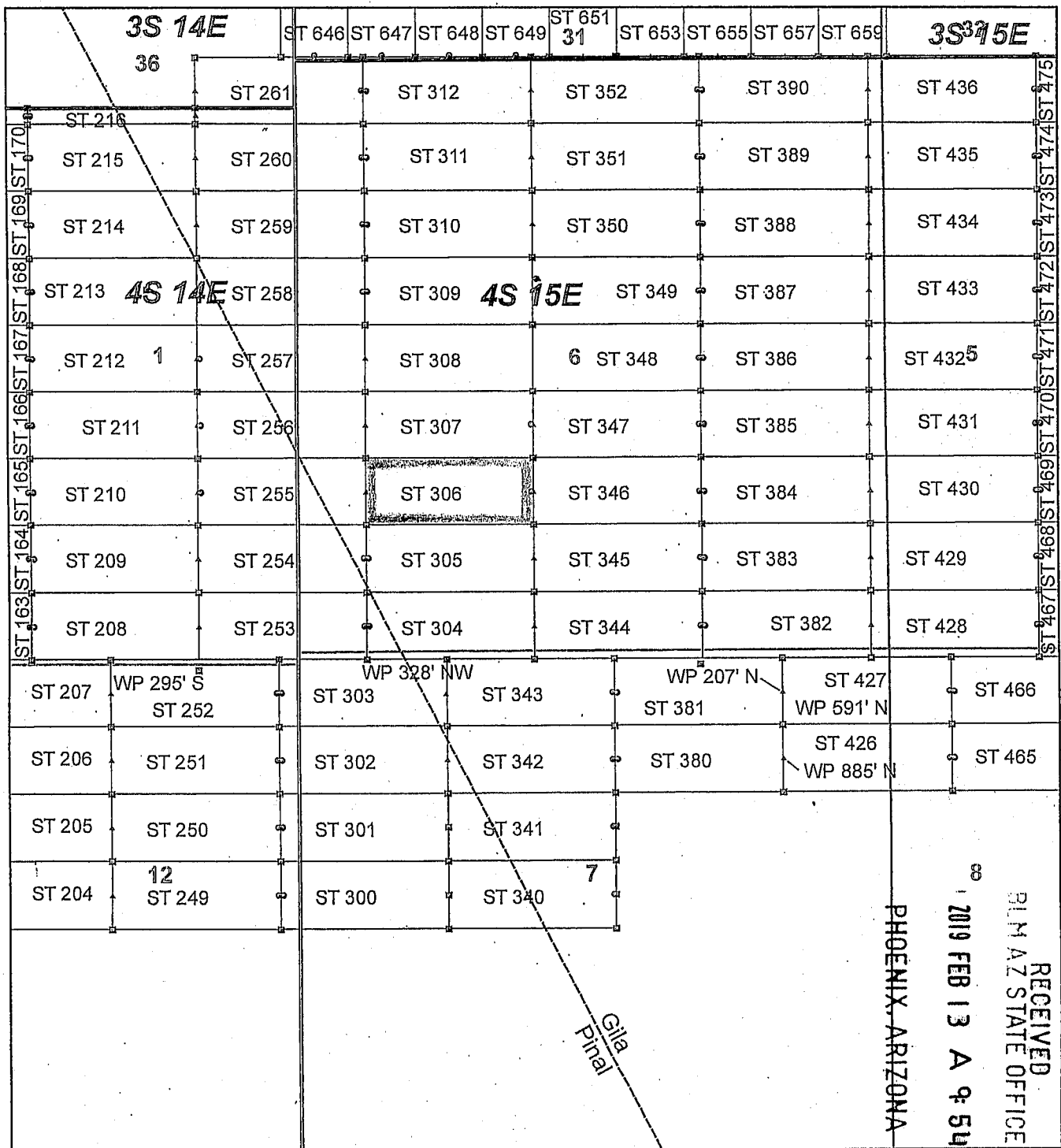
Located, dated and posted on the ground this 15th day of January, 2019.

KENNECOTT EXPLORATION COMPANY


By: Erik Best, its Operating Officer

RECEIVED
RIM AZ STATE OFFICE
2019 FEB 13 A 9:54
PHOENIX, ARIZONA

AMG453597



AMC453597

Steamboat Claim Block, Arizona - Map 5

Steamboat - ST Lode Mining Claims
 T3S and T4S, R14E and R15E G&SRM
 Gila and Pinal Counties, Arizona
 Located January 11 - 16, 2019


Monuments are 1-1/2" by 1-1/2" by 5' Wood Posts projecting at least four feet above the ground. Location Monuments are set 20' inside the Endline along the center of each claim, and are 1500' long X 600' wide unless otherwise depicted and as detailed in the attached Certificate of Location.

TIE POINT: The location monument of claims ST 015 - ST 599 is tied to the northeast corner of Section 33, while the location monument of claims ST 600 - ST 677 and STC 001 - STC 042 is tied to the northeast corner of Section 28, Township 3S, Range 15E, G&SRM, Gila County, Arizona, its distance as shown on the attached Certificate of Location. Bearings and distance are grid north.

Any overlap onto pre-existing lode claims, or Private Land, is acknowledged as non-locatable, and any overlapping portion is acknowledged as invalid.

Legend

- ▣ Corner
- ▲ End Center
- Location Monument
- County Line
- Claim Boundary
- Section
- Township



Claims Filed By-
 Kennecott Exploration Company
 2640 West 1700 South
 Salt Lake City, UT 84104

When recorded return to:
Kennecott Exploration Company – Land Dept.
2640 West 1700 South
Salt Lake City, UT 84104

ARIZONA NOTICE OF LOCATION
(LODE CLAIM)

NOTICE IS HEREBY GIVEN THAT KENNECOTT EXPLORATION COMPANY, whose mailing address is 2640 West 1700 South, Salt Lake City, Utah 84104 by its undersigned officer, makes this location of the ST 307 Lode Mining Claim, in Gila County, Arizona.

The general course of the claim is from the East to West, and said claim is within the:

<u>Quarter</u>	<u>Section</u>	<u>Township</u>	<u>Range</u>
SW	6	4S	15E

Gila County, Arizona, G&SRM.


This claim is 1500 feet in length and 598 feet in width. This Notice of Location is posted on the centerline of the claim. The claim runs from the location monument on which this notice is posted 20 feet in an easterly direction to the East endline, and 1480 feet in a westerly direction to the West endline. The claim boundaries are marked by six monuments, one at each corner and one at the center of each endline. The location monument on which this notice is posted is situated within Section 6, T4S, R15E, Gila County, Arizona, G&SRM, and is approximately 13679 feet West and 8541 feet South from the NE corner of Section 33, T3S, R15E, Gila County, Arizona, G&SRM. Any overlaps onto pre-existing lode claims, private or State Land are acknowledged as pre-existing rights and that portion of said overlap is acknowledged as invalid.

The undersigned claims the ground as depicted on the map that is attached to a copy of this Notice of Location filed in the office of the Recorder, Gila County, Arizona.

The claim has been monumented in accordance with State and Federal law. Corner, end centers and location monuments are posts, 1-1/2" x 1-1/2" x 5' projecting at least 4' above the ground.

Located, dated and posted on the ground this 15th day of January, 2019.

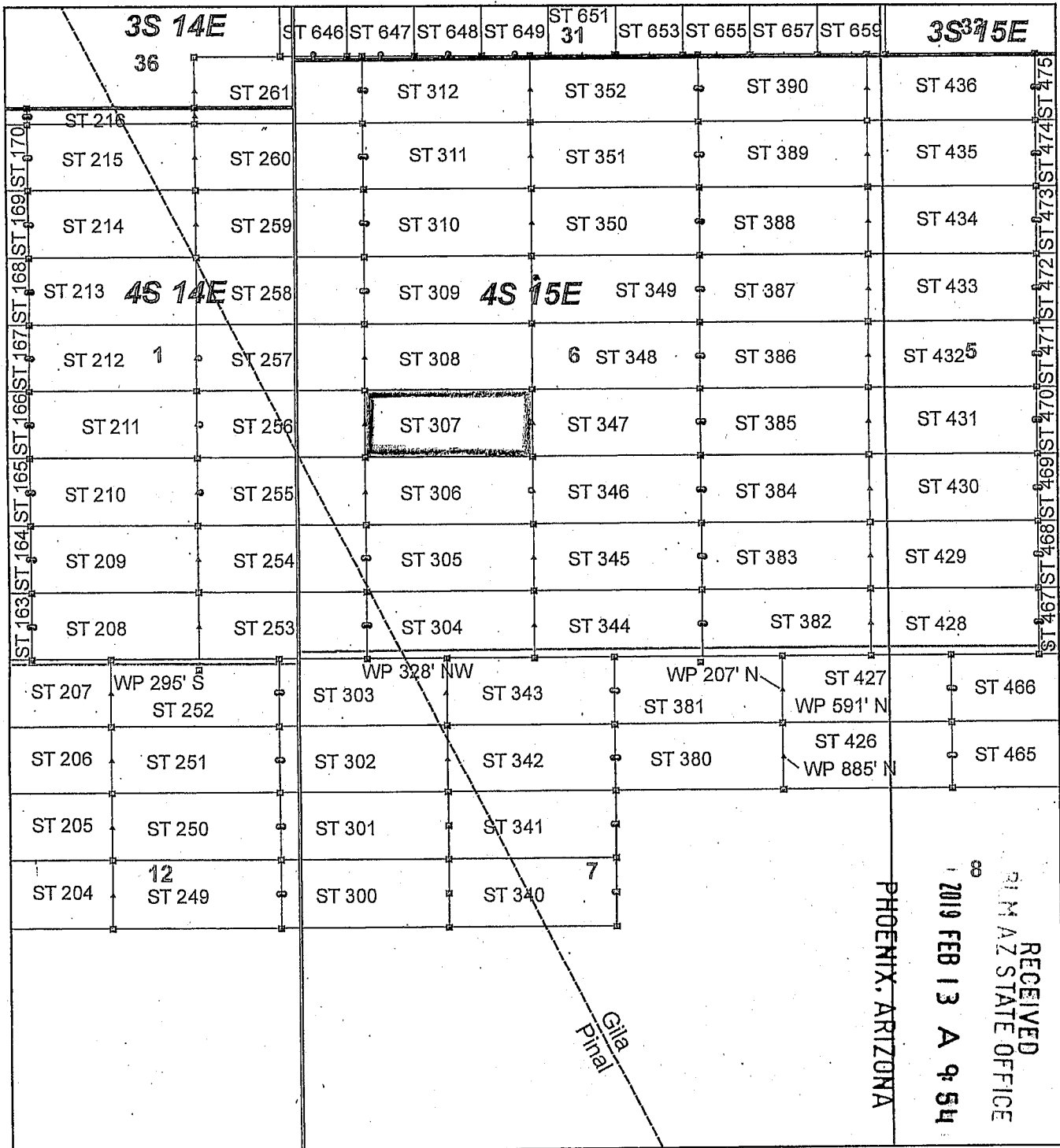
KENNECOTT EXPLORATION COMPANY


By: Erik Best, its Operating Officer

RECEIVED
S.M. AZ STATE OFFICE
2019 FEB 13 A 9:54
PHOENIX, ARIZONA

AMC 453598

AMC 453598



Steamboat Claim Block, Arizona - Map 5

Steamboat - ST Lode Mining Claims
 T3S and T4S, R14E and R15E G&SRM
 Gila and Pinal Counties, Arizona
 Located January 11 - 19, 2019


Monuments are 1-1/2" by 1-1/2" by 5' Wood Posts projecting at least four feet above the ground. Location Monuments are set 20' inside the Endline along the center of each claim, and are 1500' long X 600' wide unless otherwise depicted and as detailed in the attached Certificate of Location.

TIE POINT: The location monument of claims ST 015 - ST 599 is tied to the northeast corner of Section 33, while the location monument of claims ST 600 - ST 677 and STC 001 - STC 042 is tied to the northeast corner of Section 28, Township 3S, Range 15E, G&SRM, Gila County, Arizona, its distance as shown on the attached Certificate of Location. Bearings and distance are grid north.

Any overlap onto pre-existing lode claims, or Private Land, is acknowledged as non-locatable, and any overlapping portion is acknowledged as invalid.

Legend

- Corner
- ▲ End Center
- Location Monument
- County Line
- Claim Boundary
- Section
- Township



Claims Filed By-
 Kennecott Exploration Company
 2640 West 1700 South
 Salt Lake City, UT 84104

When recorded return to:
Kennecott Exploration Company – Land Dept.
2640 West 1700 South
Salt Lake City, UT 84104

ARIZONA NOTICE OF LOCATION
(LODE CLAIM)

NOTICE IS HEREBY GIVEN THAT KENNECOTT EXPLORATION COMPANY, whose mailing address is 2640 West 1700 South, Salt Lake City, Utah 84104 by its undersigned officer, makes this location of the ST 308 Lode Mining Claim, in Gila County, Arizona.

The general course of the claim is from the East to West, and said claim is within the:

<u>Quarter</u>	<u>Section</u>	<u>Township</u>	<u>Range</u>
NW	6	4S	15E
SW	6	4S	15E

Gila County, Arizona, G&SRM.

This claim is 1500 feet in length and 598 feet in width. This Notice of Location is posted on the centerline of the claim. The claim runs from the location monument on which this notice is posted 20 feet in an easterly direction to the East endline, and 1480 feet in a westerly direction to the West endline. The claim boundaries are marked by six monuments, one at each corner and one at the center of each endline. The location monument on which this notice is posted is situated within Section 6, T4S, R15E, Gila County, Arizona, G&SRM, and is approximately 13680 feet West and 7942 feet South from the NE corner of Section 33, T3S, R15E, Gila County, Arizona, G&SRM. Any overlaps onto pre-existing lode claims, private or State Land are acknowledged as pre-existing rights and that portion of said overlap is acknowledged as invalid.

The undersigned claims the ground as depicted on the map that is attached to a copy of this Notice of Location filed in the office of the Recorder, Gila County, Arizona.

The claim has been monumented in accordance with State and Federal law. Corner, end centers and location monuments are posts, 1-1/2" x 1-1/2" x 5' projecting at least 4' above the ground.

Located, dated and posted on the ground this 15th day of January, 2019.

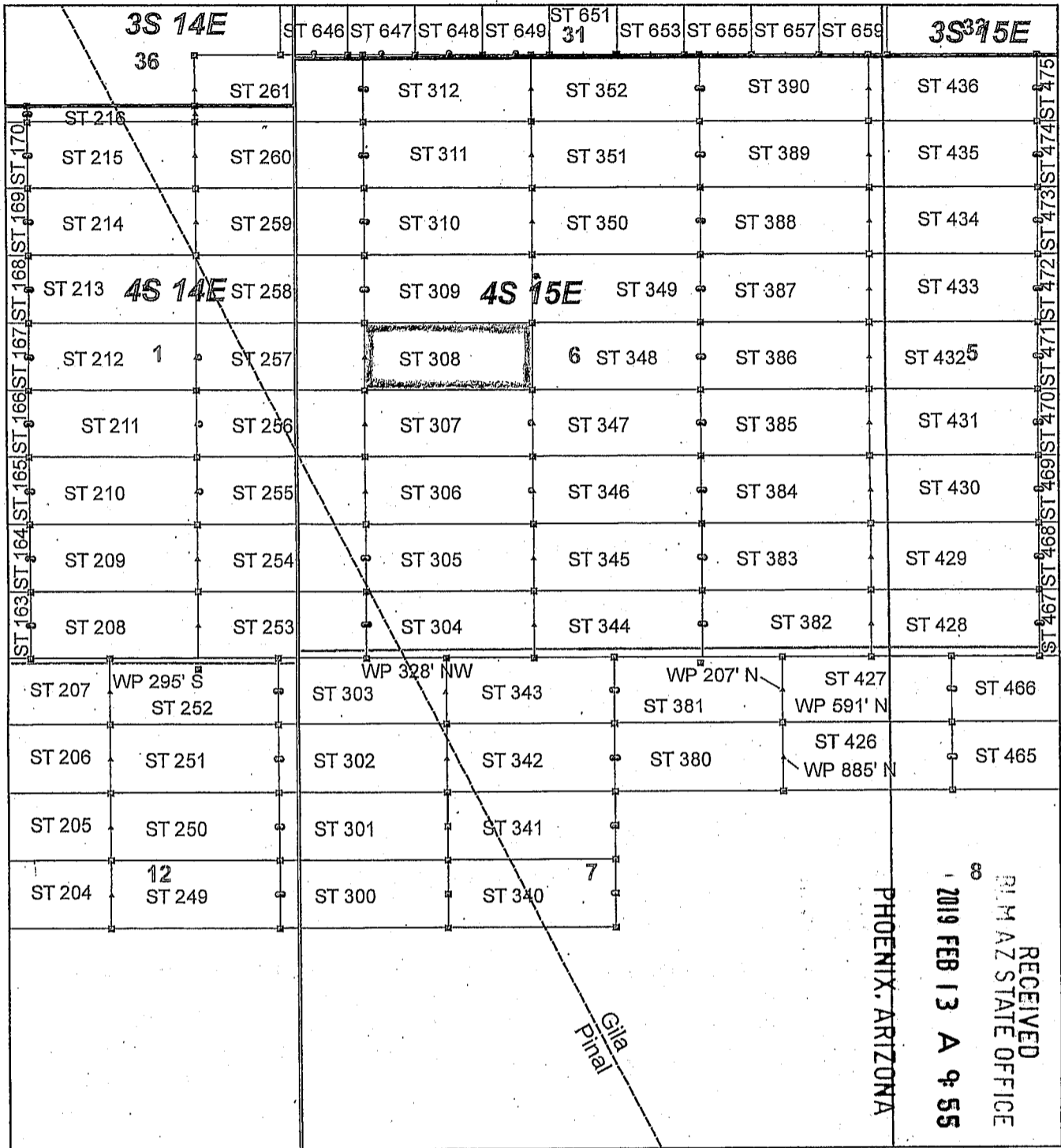
KENNECOTT EXPLORATION COMPANY



By: Erik Best, its Operating Officer

RECEIVED
PHOENIX, ARIZONA
2019 FEB 13 A 9:54
PHOENIX, ARIZONA

AM0453599



Steamboat Claim Block, Arizona - Map 5

Steamboat - ST Lode Mining Claims
 T3S and T4S, R14E and R15E G&SRM
 Gila and Pinal Counties, Arizona
 Located January 11 - 19, 2019


Monuments are 1-1/2" by 1-1/2" by 5' Wood Posts projecting at least four feet above the ground. Location Monuments are set 20' inside the Endline along the center of each claim, and are 1500' long X 600' wide unless otherwise depicted and as detailed in the attached Certificate of Location.

TIE POINT: The location monument of claims ST 015 - ST 599 is tied to the northeast corner of Section 33, while the location monument of claims ST 600 - ST 677 and STC 001 - STC 042 is tied to the northeast corner of Section 28, Township 3S, Range 15E, G&SRM, Gila County, Arizona, its distance as shown on the attached Certificate of Location. Bearings and distance are grid north.

Any overlap onto pre-existing lode claims, or Private Land, is acknowledged as non-locatable, and any overlapping portion is acknowledged as invalid.

Legend

- Corner
- ▲ End Center
- Location Monument
- County Line
- Claim Boundary
- Section
- Township



Claims Filed By:
 Kennecott Exploration Company
 2640 West 1700 South
 Salt Lake City, UT 84104

When recorded return to:
Kennecott Exploration Company – Land Dept.
2640 West 1700 South
Salt Lake City, UT 84104

ARIZONA NOTICE OF LOCATION
(LODE CLAIM)

NOTICE IS HEREBY GIVEN THAT KENNECOTT EXPLORATION COMPANY, whose mailing address is 2640 West 1700 South, Salt Lake City, Utah 84104 by its undersigned officer, makes this location of the ST 309 Lode Mining Claim, in Gila County, Arizona.

The general course of the claim is from the East to West, and said claim is within the:

<u>Quarter</u>	<u>Section</u>	<u>Township</u>	<u>Range</u>
NW	6	4S	15E

Gila County, Arizona, G&SRM.

This claim is 1500 feet in length and 598 feet in width. This Notice of Location is posted on the centerline of the claim. The claim runs from the location monument on which this notice is posted 1480 feet in an easterly direction to the East endline, and 20 feet in a westerly direction to the West endline. The claim boundaries are marked by six monuments, one at each corner and one at the center of each endline. The location monument on which this notice is posted is situated within Section 6, T4S, R15E, Gila County, Arizona, G&SRM, and is approximately 15139 feet West and 7349 feet South from the NE corner of Section 33, T3S, R15E, Gila County, Arizona, G&SRM. Any overlaps onto pre-existing lode claims, private or State Land are acknowledged as pre-existing rights and that portion of said overlap is acknowledged as invalid.

The undersigned claims the ground as depicted on the map that is attached to a copy of this Notice of Location filed in the office of the Recorder, Gila County, Arizona.

The claim has been monumented in accordance with State and Federal law. Corner, end centers and location monuments are posts, 1-1/2" x 1-1/2" x 5' projecting at least 4' above the ground.

Located, dated and posted on the ground this 12th day of January, 2019.

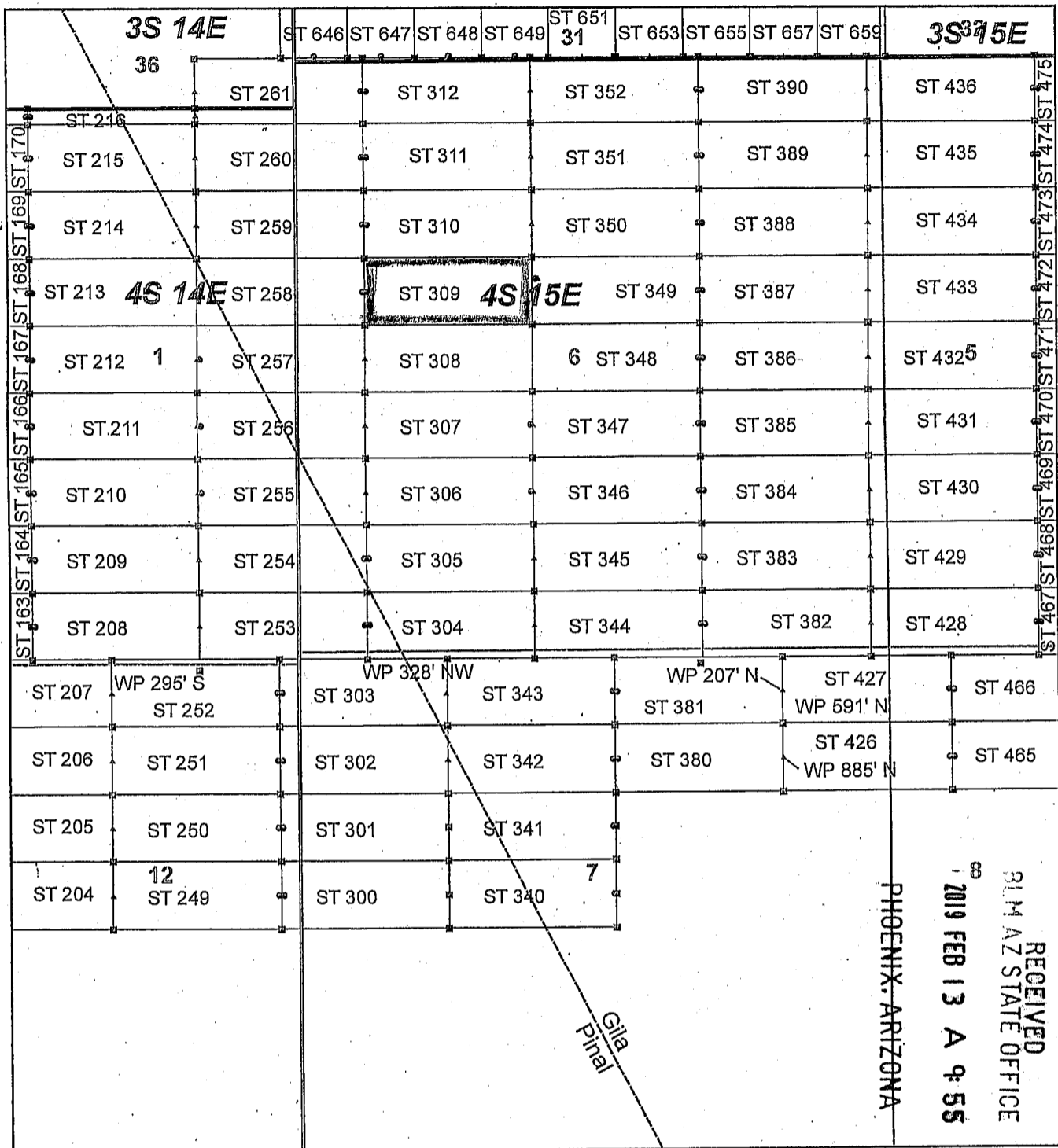
KENNECOTT EXPLORATION COMPANY



By: Erik Best, its Operating Officer

RECEIVED
D.M. AZ STATE OFFICE
2019 FEB 13 A 9:55
PHOENIX, ARIZONA

AMC453600



AM0453600

Steamboat Claim Block, Arizona - Map 5

Steamboat - ST Lode Mining Claims
 T3S and T4S, R14E and R15E G&SRM
 Gila and Pinal Counties, Arizona
 Located January 11 - 19, 2019

Monuments are 1-1/2" by 1-1/2" by 5' Wood Posts projecting at least four feet above the ground. Location Monuments are set 20' inside the Endline along the center of each claim, and are 1500' long X 600' wide unless otherwise depicted and as detailed in the attached Certificate of Location.

TIE POINT: The location monument of claims ST 015 - ST 599 is tied to the northeast corner of Section 33, while the location monument of claims ST 600 - ST 677 and STC 001 - STC 042 is tied to the northeast corner of Section 28, Township 3S, Range 15E, G&SRM, Gila County, Arizona, its distance as shown on the attached Certificate of Location. Bearings and distance are grid north.

Any overlap onto pre-existing lode claims, or Private Land, is acknowledged as non-locatable, and any overlapping portion is acknowledged as invalid.

Legend

- Corner
- ▲ End Center
- Location Monument
- County Line
- Claim Boundary
- Section
- Township

0 0.175 0.35
 |-----|-----| Miles

Claims Filed By-
 Kennecott Exploration Company
 2640 West 1700 South
 Salt Lake City, UT 84104

When recorded return to:
Kennecott Exploration Company -- Land Dept.
2640 West 1700 South
Salt Lake City, UT 84104

ARIZONA NOTICE OF LOCATION
(LODE CLAIM)

NOTICE IS HEREBY GIVEN THAT KENNECOTT EXPLORATION COMPANY, whose mailing address is 2640 West 1700 South, Salt Lake City, Utah 84104 by its undersigned officer, makes this location of the ST 310 Lode Mining Claim, in Gila County, Arizona.

The general course of the claim is from the East to West, and said claim is within the:

<u>Quarter</u>	<u>Section</u>	<u>Township</u>	<u>Range</u>
NW	6	4S	15E

Gila County, Arizona, G&SRM.

This claim is 1500 feet in length and 598 feet in width. This Notice of Location is posted on the centerline of the claim. The claim runs from the location monument on which this notice is posted 1480 feet in an easterly direction to the East endline, and 20 feet in a westerly direction to the West endline. The claim boundaries are marked by six monuments, one at each corner and one at the center of each endline. The location monument on which this notice is posted is situated within Section 6, T4S, R15E, Gila County, Arizona, G&SRM, and is approximately 15139 feet West and 6751 feet South from the NE corner of Section 33, T3S, R15E, Gila County, Arizona, G&SRM. Any overlaps onto pre-existing lode claims, private or State Land are acknowledged as pre-existing rights and that portion of said overlap is acknowledged as invalid.

The undersigned claims the ground as depicted on the map that is attached to a copy of this Notice of Location filed in the office of the Recorder, Gila County, Arizona.

The claim has been monumented in accordance with State and Federal law. Corner, end centers and location monuments are posts, 1-1/2" x 1-1/2" x 5' projecting at least 4' above the ground.

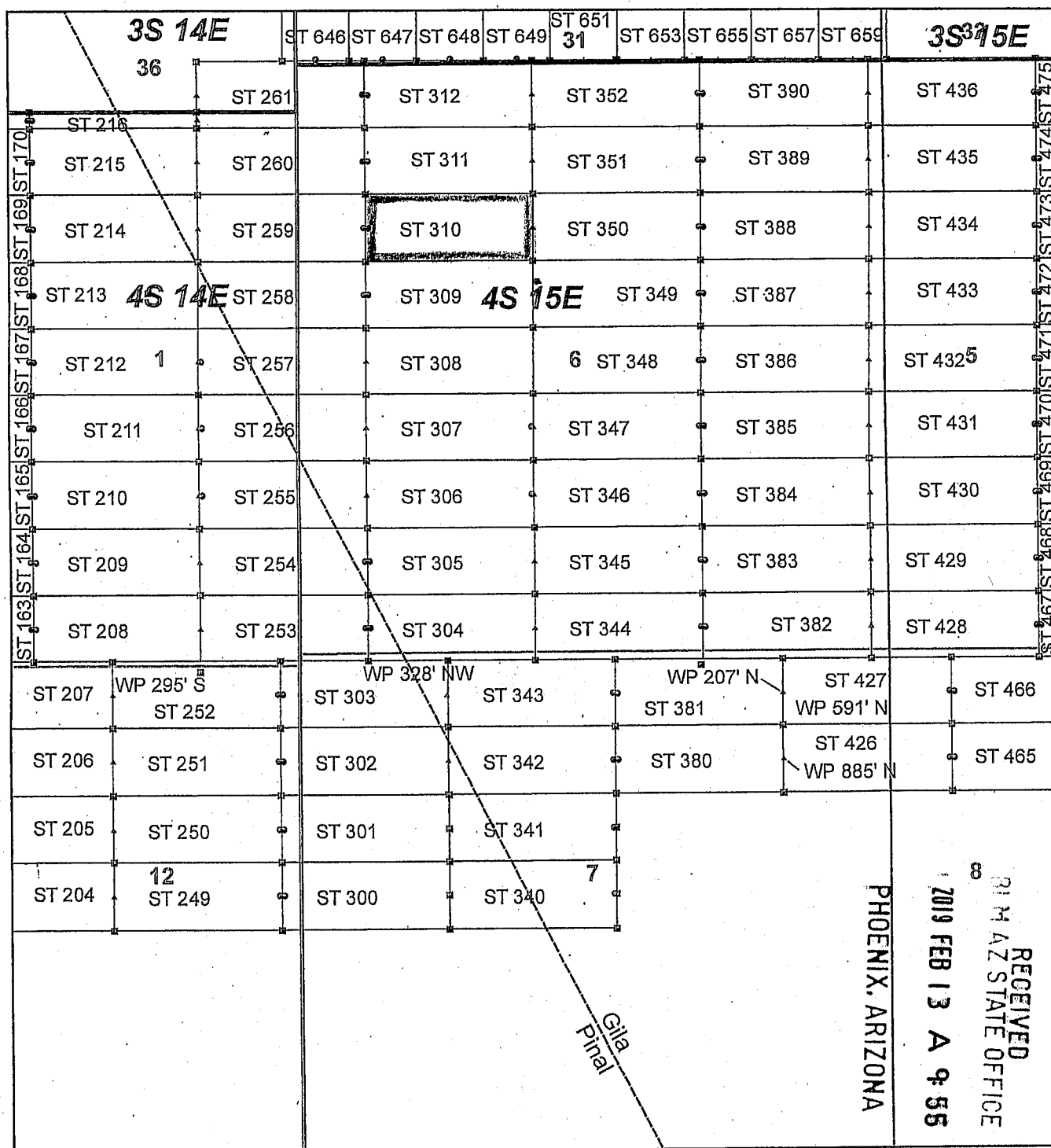
Located, dated and posted on the ground this 12th day of January, 2019.

KENNECOTT EXPLORATION COMPANY


By: Erik Best, its Operating Officer

RECEIVED
PHOENIX, ARIZONA
2019 FEB 13 A 9:55
PHOENIX, ARIZONA STATE OFFICE

AM0453601



AM0453601

Steamboat Claim Block, Arizona - Map 5

Steamboat - ST Lode Mining Claims
 T3S and T4S, R14E and R15E G&SRM
 Gila and Pinal Counties, Arizona
 Located January 11 - 19, 2019

Monuments are 1-1/2" by 1-1/2" by 5' Wood Posts projecting at least four feet above the ground. Location Monuments are set 20' inside the Endline along the center of each claim, and are 1500' long X 600' wide unless otherwise depicted and as detailed in the attached Certificate of Location.

TIE POINT: The location monument of claims ST 015 - ST 599 is tied to the northeast corner of Section 33, while the location monument of claims ST 600 - ST 677 and STC 001 - STC 042 is tied to the northeast corner of Section 28, Township 3S, Range 15E, G&SRM, Gila County, Arizona, its distance as shown on the attached Certificate of Location. Bearings and distance are grid north.

Any overlap onto pre-existing lode claims, or Private Land, is acknowledged as non-locatable, and any overlapping portion is acknowledged as invalid.

Legend

- Corner
- ▲ End Center
- Location Monument
- County Line
- Claim Boundary
- Section
- Township

0 0.175 0.35
 |-----| Miles

Claims Filed By:
 Kennecott Exploration Company
 2640 West 1700 South
 Salt Lake City, UT 84104

When recorded return to:
Kennecott Exploration Company – Land Dept.
2640 West 1700 South
Salt Lake City, UT 84104

ARIZONA NOTICE OF LOCATION
(LODE CLAIM)

NOTICE IS HEREBY GIVEN THAT KENNECOTT EXPLORATION COMPANY, whose mailing address is 2640 West 1700 South, Salt Lake City, Utah 84104 by its undersigned officer, makes this location of the ST 311 Lode Mining Claim, in Gila County, Arizona.

The general course of the claim is from the East to West, and said claim is within the:

<u>Quarter</u>	<u>Section</u>	<u>Township</u>	<u>Range</u>
NW	6	4S	15E
Gila County, Arizona, G&SRM.			

This claim is 1500 feet in length and 598 feet in width. This Notice of Location is posted on the centerline of the claim. The claim runs from the location monument on which this notice is posted 1480 feet in an easterly direction to the East endline, and 20 feet in a westerly direction to the West endline. The claim boundaries are marked by six monuments, one at each corner and one at the center of each endline. The location monument on which this notice is posted is situated within Section 6, T4S, R15E, Gila County, Arizona, G&SRM, and is approximately 15140 feet West and 6153 feet South from the NE corner of Section 33, T3S, R15E, Gila County, Arizona, G&SRM. Any overlaps onto pre-existing lode claims, private or State Land are acknowledged as pre-existing rights and that portion of said overlap is acknowledged as invalid.

The undersigned claims the ground as depicted on the map that is attached to a copy of this Notice of Location filed in the office of the Recorder, Gila County, Arizona.

The claim has been monumented in accordance with State and Federal law. Corner, end centers and location monuments are posts, 1-1/2" x 1-1/2" x 5' projecting at least 4' above the ground.

Located, dated and posted on the ground this 12th day of January, 2019.

KENNECOTT EXPLORATION COMPANY



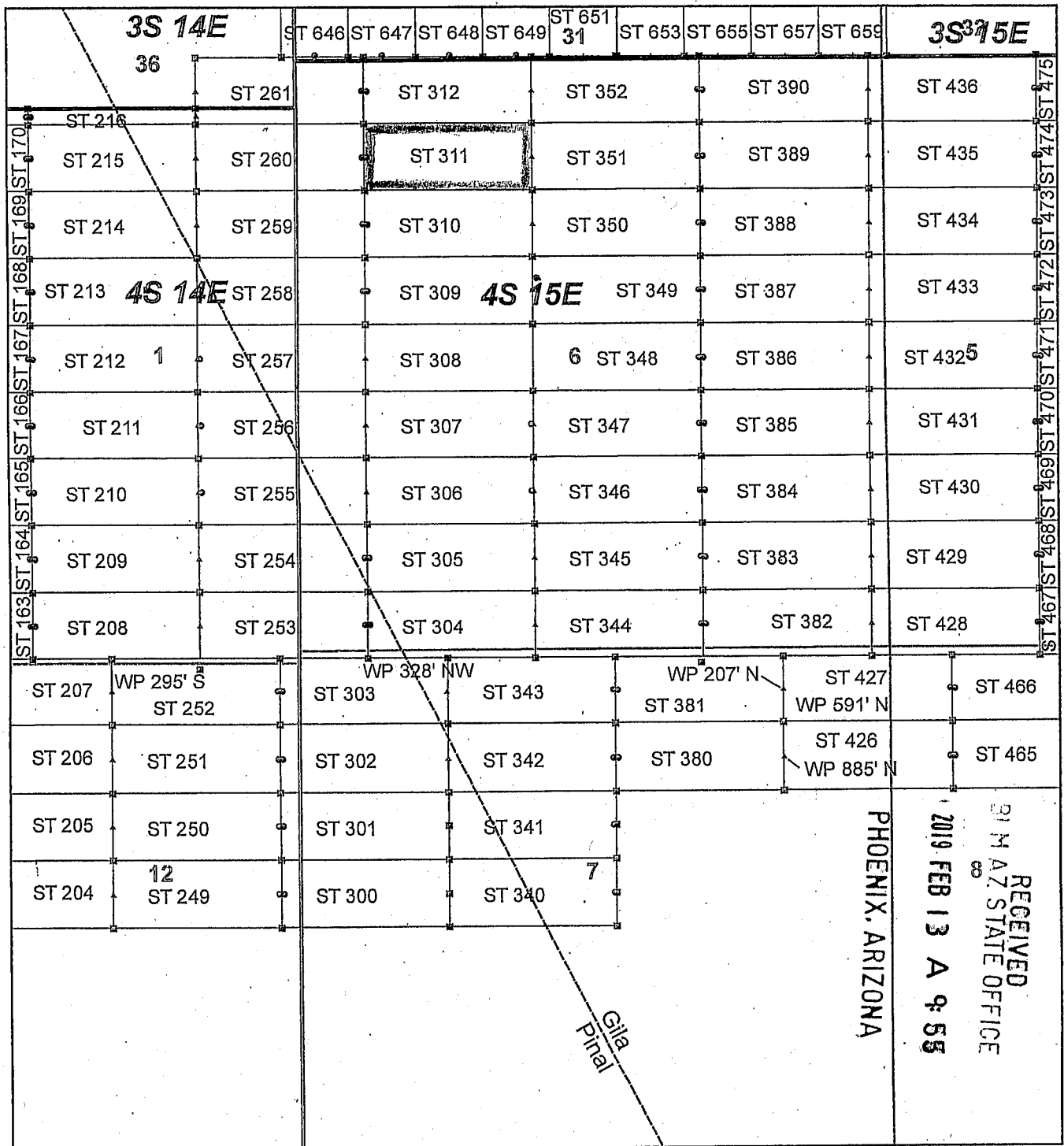
By: Erik Best, its Operating Officer

PHOENIX, ARIZONA

2019 FEB 13 A 9:55

RECEIVED
GILM AZ STATE OFFICE

AM0453602



AM0453602

RECEIVED
 21 M AZ STATE OFFICE
 2019 FEB 13 A 9:55
 PHOENIX, ARIZONA

Steamboat Claim Block, Arizona - Map 5

Steamboat - ST Lode Mining Claims
 T3S and T4S, R14E and R15E G&SRM
 Gila and Pinal Counties, Arizona
 Located January 11 - 19, 2019

Monuments are 1-1/2" by 1-1/2" by 5' Wood Posts projecting at least four feet above the ground. Location Monuments are set 20' inside the Endline along the center of each claim, and are 1500' long X 600' wide unless otherwise depicted and as detailed in the attached Certificate of Location.

TIE POINT: The location monument of claims ST 015 - ST 599 is tied to the northeast corner of Section 33, while the location monument of claims ST 600 - ST 677 and STC 001 - STC 042 is tied to the northeast corner of Section 28, Township 3S, Range 15E, G&SRM, Gila County, Arizona, its distance as shown on the attached Certificate of Location. Bearings and distance are grid north.

Any overlap onto pre-existing lode claims, or Private Land, is acknowledged as non-locatable, and any overlapping portion is acknowledged as invalid.

Legend

- Corner
- ▲ End Center
- Location Monument
- County Line
- Claim Boundary
- Section
- Township

0 0.175 0.35
 |-----|-----| Miles

Claims Filed By-
 Kennecott Exploration Company
 2640 West 1700 South
 Salt Lake City, UT 84104

When recorded return to:
Kennecott Exploration Company – Land Dept.
2640 West 1700 South
Salt Lake City, UT 84104

ARIZONA NOTICE OF LOCATION
(LODE CLAIM)

NOTICE IS HEREBY GIVEN THAT KENNECOTT EXPLORATION COMPANY, whose mailing address is 2640 West 1700 South, Salt Lake City, Utah 84104 by its undersigned officer, makes this location of the ST 312 Lode Mining Claim, in Gila County, Arizona.

The general course of the claim is from the East to West, and said claim is within the:

<u>Quarter</u>	<u>Section</u>	<u>Township</u>	<u>Range</u>
NW	6	4S	15E
Gila County, Arizona, G&SRM.			


This claim is 1500 feet in length and 598 feet in width. This Notice of Location is posted on the centerline of the claim. The claim runs from the location monument on which this notice is posted 1480 feet in an easterly direction to the East endline, and 20 feet in a westerly direction to the West endline. The claim boundaries are marked by six monuments, one at each corner and one at the center of each endline. The location monument on which this notice is posted is situated within Section 6, T4S, R15E, Gila County, Arizona, G&SRM, and is approximately 15141 feet West and 5555 feet South from the NE corner of Section 33, T3S, R15E, Gila County, Arizona, G&SRM. Any overlaps onto pre-existing lode claims, private or State Land are acknowledged as pre-existing rights and that portion of said overlap is acknowledged as invalid.

The undersigned claims the ground as depicted on the map that is attached to a copy of this Notice of Location filed in the office of the Recorder, Gila County, Arizona.

The claim has been monumented in accordance with State and Federal law. Corner, end centers and location monuments are posts, 1-1/2" x 1-1/2" x 5' projecting at least 4' above the ground.

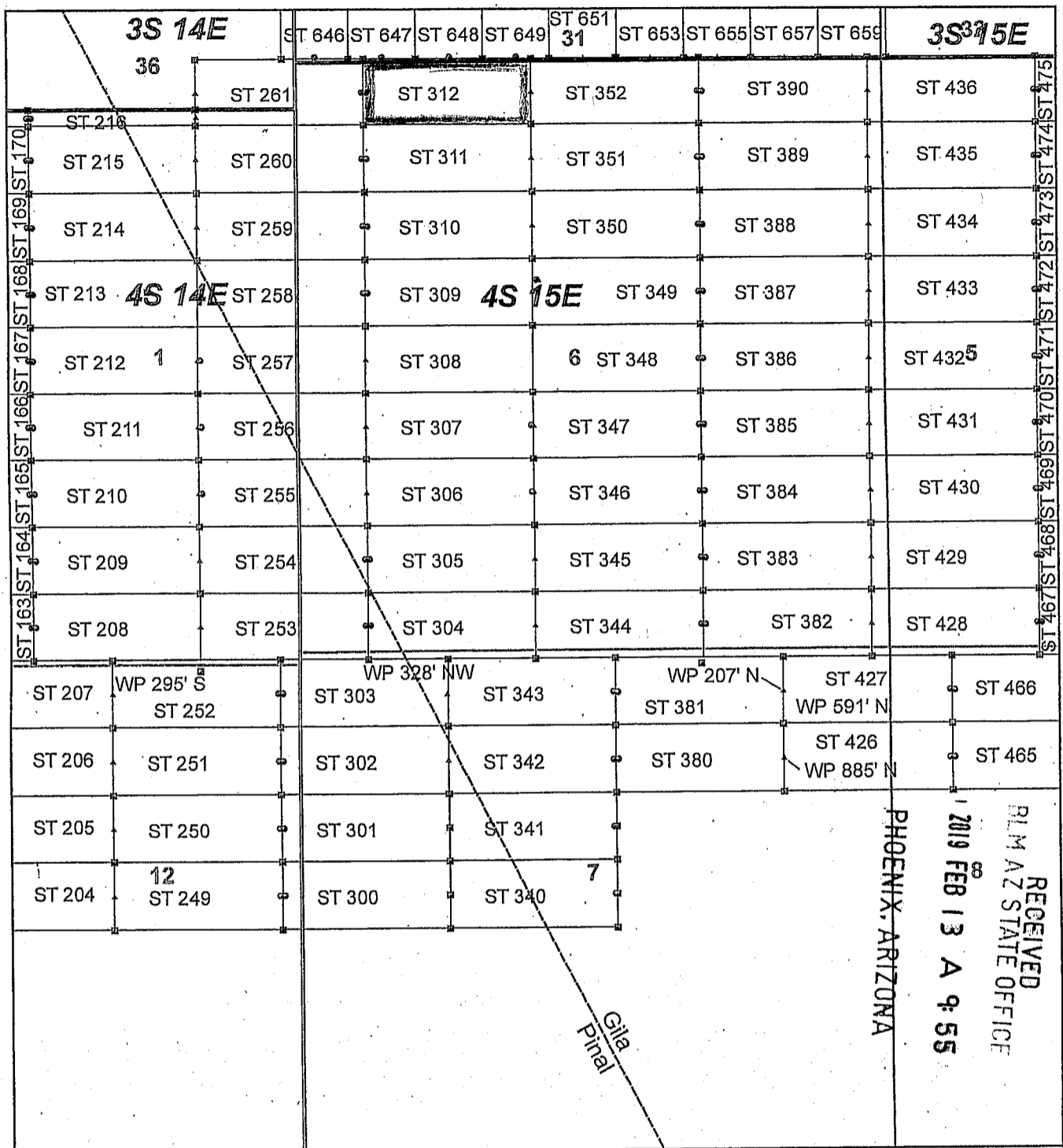
Located, dated and posted on the ground this 12th day of January, 2019.

KENNECOTT EXPLORATION COMPANY


By: Erik Best, its Operating Officer

RECEIVED
BIRMINGHAM STATE OFFICE
2019 FEB 13 A 9:55
PHOENIX, ARIZONA

AM0453605



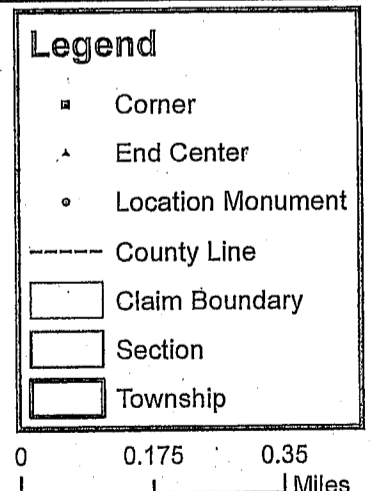
Steamboat Claim Block, Arizona - Map 5

Steamboat - ST Lode Mining Claims
 T3S and T4S, R14E and R15E G&SRM
 Gila and Pinal Counties, Arizona
 Located January 11 - 19, 2019

Monuments are 1-1/2" by 1-1/2" by 5' Wood Posts projecting at least four feet above the ground. Location Monuments are set 20' inside the Endline along the center of each claim, and are 1500' long X 600' wide unless otherwise depicted and as detailed in the attached Certificate of Location.

TIE POINT: The location monument of claims ST 015 - ST 599 is tied to the northeast corner of Section 33, while the location monument of claims ST 600 - ST 677 and STC 001 - STC 042 is tied to the northeast corner of Section 28, Township 3S, Range 15E, G&SRM, Gila County, Arizona, its distance as shown on the attached Certificate of Location. Bearings and distance are grid north.

Any overlap onto pre-existing lode claims, or Private Land, is acknowledged as non-locatable, and any overlapping portion is acknowledged as invalid.



Claims Filed By:
 Kennecott Exploration Company
 2640 West 1700 South
 Salt Lake City, UT 84104

When recorded return to:
Kennecott Exploration Company – Land Dept.
2640 West 1700 South
Salt Lake City, UT 84104

ARIZONA NOTICE OF LOCATION
(LODE CLAIM)

NOTICE IS HEREBY GIVEN THAT KENNECOTT EXPLORATION COMPANY, whose mailing address is 2640 West 1700 South, Salt Lake City, Utah 84104 by its undersigned officer, makes this location of the ST 340 Lode Mining Claim, in Gila and Pinal Counties, Arizona.

The general course of the claim is from the East to West, and said claim is within the:

<u>Quarter</u>	<u>Section</u>	<u>Township</u>	<u>Range</u>
NE	7	4S	15E
NW	7	4S	15E

Gila and Pinal Counties, Arizona, G&SRM.


This claim is 1500 feet in length and 598 feet in width. This Notice of Location is posted on the centerline of the claim. The claim runs from the location monument on which this notice is posted 20 feet in an easterly direction to the East endline, and 1480 feet in a westerly direction to the West endline. The claim boundaries are marked by six monuments, one at each corner and one at the center of each endline. The location monument on which this notice is posted is situated within Section 7, T4S, R15E, Gila County, Arizona, G&SRM, and is approximately 12958 feet West and 12727 feet South from the NE corner of Section 33, T3S, R15E, Gila County, Arizona, G&SRM. Any overlaps onto pre-existing lode claims, private or State Land are acknowledged as pre-existing rights and that portion of said overlap is acknowledged as invalid.

The undersigned claims the ground as depicted on the map that is attached to a copy of this Notice of Location filed in the office of the Recorder, Gila and Pinal Counties, Arizona.

The claim has been monumented in accordance with State and Federal law. Corner, end centers and location monuments are posts, 1-1/2" x 1-1/2" x 5' projecting at least 4' above the ground.

Located, dated and posted on the ground this 16th day of January, 2019.

KENNECOTT EXPLORATION COMPANY



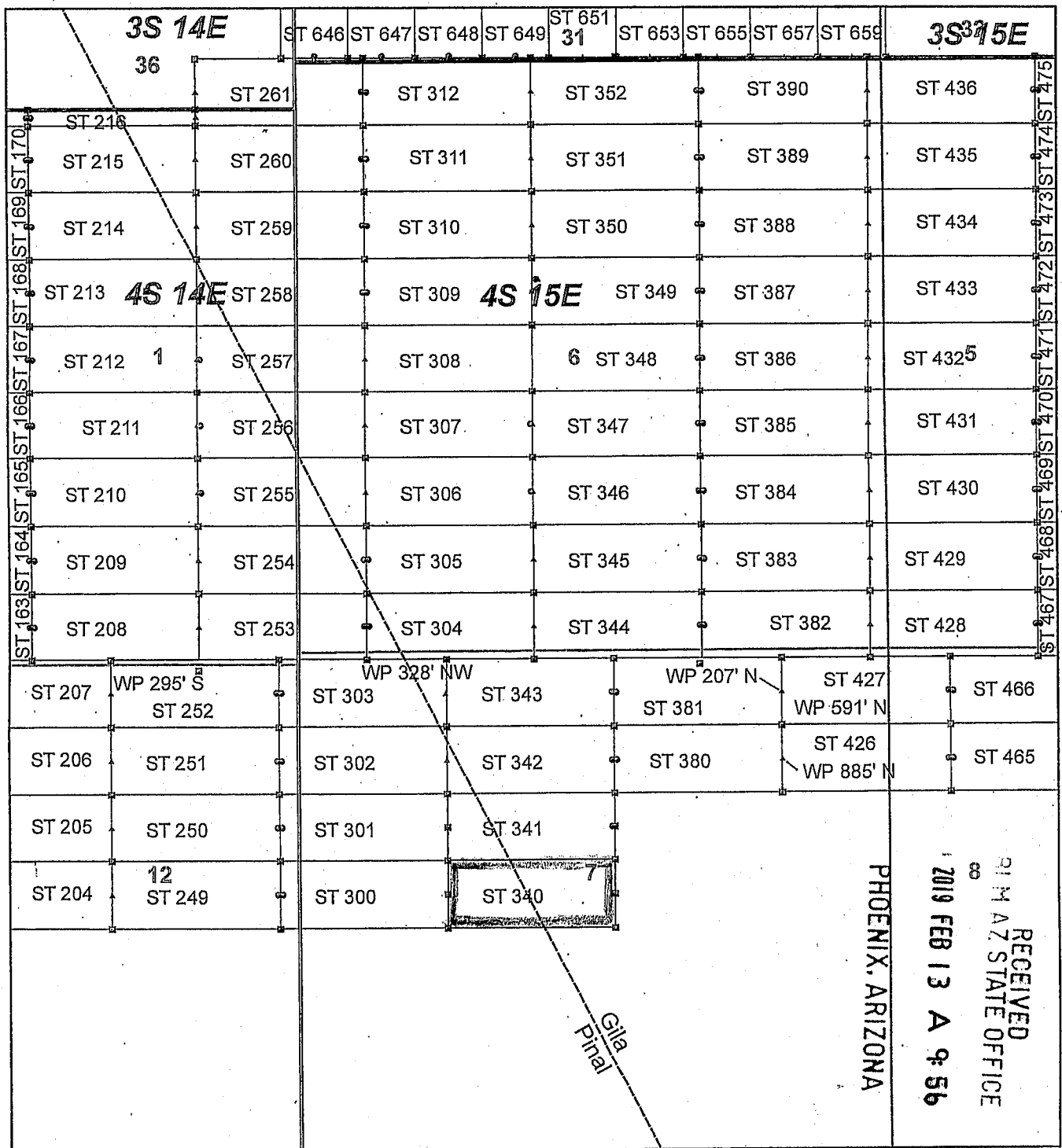
By: Erik Best, its Operating Officer

PHOENIX, ARIZONA

2019 FEB 13 A 9:56

RECEIVED
PINAL STATE OFFICE

AMC 453604



AM0453604

Steamboat Claim Block, Arizona - Map 5

Steamboat - ST Lode Mining Claims
 T3S and T4S, R14E and R15E G&SRM
 Gila and Pinal Counties, Arizona
 Located January 11 - 19, 2019.

Monuments are 1-1/2" by 1-1/2" by 5' Wood Posts projecting at least four feet above the ground. Location Monuments are set 20' inside the Endline along the center of each claim, and are 1500' long X 600' wide unless otherwise depicted and as detailed in the attached Certificate of Location.

TIE POINT: The location monument of claims ST 015 - ST 599 is tied to the northeast corner of Section 33, while the location monument of claims ST 600 - ST 677 and STC 001 - STC 042 is tied to the northeast corner of Section 28, Township 3S, Range 15E, G&SRM, Gila County, Arizona, its distance as shown on the attached Certificate of Location. Bearings and distance are grid north.

Any overlap onto pre-existing lode claims, or Private Land, is acknowledged as non-locatable, and any overlapping portion is acknowledged as invalid.

Legend

- Corner
- ▲ End Center
- Location Monument
- County Line
- Claim Boundary
- Section
- Township

0 0.175 0.35
Miles

Claims Filed By-
 Kennecott Exploration Company
 2640 West 1700 South
 Salt Lake City, UT 84104

When recorded return to:
Kennecott Exploration Company – Land Dept.
2640 West 1700 South
Salt Lake City, UT 84104

ARIZONA NOTICE OF LOCATION
(LODE CLAIM)

NOTICE IS HEREBY GIVEN THAT KENNECOTT EXPLORATION COMPANY, whose mailing address is 2640 West 1700 South, Salt Lake City, Utah 84104 by its undersigned officer, makes this location of the ST 341 Lode Mining Claim, in Gila and Pinal Counties, Arizona.

The general course of the claim is from the East to West, and said claim is within the:

<u>Quarter</u>	<u>Section</u>	<u>Township</u>	<u>Range</u>
NE	7	4S	15E
NW	7	4S	15E

Gila and Pinal Counties, Arizona, G&SRM.


This claim is 1500 feet in length and 598 feet in width. This Notice of Location is posted on the centerline of the claim. The claim runs from the location monument on which this notice is posted 20 feet in an easterly direction to the East endline, and 1480 feet in a westerly direction to the West endline. The claim boundaries are marked by six monuments, one at each corner and one at the center of each endline. The location monument on which this notice is posted is situated within Section 7, T4S, R15E, Gila County, Arizona, G&SRM, and is approximately 12959 feet West and 12129 feet South from the NE corner of Section 33, T3S, R15E, Gila County, Arizona, G&SRM. Any overlaps onto pre-existing lode claims, private or State Land are acknowledged as pre-existing rights and that portion of said overlap is acknowledged as invalid.

The undersigned claims the ground as depicted on the map that is attached to a copy of this Notice of Location filed in the office of the Recorder, Gila and Pinal Counties, Arizona.

The claim has been monumented in accordance with State and Federal law. Corner, end centers and location monuments are posts, 1-1/2" x 1-1/2" x 5' projecting at least 4' above the ground.

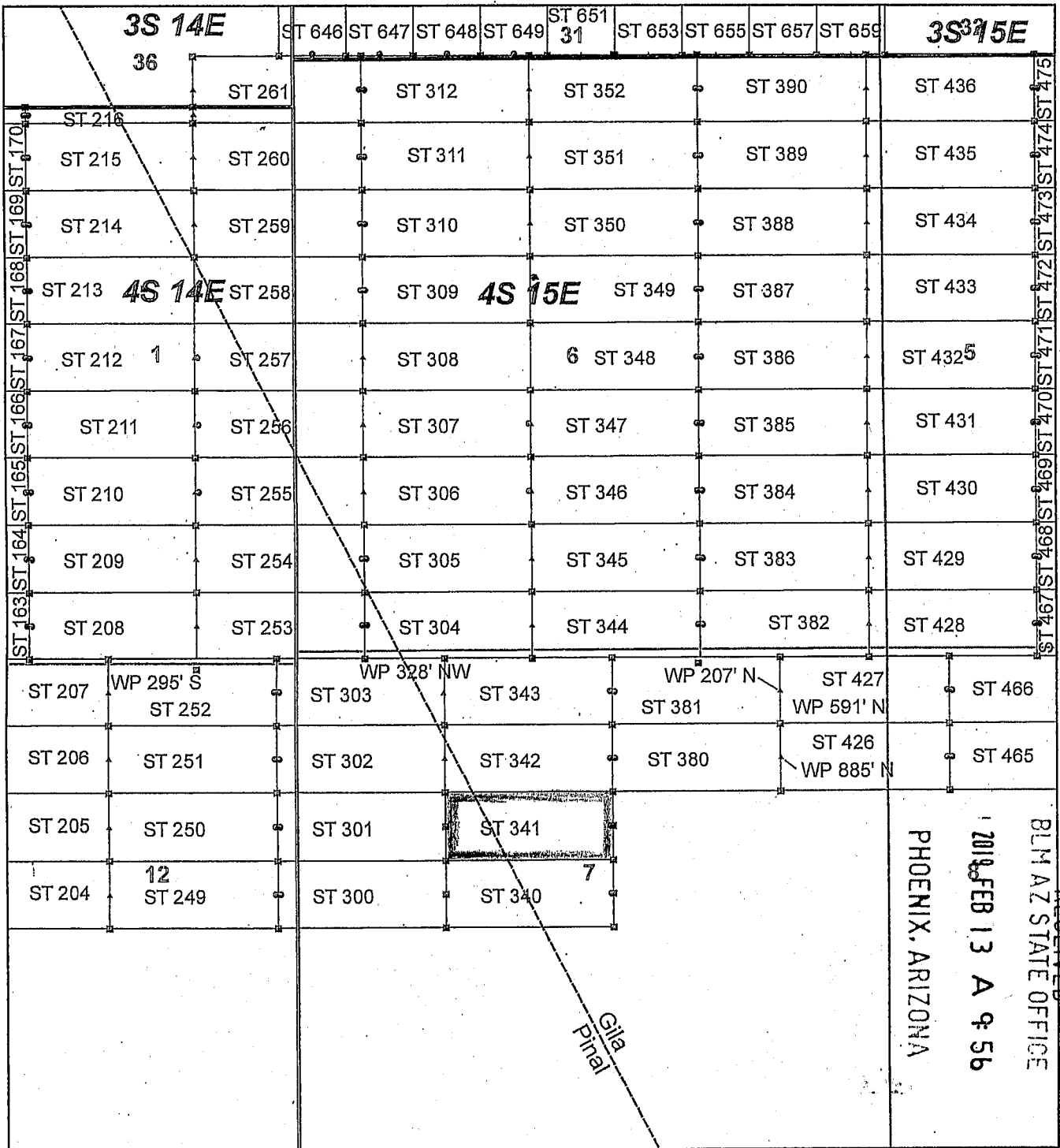
Located, dated and posted on the ground this 16th day of January, 2019.

KENNECOTT EXPLORATION COMPANY


By: Erik Best, its Operating Officer

RECEIVED
BLM AZ STATE OFFICE
2019 FEB 13 A 9:56
PHOENIX, ARIZONA

AM0453605



AMC 453605

RECEIVED
BLM AZ STATE OFFICE
FEB 13 A 9 56
PHOENIX, ARIZONA

Steamboat Claim Block, Arizona - Map 5

Steamboat - ST Lode Mining Claims
T3S and T4S, R14E and R15E G&SRM
Gila and Pinal Counties, Arizona
Located January 11 - 19, 2019

Monuments are 1-1/2" by 1-1/2" by 5' Wood Posts projecting at least four feet above the ground. Location Monuments are set 20' inside the Endline along the center of each claim, and are 1500' long X 600' wide unless otherwise depicted and as detailed in the attached Certificate of Location.


TIE POINT: The location monument of claims ST 015 - ST 599 is tied to the northeast corner of Section 33, while the location monument of claims ST 600 - ST 677 and STC 001 - STC 042 is tied to the northeast corner of Section 28, Township 3S, Range 15E, G&SRM, Gila County, Arizona, its distance as shown on the attached Certificate of Location. Bearings and distance are grid north.

Any overlap onto pre-existing lode claims, or Private Land, is acknowledged as non-locatable, and any overlapping portion is acknowledged as invalid.



Legend

- Corner
- ▲ End Center
- Location Monument
- County Line
- Claim Boundary
- Section
- Township



Claims Filed By-
Kennecott Exploration Company
2640 West 1700 South
Salt Lake City, UT 84104

When recorded return to:
Kennecott Exploration Company – Land Dept.
2640 West 1700 South
Salt Lake City, UT 84104

ARIZONA NOTICE OF LOCATION
(LODE CLAIM)

NOTICE IS HEREBY GIVEN THAT KENNECOTT EXPLORATION COMPANY, whose mailing address is 2640 West 1700 South, Salt Lake City, Utah 84104 by its undersigned officer, makes this location of the ST 342 Lode Mining Claim, in Gila and Pinal Counties, Arizona.

The general course of the claim is from the East to West, and said claim is within the:

<u>Quarter</u>	<u>Section</u>	<u>Township</u>	<u>Range</u>
NE	7	4S	15E
NW	7	4S	15E

Gila and Pinal Counties, Arizona, G&SRM.


This claim is 1500 feet in length and 598 feet in width. This Notice of Location is posted on the centerline of the claim. The claim runs from the location monument on which this notice is posted 20 feet in an easterly direction to the East endline, and 1480 feet in a westerly direction to the West endline. The claim boundaries are marked by six monuments, one at each corner and one at the center of each endline. The location monument on which this notice is posted is situated within Section 7, T4S, R15E, Gila County, Arizona, G&SRM, and is approximately 12959 feet West and 11531 feet South from the NE corner of Section 33, T3S, R15E, Gila County, Arizona, G&SRM. Any overlaps onto pre-existing lode claims, private or State Land are acknowledged as pre-existing rights and that portion of said overlap is acknowledged as invalid.

The undersigned claims the ground as depicted on the map that is attached to a copy of this Notice of Location filed in the office of the Recorder, Gila and Pinal Counties, Arizona.

The claim has been monumented in accordance with State and Federal law. Corner, end centers and location monuments are posts, 1-1/2" x 1-1/2" x 5' projecting at least 4' above the ground.

Located, dated and posted on the ground this 16th day of January, 2019.

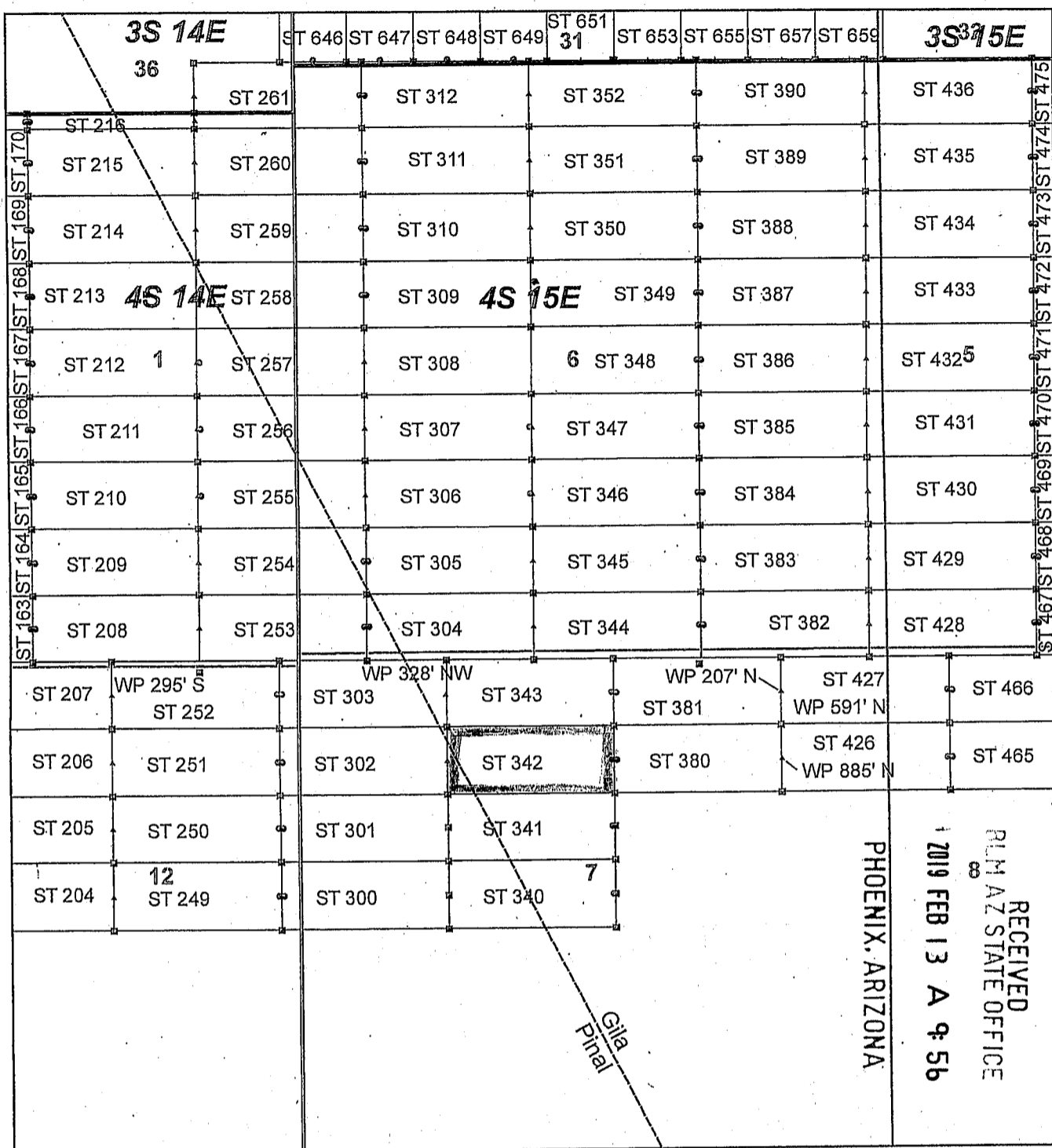
KENNECOTT EXPLORATION COMPANY


By: Erik Best, its Operating Officer

RECEIVED
PLM AZ STATE OFFICE
2019 FEB 13 A 9:56
PHOENIX, ARIZONA

AM0453606

AM0453606



Steamboat Claim Block, Arizona - Map 5

Steamboat - ST Lode Mining Claims
 T3S and T4S, R14E and R15E G&SRM
 Gila and Pinal Counties, Arizona
 Located January 11 - 19, 2019

Monuments are 1-1/2" by 1-1/2" by 5' Wood Posts projecting at least four feet above the ground. Location Monuments are set 20' inside the Endline along the center of each claim, and are 1500' long X 600' wide unless otherwise depicted and as detailed in the attached Certificate of Location.

TIE POINT: The location monument of claims ST 015 - ST 599 is tied to the northeast corner of Section 33, while the location monument of claims ST 600 - ST 677 and STC 001 - STC 042 is tied to the northeast corner of Section 28, Township 3S, Range 15E, G&SRM, Gila County, Arizona, its distance as shown on the attached Certificate of Location. Bearings and distance are grid north.

Any overlap onto pre-existing lode claims, or Private Land, is acknowledged as non-locatable, and any overlapping portion is acknowledged as invalid.

Legend

- Corner
- ▲ End Center
- Location Monument
- County Line
- Claim Boundary
- Section
- Township

0 0.175 0.35
 Miles

Claims Filed By-
 Kennecott Exploration Company
 2640 West 1700 South
 Salt Lake City, UT 84104

When recorded return to:
Kennecott Exploration Company – Land Dept.
2640 West 1700 South
Salt Lake City, UT 84104

ARIZONA NOTICE OF LOCATION
(LODE CLAIM)

NOTICE IS HEREBY GIVEN THAT KENNECOTT EXPLORATION COMPANY, whose mailing address is 2640 West 1700 South, Salt Lake City, Utah 84104 by its undersigned officer, makes this location of the ST 343 Lode Mining Claim, in Gila County, Arizona.

The general course of the claim is from the East to West, and said claim is within the:

<u>Quarter</u>	<u>Section</u>	<u>Township</u>	<u>Range</u>
NE	7	4S	15E
NW	7	4S	15E

Gila County, Arizona, G&SRM.

This claim is 1500 feet in length and 598 feet in width. This Notice of Location is posted on the centerline of the claim. The claim runs from the location monument on which this notice is posted 20 feet in an easterly direction to the East endline, and 1480 feet in a westerly direction to the West endline. The claim boundaries are marked by six monuments, one at each corner and one at the center of each endline. The location monument on which this notice is posted is situated within Section 7, T4S, R15E, Gila County, Arizona, G&SRM, and is approximately 12960 feet West and 10933 feet South from the NE corner of Section 33, T3S, R15E, Gila County, Arizona, G&SRM. Any overlaps onto pre-existing lode claims, private or State Land are acknowledged as pre-existing rights and that portion of said overlap is acknowledged as invalid.

The undersigned claims the ground as depicted on the map that is attached to a copy of this Notice of Location filed in the office of the Recorder, Gila County, Arizona.

The claim has been monumented in accordance with State and Federal law. Corner, end centers and location monuments are posts, 1-1/2" x 1-1/2" x 5' projecting at least 4' above the ground.

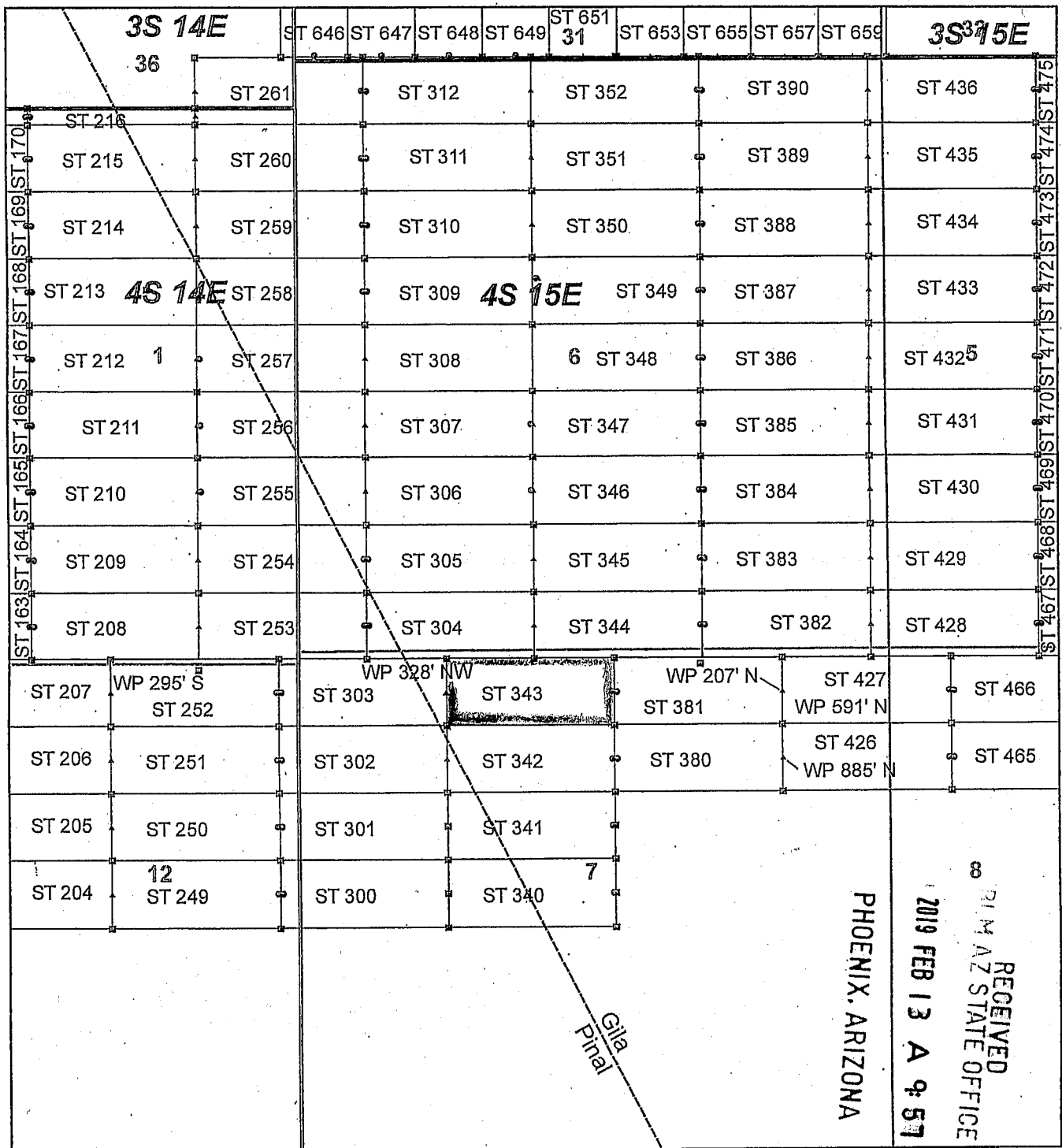
Located, dated and posted on the ground this 16th day of January, 2019.

KENNECOTT EXPLORATION COMPANY


By: Erik Best, its Operating Officer

RECEIVED
BIM AZ STATE OFFICE
2019 FEB 13 A 9:51
PHOENIX, ARIZONA

AM0453607



Steamboat Claim Block, Arizona - Map 5

Steamboat - ST Lode Mining Claims
 T3S and T4S, R14E and R15E G&SRM
 Gila and Pinal Counties, Arizona
 Located January 11 - 19, 2019


Monuments are 1-1/2" by 1-1/2" by 5' Wood Posts projecting at least four feet above the ground. Location Monuments are set 20' inside the Endline along the center of each claim, and are 1500' long X 600' wide unless otherwise depicted and as detailed in the attached Certificate of Location.

TIE POINT: The location monument of claims ST 015 - ST 599 is tied to the northeast corner of Section 33, while the location monument of claims ST 600 - ST 677 and STC 001 - STC 042 is tied to the northeast corner of Section 28, Township 3S, Range 15E, G&SRM, Gila County, Arizona, its distance as shown on the attached Certificate of Location. Bearings and distance are grid north.

Any overlap onto pre-existing lode claims, or Private Land, is acknowledged as non-locatable, and any overlapping portion is acknowledged as invalid.

Legend

- Corner
- ▲ End Center
- Location Monument
- County Line
- Claim Boundary
- Section
- Township



Claims Filed By-
 Kennecott Exploration Company
 2640 West 1700 South
 Salt Lake City, UT 84104

When recorded return to:
Kennecott Exploration Company – Land Dept.
2640 West 1700 South
Salt Lake City, UT 84104

ARIZONA NOTICE OF LOCATION
(LODE CLAIM)

NOTICE IS HEREBY GIVEN THAT KENNECOTT EXPLORATION COMPANY, whose mailing address is 2640 West 1700 South, Salt Lake City, Utah 84104 by its undersigned officer, makes this location of the ST 344 Lode Mining Claim, in Gila County, Arizona.

The general course of the claim is from the East to West, and said claim is within the:

<u>Quarter</u>	<u>Section</u>	<u>Township</u>	<u>Range</u>
SE	6	4S	15E
SW	6	4S	15E
NE	7	4S	15E
NW	7	4S	15E

Gila County, Arizona, G&SRM.

This claim is 1500 feet in length and 598 feet in width. This Notice of Location is posted on the centerline of the claim. The claim runs from the location monument on which this notice is posted 20 feet in an easterly direction to the East endline, and 1480 feet in a westerly direction to the West endline. The claim boundaries are marked by six monuments, one at each corner and one at the center of each endline. The location monument on which this notice is posted is situated within Section 6, T4S, R15E, Gila County, Arizona, G&SRM, and is approximately 12173 feet West and 10335 feet South from the NE corner of Section 33, T3S, R15E, Gila County, Arizona, G&SRM. Any overlaps onto pre-existing lode claims, private or State Land are acknowledged as pre-existing rights and that portion of said overlap is acknowledged as invalid.

The undersigned claims the ground as depicted on the map that is attached to a copy of this Notice of Location filed in the office of the Recorder, Gila County, Arizona.

The claim has been monumented in accordance with State and Federal law. Corner, end centers and location monuments are posts, 1-1/2" x 1-1/2" x 5' projecting at least 4' above the ground.

Located, dated and posted on the ground this 16th day of January, 2019.

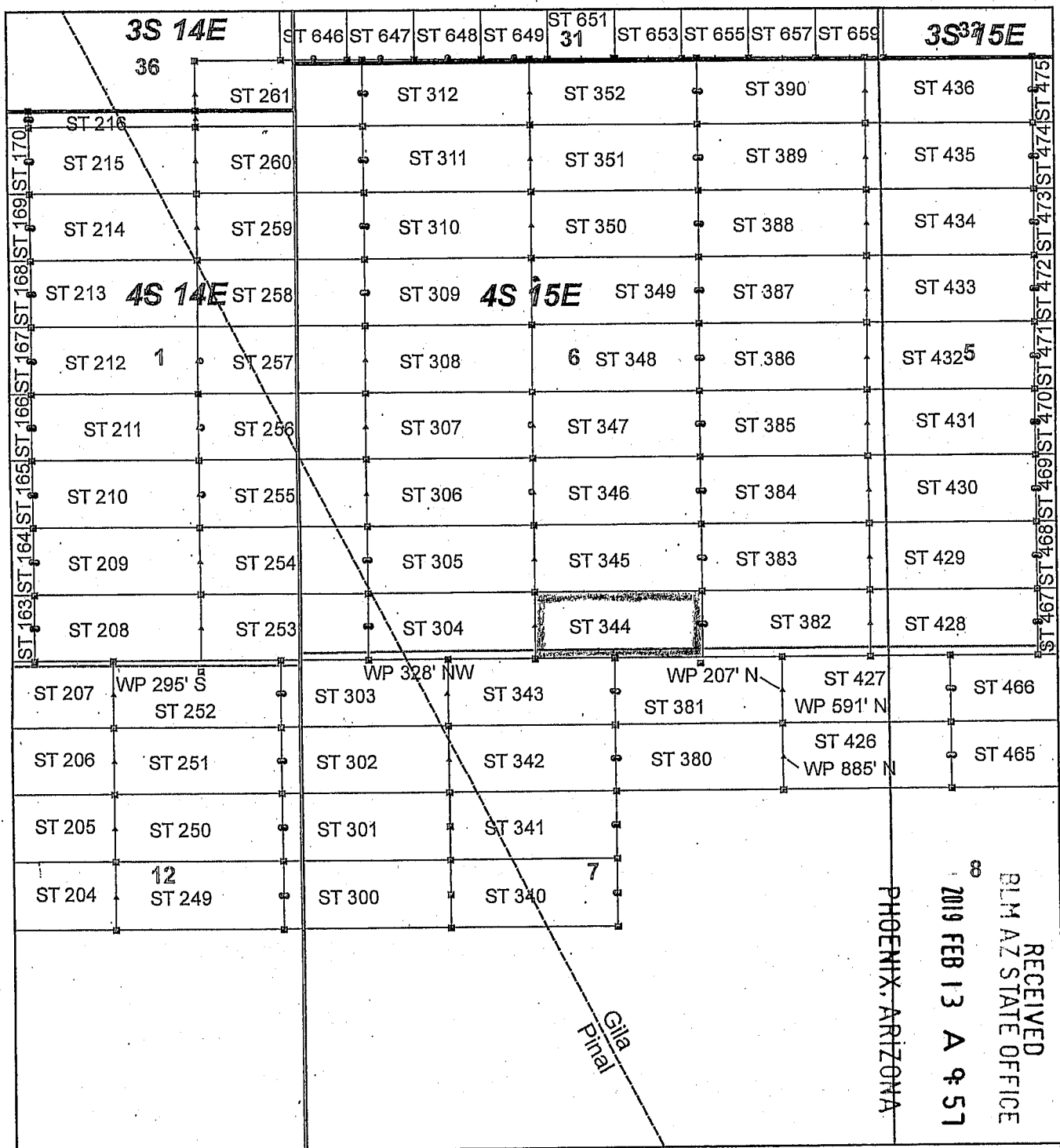
KENNECOTT EXPLORATION COMPANY



By: Erik Best, its Operating Officer

RECEIVED
BLM AZ STATE OFFICE
2019 FEB 13 A 9:57
PHOENIX, ARIZONA

AMC453608



AM0453608

Steamboat Claim Block, Arizona - Map 5

Steamboat - ST Lode Mining Claims
 T3S and T4S, R14E and R15E G&SRM
 Gila and Pinal Counties, Arizona
 Located January 11 - 19, 2019


Monuments are 1-1/2" by 1-1/2" by 5' Wood Posts projecting at least four feet above the ground. Location Monuments are set 20' inside the Endline along the center of each claim, and are 1500' long X 600' wide unless otherwise depicted and as detailed in the attached Certificate of Location.

TIE POINT: The location monument of claims ST 015 - ST 599 is tied to the northeast corner of Section 33, while the location monument of claims ST 600 - ST 677 and STC 001 - STC 042 is tied to the northeast corner of Section 28, Township 3S, Range 15E, G&SRM, Gila County, Arizona, its distance as shown on the attached Certificate of Location. Bearings and distance are grid north.

Any overlap onto pre-existing lode claims, or Private Land, is acknowledged as non-locatable, and any overlapping portion is acknowledged as invalid.

Legend

- Corner
- ▲ End Center
- Location Monument
- County Line
- Claim Boundary
- Section
- Township



Claims Filed By:
 Kennecott Exploration Company
 2640 West 1700 South
 Salt Lake City, UT 84104

When recorded return to:
Kennecott Exploration Company – Land Dept.
2640 West 1700 South
Salt Lake City, UT 84104

ARIZONA NOTICE OF LOCATION
(LODE CLAIM)

NOTICE IS HEREBY GIVEN THAT KENNECOTT EXPLORATION COMPANY, whose mailing address is 2640 West 1700 South, Salt Lake City, Utah 84104 by its undersigned officer, makes this location of the ST 345 Lode Mining Claim, in Gila County, Arizona.

The general course of the claim is from the East to West, and said claim is within the:

<u>Quarter</u>	<u>Section</u>	<u>Township</u>	<u>Range</u>
SE	6	4S	15E
SW	6	4S	15E

Gila County, Arizona, G&SRM.


This claim is 1500 feet in length and 598 feet in width. This Notice of Location is posted on the centerline of the claim. The claim runs from the location monument on which this notice is posted 20 feet in an easterly direction to the East endline, and 1480 feet in a westerly direction to the West endline. The claim boundaries are marked by six monuments, one at each corner and one at the center of each endline. The location monument on which this notice is posted is situated within Section 6, T4S, R15E, Gila County, Arizona, G&SRM, and is approximately 12174 feet West and 9736 feet South from the NE corner of Section 33, T3S, R15E, Gila County, Arizona, G&SRM. Any overlaps onto pre-existing lode claims, private or State Land are acknowledged as pre-existing rights and that portion of said overlap is acknowledged as invalid.

The undersigned claims the ground as depicted on the map that is attached to a copy of this Notice of Location filed in the office of the Recorder, Gila County, Arizona.

The claim has been monumented in accordance with State and Federal law. Corner, end centers and location monuments are posts, 1-1/2" x 1-1/2" x 5' projecting at least 4' above the ground.

Located, dated and posted on the ground this 16th day of January, 2019.

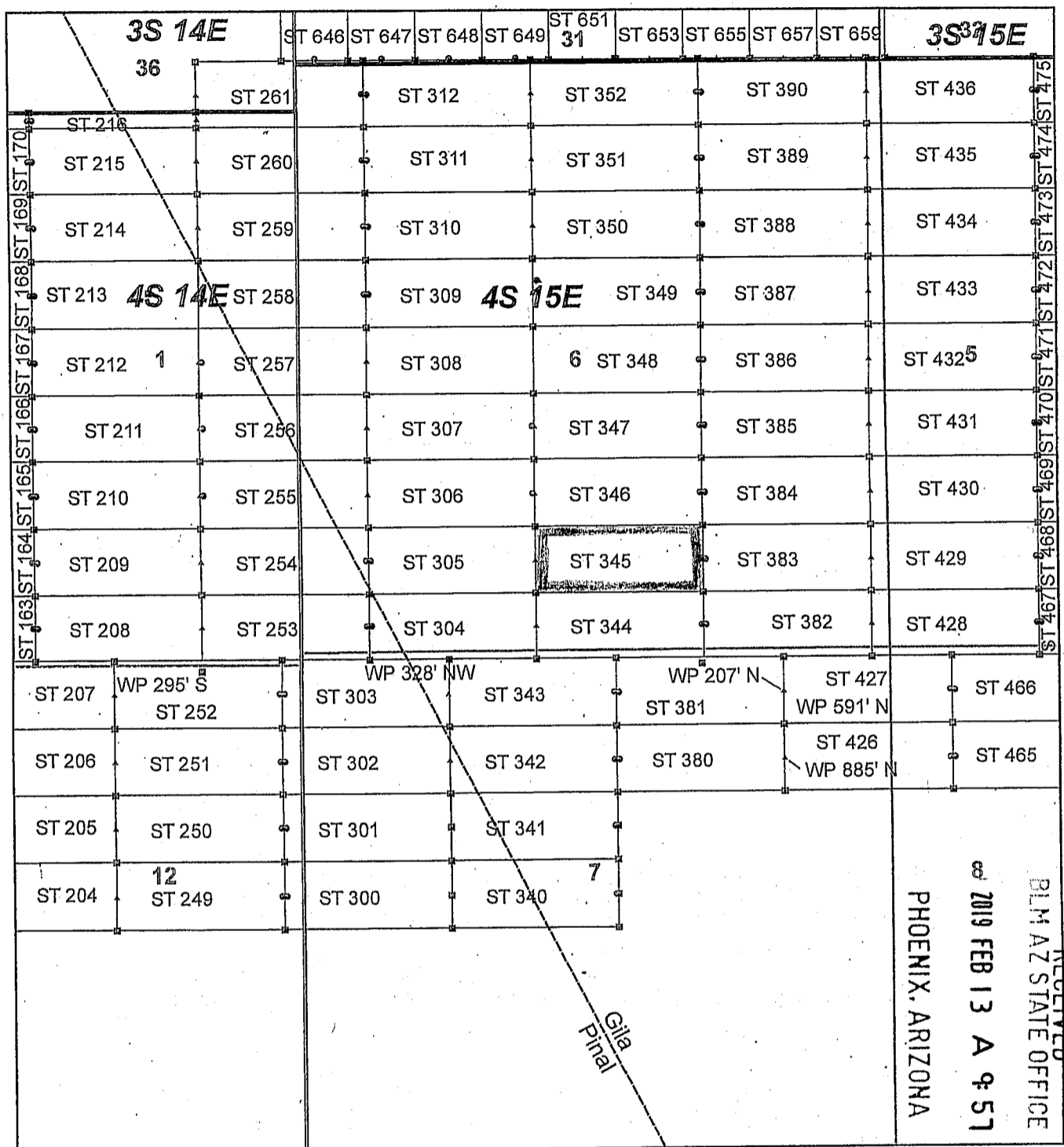
KENNECOTT EXPLORATION COMPANY



By: Erik Best, its Operating Officer

RECEIVED
BLM AZ STATE OFFICE
2019 FEB 13 A 9:57
PHOENIX, ARIZONA

AM0453609



Steamboat Claim Block, Arizona - Map 5

Steamboat - ST Lode Mining Claims
 T3S and T4S, R14E and R15E G&SRM
 Gila and Pinal Counties, Arizona
 Located January 11 - 19, 2019


Monuments are 1-1/2" by 1-1/2" by 5' Wood Posts projecting at least four feet above the ground. Location Monuments are set 20' inside the Endline along the center of each claim, and are 1500' long X 600' wide unless otherwise depicted and as detailed in the attached Certificate of Location.

TIE POINT: The location monument of claims ST 015 - ST 599 is tied to the northeast corner of Section 33, while the location monument of claims ST 600 - ST 677 and STC 001 - STC 042 is tied to the northeast corner of Section 28, Township 3S, Range 15E, G&SRM, Gila County, Arizona, its distance as shown on the attached Certificate of Location. Bearings and distance are grid north.

Any overlap onto pre-existing lode claims, or Private Land, is acknowledged as non-locatable, and any overlapping portion is acknowledged as invalid.

Legend

- Corner
- ▲ End Center
- Location Monument
- County Line
- Claim Boundary
- Section
- Township



Claims Filed By:
 Kennecott Exploration Company
 2640 West 1700 South
 Salt Lake City, UT 84104

When recorded return to:
Kennecott Exploration Company – Land Dept.
2640 West 1700 South
Salt Lake City, UT 84104

ARIZONA NOTICE OF LOCATION
(LODE CLAIM)

NOTICE IS HEREBY GIVEN THAT KENNECOTT EXPLORATION COMPANY, whose mailing address is 2640 West 1700 South, Salt Lake City, Utah 84104 by its undersigned officer, makes this location of the ST 346 Lode Mining Claim, in Gila County, Arizona.

The general course of the claim is from the East to West, and said claim is within the:

<u>Quarter</u>	<u>Section</u>	<u>Township</u>	<u>Range</u>
SE	6	4S	15E
SW	6	4S	15E

Gila County, Arizona, G&SRM.


This claim is 1500 feet in length and 598 feet in width. This Notice of Location is posted on the centerline of the claim. The claim runs from the location monument on which this notice is posted 20 feet in an easterly direction to the East endline, and 1480 feet in a westerly direction to the West endline. The claim boundaries are marked by six monuments, one at each corner and one at the center of each endline. The location monument on which this notice is posted is situated within Section 6, T4S, R15E, Gila County, Arizona, G&SRM, and is approximately 12175 feet West and 9138 feet South from the NE corner of Section 33, T3S, R15E, Gila County, Arizona, G&SRM. Any overlaps onto pre-existing lode claims, private or State Land are acknowledged as pre-existing rights and that portion of said overlap is acknowledged as invalid.

The undersigned claims the ground as depicted on the map that is attached to a copy of this Notice of Location filed in the office of the Recorder, Gila County, Arizona.

The claim has been monumented in accordance with State and Federal law. Corner, end centers and location monuments are posts, 1-1/2" x 1-1/2" x 5' projecting at least 4' above the ground.

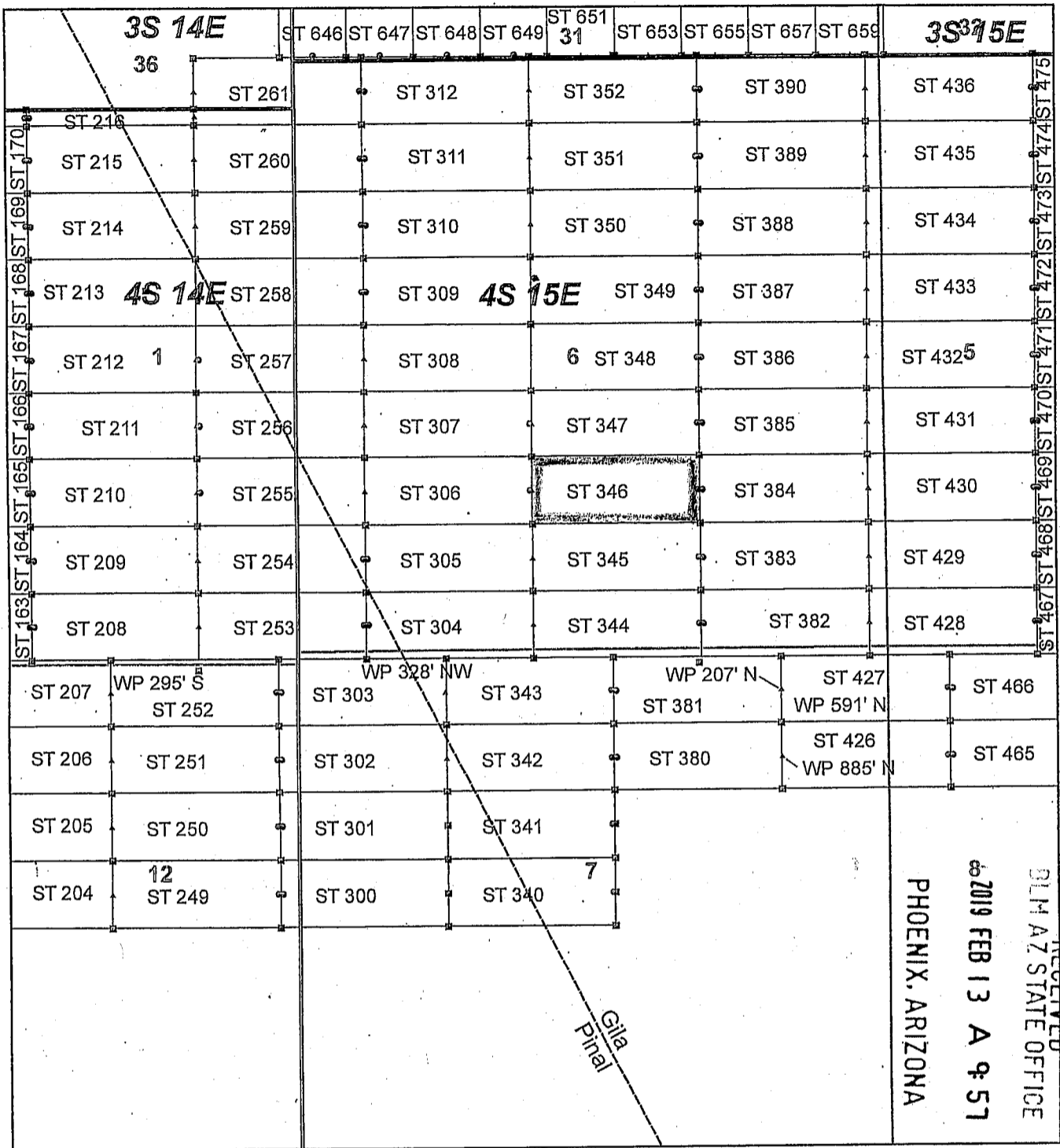
Located, dated and posted on the ground this 16th day of January, 2019.

KENNECOTT EXPLORATION COMPANY


By: Erik Best, its Operating Officer

RECEIVED
BLM AZ STATE OFFICE
2019 FEB 13 A 9:57
PHOENIX, ARIZONA

AM0453618



Steamboat Claim Block, Arizona - Map 5

Steamboat - ST Lode Mining Claims
 T3S and T4S, R14E and R15E G&SRM
 Gila and Pinal Counties, Arizona
 Located January 11 - 19, 2019


Monuments are 1-1/2" by 1-1/2" by 5' Wood Posts projecting at least four feet above the ground. Location Monuments are set 20' inside the Endline along the center of each claim, and are 1500' long X 600' wide unless otherwise depicted and as detailed in the attached Certificate of Location.

TIE POINT: The location monument of claims ST 015 - ST 599 is tied to the northeast corner of Section 33, while the location monument of claims ST 600 - ST 677 and STC 001 - STC 042 is tied to the northeast corner of Section 28, Township 3S, Range 15E, G&SRM, Gila County, Arizona, its distance as shown on the attached Certificate of Location. Bearings and distance are grid north.

Any overlap onto pre-existing lode claims, or Private Land, is acknowledged as non-locatable, and any overlapping portion is acknowledged as invalid.

Legend

- Corner
- ▲ End Center
- Location Monument
- County Line
- Claim Boundary
- Section
- Township



Claims Filed By:
 Kennecott Exploration Company
 2640 West 1700 South
 Salt Lake City, UT 84104

When recorded return to:
Kennecott Exploration Company – Land Dept.
2640 West 1700 South
Salt Lake City, UT 84104

ARIZONA NOTICE OF LOCATION
(LODE CLAIM)

NOTICE IS HEREBY GIVEN THAT KENNECOTT EXPLORATION COMPANY, whose mailing address is 2640 West 1700 South, Salt Lake City, Utah 84104 by its undersigned officer, makes this location of the ST 347 Lode Mining Claim, in Gila County, Arizona.

The general course of the claim is from the East to West, and said claim is within the:

<u>Quarter</u>	<u>Section</u>	<u>Township</u>	<u>Range</u>
SE	6	4S	15E
SW	6	4S	15E

Gila County, Arizona, G&SRM.


This claim is 1500 feet in length and 598 feet in width. This Notice of Location is posted on the centerline of the claim. The claim runs from the location monument on which this notice is posted 20 feet in an easterly direction to the East endline, and 1480 feet in a westerly direction to the West endline. The claim boundaries are marked by six monuments, one at each corner and one at the center of each endline. The location monument on which this notice is posted is situated within Section 6, T4S, R15E, Gila County, Arizona, G&SRM, and is approximately 12176 feet West and 8540 feet South from the NE corner of Section 33, T3S, R15E, Gila County, Arizona, G&SRM. Any overlaps onto pre-existing lode claims, private or State Land are acknowledged as pre-existing rights and that portion of said overlap is acknowledged as invalid.

The undersigned claims the ground as depicted on the map that is attached to a copy of this Notice of Location filed in the office of the Recorder, Gila County, Arizona.

The claim has been monumented in accordance with State and Federal law. Corner, end centers and location monuments are posts, 1-1/2" x 1-1/2" x 5' projecting at least 4' above the ground.

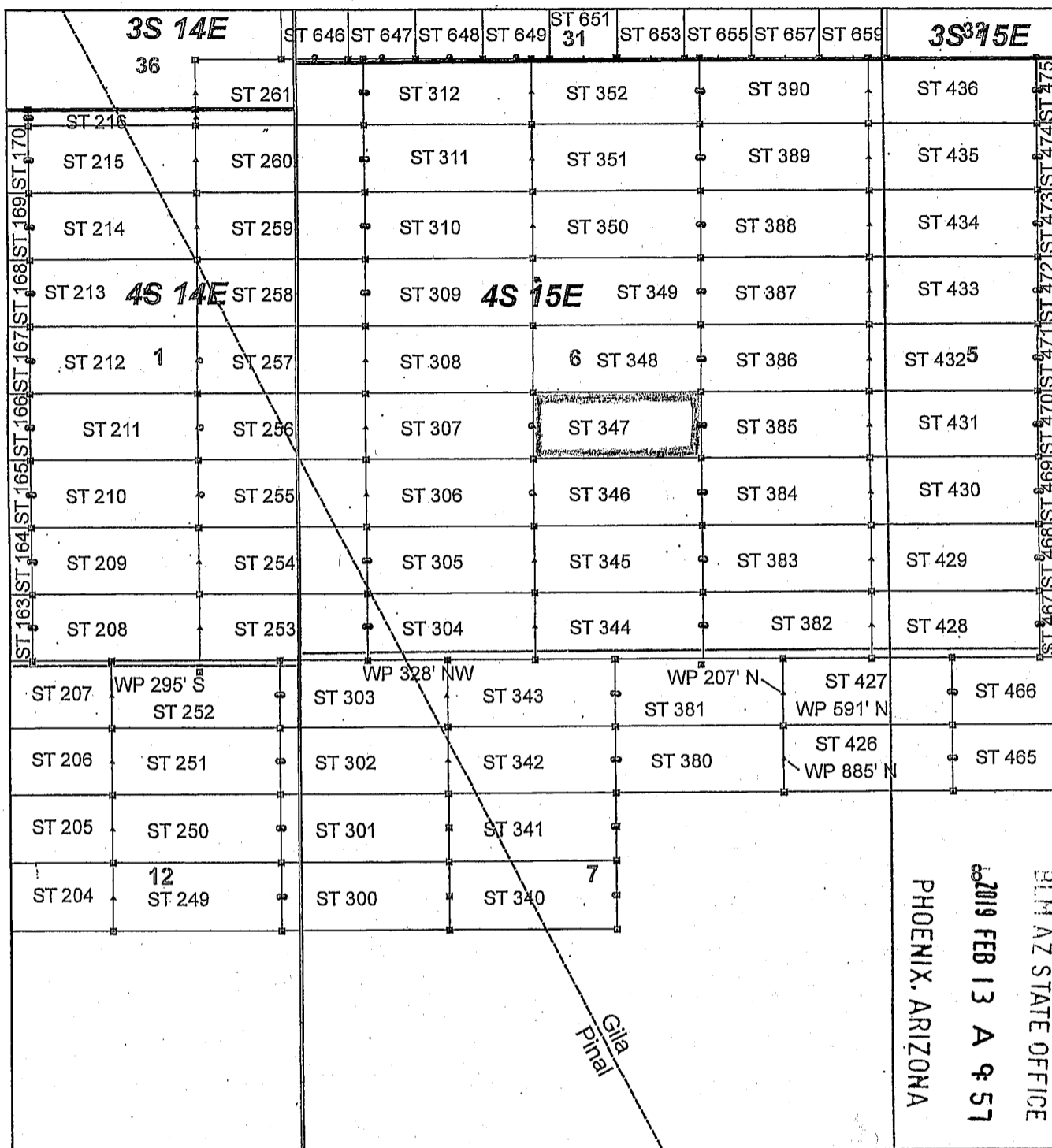
Located, dated and posted on the ground this 16th day of January, 2019.

KENNECOTT EXPLORATION COMPANY


By: Erik Best, its Operating Officer

RECEIVED
BLM AZ STATE OFFICE
2019 FEB 13 A 9:57
PHOENIX, ARIZONA

AM64536111



Steamboat Claim Block, Arizona - Map 5

Steamboat - ST Lode Mining Claims
 T3S and T4S, R14E and R15E G&SRM
 Gila and Pinal Counties, Arizona
 Located January 11 - 19, 2019

Monuments are 1-1/2" by 1-1/2" by 5' Wood Posts projecting at least four feet above the ground. Location Monuments are set 20' inside the Endline along the center of each claim, and are 1500' long X 600' wide unless otherwise depicted and as detailed in the attached Certificate of Location.


TIE POINT: The location monument of claims ST 015 - ST 599 is tied to the northeast corner of Section 33, while the location monument of claims ST 600 - ST 677 and STC 001 - STC 042 is tied to the northeast corner of Section 28, Township 3S, Range 15E, G&SRM, Gila County, Arizona, its distance as shown on the attached Certificate of Location. Bearings and distance are grid north.

Any overlap onto pre-existing lode claims, or Private Land, is acknowledged as non-locatable, and any overlapping portion is acknowledged as invalid.



Legend

- Corner
- ▲ End Center
- Location Monument
- County Line
- Claim Boundary
- Section
- Township



Claims Filed By-
 Kennecott Exploration Company
 2640 West 1700 South
 Salt Lake City, UT 84104

When recorded return to:
Kennecott Exploration Company – Land Dept.
2640 West 1700 South
Salt Lake City, UT 84104

ARIZONA NOTICE OF LOCATION
(LODE CLAIM)

NOTICE IS HEREBY GIVEN THAT KENNECOTT EXPLORATION COMPANY, whose mailing address is 2640 West 1700 South, Salt Lake City, Utah 84104 by its undersigned officer, makes this location of the ST 348 Lode Mining Claim, in Gila County, Arizona.

The general course of the claim is from the East to West, and said claim is within the:

<u>Quarter</u>	<u>Section</u>	<u>Township</u>	<u>Range</u>
SE	6	4S	15E
SW	6	4S	15E
NE	6	4S	15E
NW	6	4S	15E

Gila County, Arizona, G&SRM.

This claim is 1500 feet in length and 598 feet in width. This Notice of Location is posted on the centerline of the claim. The claim runs from the location monument on which this notice is posted 20 feet in an easterly direction to the East endline, and 1480 feet in a westerly direction to the West endline. The claim boundaries are marked by six monuments, one at each corner and one at the center of each endline. The location monument on which this notice is posted is situated within Section 6, T4S, R15E, Gila County, Arizona, G&SRM, and is approximately 12177 feet West and 7942 feet South from the NE corner of Section 33, T3S, R15E, Gila County, Arizona, G&SRM. Any overlaps onto pre-existing lode claims, private or State Land are acknowledged as pre-existing rights and that portion of said overlap is acknowledged as invalid.

The undersigned claims the ground as depicted on the map that is attached to a copy of this Notice of Location filed in the office of the Recorder, Gila County, Arizona.

The claim has been monumented in accordance with State and Federal law. Corner, end centers and location monuments are posts, 1-1/2" x 1-1/2" x 5' projecting at least 4' above the ground.

Located, dated and posted on the ground this 16th day of January, 2019.

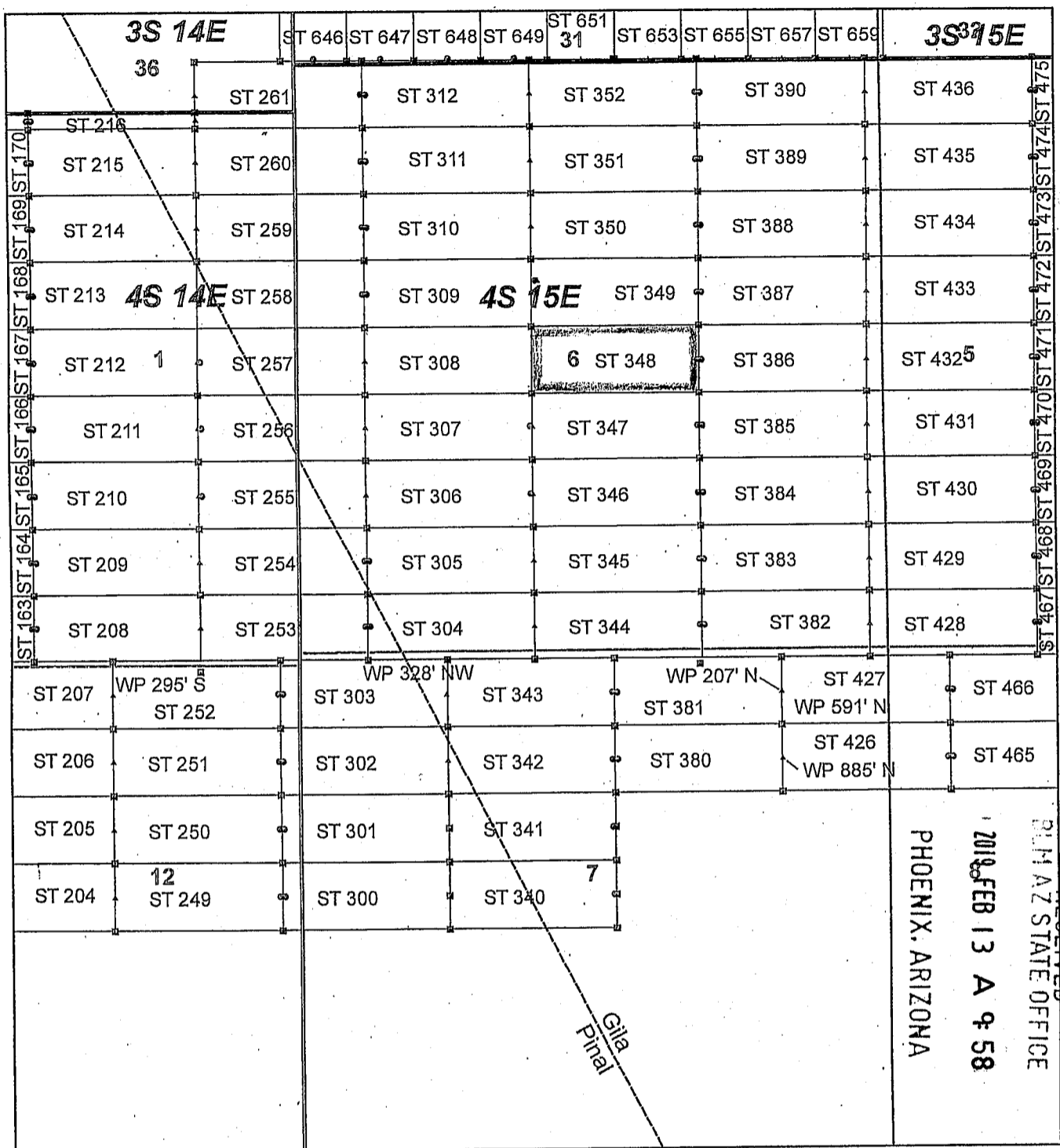
KENNECOTT EXPLORATION COMPANY



By: Erik Best, its Operating Officer

RECEIVED
BIMAZ STATE OFFICE
2019 FEB 13 A 9:57
PHOENIX, ARIZONA

AM0453612



AM0453612

Steamboat Claim Block, Arizona - Map 5

Steamboat - ST Lode Mining Claims
 T3S and T4S, R14E and R15E G&SRM
 Gila and Pinal Counties, Arizona
 Located January 11 - 19, 2019


Monuments are 1-1/2" by 1-1/2" by 5' Wood Posts projecting at least four feet above the ground. Location Monuments are set 20' inside the Endline along the center of each claim, and are 1500' long X 600' wide unless otherwise depicted and as detailed in the attached Certificate of Location.

TIE POINT: The location monument of claims ST 015 - ST 599 is tied to the northeast corner of Section 33, while the location monument of claims ST 600 - ST 677 and STC 001 - STC 042 is tied to the northeast corner of Section 28, Township 3S, Range 15E, G&SRM, Gila County, Arizona, its distance as shown on the attached Certificate of Location. Bearings and distance are grid north.

Any overlap onto pre-existing lode claims, or Private Land, is acknowledged as non-locatable, and any overlapping portion is acknowledged as invalid.

Legend

- Corner
- ▲ End Center
- Location Monument
- County Line
- Claim Boundary
- Section
- Township



Claims Filed By:
 Kennecott Exploration Company
 2640 West 1700 South
 Salt Lake City, UT 84104

When recorded return to:
Kennecott Exploration Company – Land Dept.
2640 West 1700 South
Salt Lake City, UT 84104

ARIZONA NOTICE OF LOCATION
(LODE CLAIM)

NOTICE IS HEREBY GIVEN THAT KENNECOTT EXPLORATION COMPANY, whose mailing address is 2640 West 1700 South, Salt Lake City, Utah 84104 by its undersigned officer, makes this location of the ST 349 Lode Mining Claim, in Gila County, Arizona.

The general course of the claim is from the East to West, and said claim is within the:

<u>Quarter</u>	<u>Section</u>	<u>Township</u>	<u>Range</u>
NE	6	4S	15E
NW	6	4S	15E

Gila County, Arizona, G&SRM.

This claim is 1500 feet in length and 598 feet in width. This Notice of Location is posted on the centerline of the claim. The claim runs from the location monument on which this notice is posted 20 feet in an easterly direction to the East endline, and 1480 feet in a westerly direction to the West endline. The claim boundaries are marked by six monuments, one at each corner and one at the center of each endline. The location monument on which this notice is posted is situated within Section 6, T4S, R15E, Gila County, Arizona, G&SRM, and is approximately 12178 feet West and 7344 feet South from the NE corner of Section 33, T3S, R15E, Gila County, Arizona, G&SRM. Any overlaps onto pre-existing lode claims, private or State Land are acknowledged as pre-existing rights and that portion of said overlap is acknowledged as invalid.

The undersigned claims the ground as depicted on the map that is attached to a copy of this Notice of Location filed in the office of the Recorder, Gila County, Arizona.

The claim has been monumented in accordance with State and Federal law. Corner, end centers and location monuments are posts, 1-1/2" x 1-1/2" x 5' projecting at least 4' above the ground.

Located, dated and posted on the ground this 16th day of January, 2019.

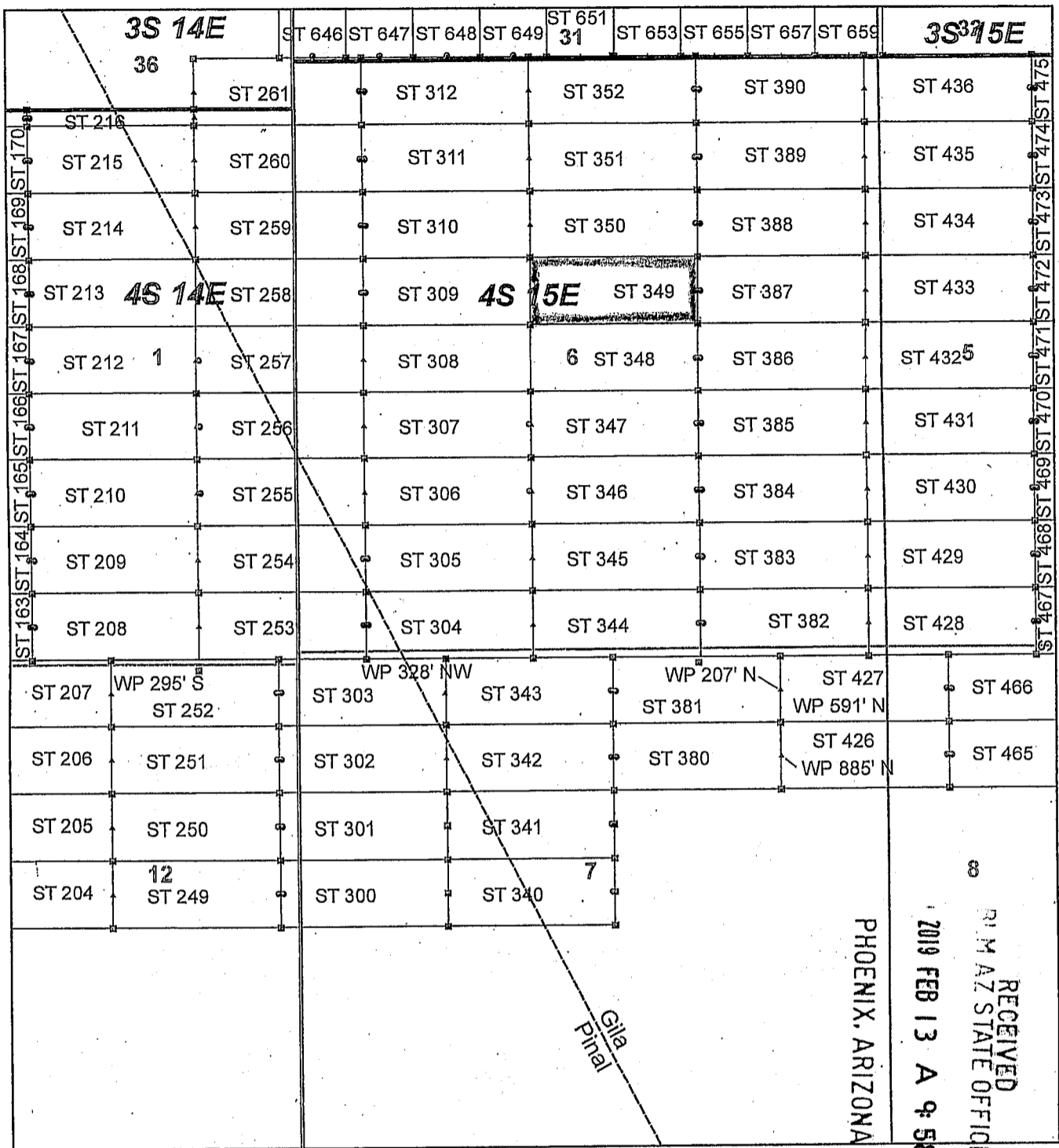
KENNECOTT EXPLORATION COMPANY



By: Erik Best, its Operating Officer

RECEIVED
P. M. AZ STATE OFFICE
2019 FEB 13 A 9:58
PHOENIX, ARIZONA

AM 453613



AM0453613

Steamboat Claim Block, Arizona - Map 5

Steamboat - ST Lode Mining Claims
 T3S and T4S, R14E and R15E G&SRM
 Gila and Pinal Counties, Arizona
 Located January 11 - 19, 2019


Monuments are 1-1/2" by 1-1/2" by 5' Wood Posts projecting at least four feet above the ground. Location Monuments are set 20' inside the Endline along the center of each claim, and are 1500' long X 600' wide unless otherwise depicted and as detailed in the attached Certificate of Location.

TIE POINT: The location monument of claims ST 015 - ST 599 is tied to the northeast corner of Section 33, while the location monument of claims ST 600 - ST 677 and STC 001 - STC 042 is tied to the northeast corner of Section 28, Township 3S, Range 15E, G&SRM, Gila County, Arizona, its distance as shown on the attached Certificate of Location. Bearings and distance are grid north.

Any overlap onto pre-existing lode claims, or Private Land, is acknowledged as non-locatable, and any overlapping portion is acknowledged as invalid.

Legend

- Corner
- ▲ End Center
- Location Monument
- County Line
- Claim Boundary
- Section
- Township



Claims Filed By:
 Kennecott Exploration Company
 2640 West 1700 South
 Salt Lake City, UT 84104

When recorded return to:
Kennecott Exploration Company – Land Dept.
2640 West 1700 South
Salt Lake City, UT 84104

ARIZONA NOTICE OF LOCATION
(LODE CLAIM)

NOTICE IS HEREBY GIVEN THAT KENNECOTT EXPLORATION COMPANY, whose mailing address is 2640 West 1700 South, Salt Lake City, Utah 84104 by its undersigned officer, makes this location of the ST 350 Lode Mining Claim, in Gila County, Arizona.

The general course of the claim is from the East to West, and said claim is within the:

<u>Quarter</u>	<u>Section</u>	<u>Township</u>	<u>Range</u>
NE	6	4S	15E
NW	6	4S	15E

Gila County, Arizona, G&SRM.


This claim is 1500 feet in length and 598 feet in width. This Notice of Location is posted on the centerline of the claim. The claim runs from the location monument on which this notice is posted 20 feet in an easterly direction to the East endline, and 1480 feet in a westerly direction to the West endline. The claim boundaries are marked by six monuments, one at each corner and one at the center of each endline. The location monument on which this notice is posted is situated within Section 6, T4S, R15E, Gila County, Arizona, G&SRM, and is approximately 12179 feet West and 6745 feet South from the NE corner of Section 33, T3S, R15E, Gila County, Arizona, G&SRM. Any overlaps onto pre-existing lode claims, private or State Land are acknowledged as pre-existing rights and that portion of said overlap is acknowledged as invalid.

The undersigned claims the ground as depicted on the map that is attached to a copy of this Notice of Location filed in the office of the Recorder, Gila County, Arizona.

The claim has been monumented in accordance with State and Federal law. Corner, end centers and location monuments are posts, 1-1/2" x 1-1/2" x 5' projecting at least 4' above the ground.

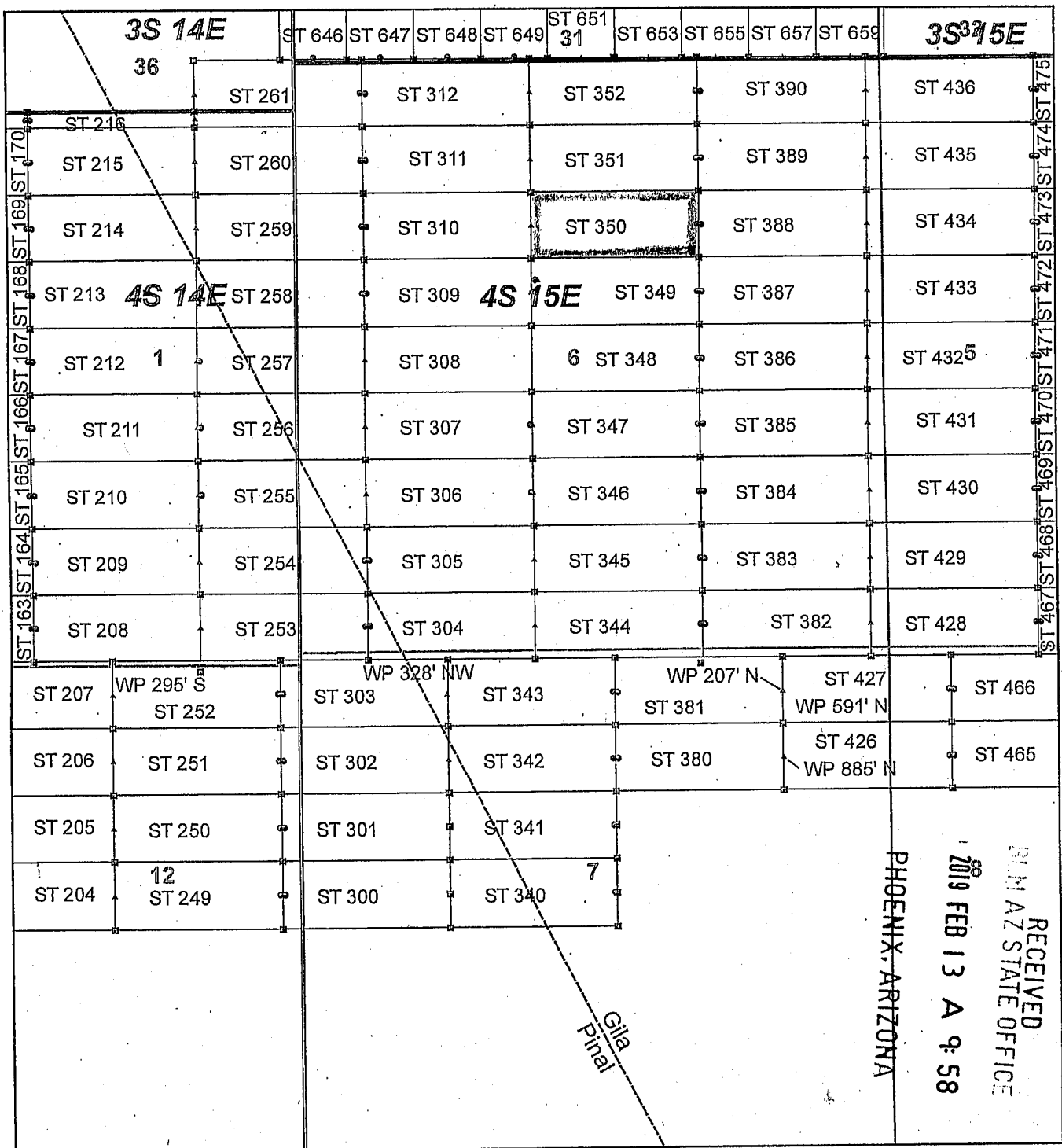
Located, dated and posted on the ground this 16th day of January, 2019.

KENNECOTT EXPLORATION COMPANY


By: Erik Best, its Operating Officer

RECEIVED
R.M. AZ STATE OFFICE
2019 FEB 13 A 9:58
PHOENIX, ARIZONA

AM0453614



Steamboat Claim Block, Arizona - Map 5

Steamboat - ST Lode Mining Claims
 T3S and T4S, R14E and R15E G&SRM
 Gila and Pinal Counties, Arizona
 Located January 11 - 19, 2019


Monuments are 1-1/2" by 1-1/2" by 5' Wood Posts projecting at least four feet above the ground. Location Monuments are set 20' inside the Endline along the center of each claim, and are 1500' long X 600' wide unless otherwise depicted and as detailed in the attached Certificate of Location.

TIE POINT: The location monument of claims ST 015 - ST 599 is tied to the northeast corner of Section 33, while the location monument of claims ST 600 - ST 677 and STC 001 - STC 042 is tied to the northeast corner of Section 28, Township 3S, Range 15E, G&SRM, Gila County, Arizona, its distance as shown on the attached Certificate of Location. Bearings and distance are grid north.

Any overlap onto pre-existing lode claims, or Private Land, is acknowledged as non-locatable, and any overlapping portion is acknowledged as invalid.

Legend

- Corner
- ▲ End Center
- Location Monument
- County Line
- Claim Boundary
- Section
- Township



Claims Filed By:
 Kennecott Exploration Company
 2640 West 1700 South
 Salt Lake City, UT 84104

When recorded return to:
Kennecott Exploration Company – Land Dept.
2640 West 1700 South
Salt Lake City, UT 84104

ARIZONA NOTICE OF LOCATION
(LODE CLAIM)

NOTICE IS HEREBY GIVEN THAT KENNECOTT EXPLORATION COMPANY, whose mailing address is 2640 West 1700 South, Salt Lake City, Utah 84104 by its undersigned officer, makes this location of the ST 351 Lode Mining Claim, in Gila County, Arizona.

The general course of the claim is from the East to West, and said claim is within the:

<u>Quarter</u>	<u>Section</u>	<u>Township</u>	<u>Range</u>
NE	6	4S	15E
NW	6	4S	15E

Gila County, Arizona, G&SRM.


This claim is 1500 feet in length and 598 feet in width. This Notice of Location is posted on the centerline of the claim. The claim runs from the location monument on which this notice is posted 20 feet in an easterly direction to the East endline, and 1480 feet in a westerly direction to the West endline. The claim boundaries are marked by six monuments, one at each corner and one at the center of each endline. The location monument on which this notice is posted is situated within Section 6, T4S, R15E, Gila County, Arizona, G&SRM, and is approximately 12179 feet West and 6147 feet South from the NE corner of Section 33, T3S, R15E, Gila County, Arizona, G&SRM. Any overlaps onto pre-existing lode claims, private or State Land are acknowledged as pre-existing rights and that portion of said overlap is acknowledged as invalid.

The undersigned claims the ground as depicted on the map that is attached to a copy of this Notice of Location filed in the office of the Recorder, Gila County, Arizona.

The claim has been monumented in accordance with State and Federal law. Corner, end centers and location monuments are posts, 1-1/2" x 1-1/2" x 5' projecting at least 4' above the ground.

Located, dated and posted on the ground this 16th day of January, 2019.

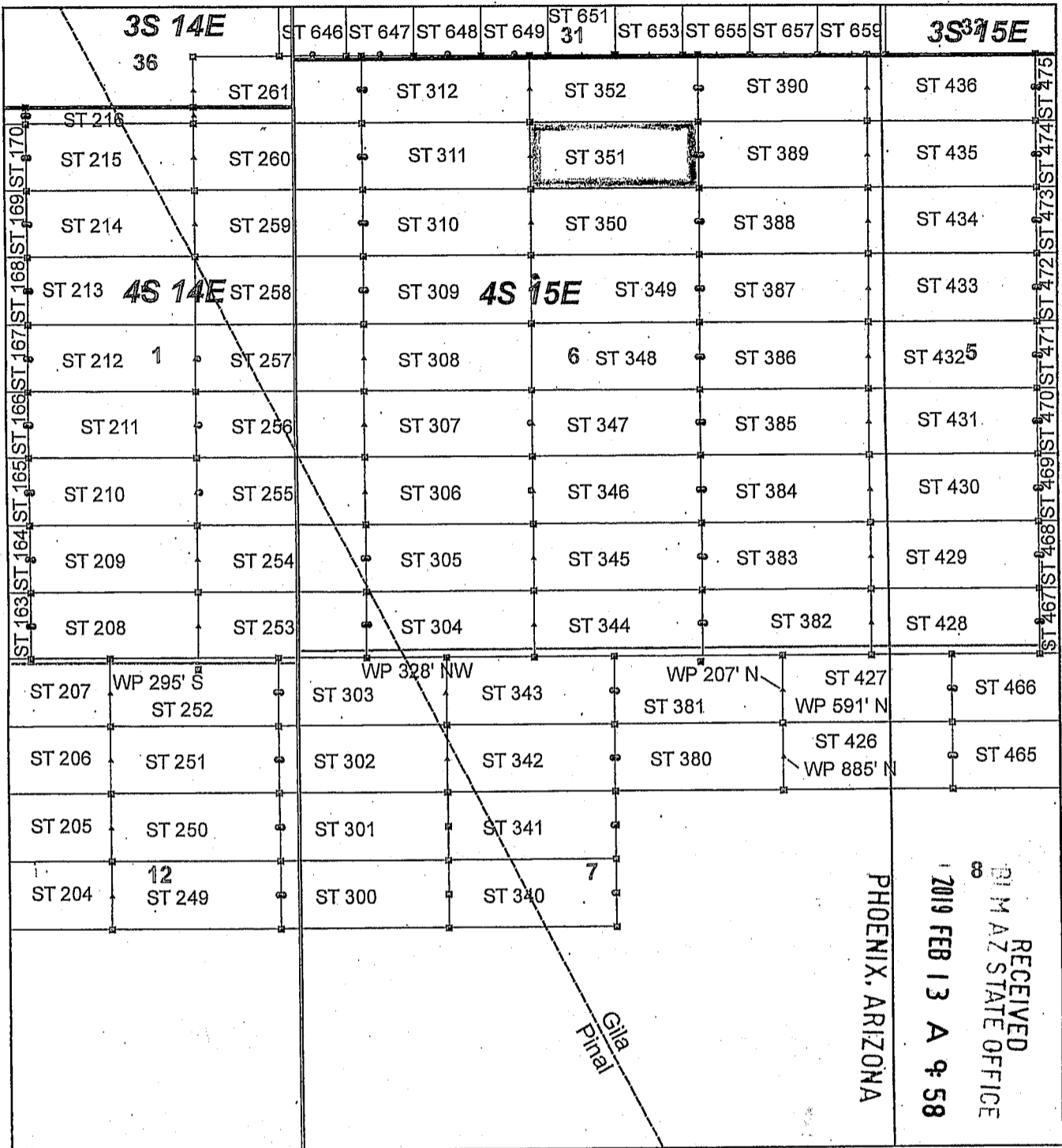
KENNECOTT EXPLORATION COMPANY



By: Erik Best, its Operating Officer

RECEIVED
BLM AZ STATE OFFICE
2019 FEB 13 A 9:58
PHOENIX, ARIZONA

AM0453618



AM0453615

RECEIVED
 BLM AZ STATE OFFICE
 2019 FEB 13 A 9:58
 PHOENIX, ARIZONA

Steamboat Claim Block, Arizona - Map 5

Steamboat - ST Lode Mining Claims
 T3S and T4S, R14E and R15E G&SRM
 Gila and Pinal Counties, Arizona
 Located January 11 - 19, 2019


Monuments are 1-1/2" by 1-1/2" by 5' Wood Posts projecting at least four feet above the ground. Location Monuments are set 20' inside the Endline along the center of each claim, and are 1500' long X 600' wide unless otherwise depicted and as detailed in the attached Certificate of Location.

TIE POINT: The location monument of claims ST 015 - ST 599 is tied to the northeast corner of Section 33, while the location monument of claims ST 600 - ST 677 and STC 001 - STC 042 is tied to the northeast corner of Section 28, Township 3S, Range 15E, G&SRM, Gila County, Arizona, its distance as shown on the attached Certificate of Location. Bearings and distance are grid north.

Any overlap onto pre-existing lode claims, or Private Land, is acknowledged as non-locatable, and any overlapping portion is acknowledged as invalid.

Legend

- Corner
- ▲ End Center
- Location Monument
- County Line
- Claim Boundary
- Section
- Township



Claims Filed By:
 Kennecott Exploration Company
 2640 West 1700 South
 Salt Lake City, UT 84104

When recorded return to:
Kennecott Exploration Company – Land Dept.
2640 West 1700 South
Salt Lake City, UT 84104

ARIZONA NOTICE OF LOCATION
(LODE CLAIM)

NOTICE IS HEREBY GIVEN THAT KENNECOTT EXPLORATION COMPANY, whose mailing address is 2640 West 1700 South, Salt Lake City, Utah 84104 by its undersigned officer, makes this location of the ST 352 Lode Mining Claim, in Gila County, Arizona.

The general course of the claim is from the East to West, and said claim is within the:

<u>Quarter</u>	<u>Section</u>	<u>Township</u>	<u>Range</u>
NE	6	4S	15E
NW	6	4S	15E

Gila County, Arizona, G&SRM.


This claim is 1500 feet in length and 598 feet in width. This Notice of Location is posted on the centerline of the claim. The claim runs from the location monument on which this notice is posted 20 feet in an easterly direction to the East endline, and 1480 feet in a westerly direction to the West endline. The claim boundaries are marked by six monuments, one at each corner and one at the center of each endline. The location monument on which this notice is posted is situated within Section 6, T4S, R15E, Gila County, Arizona, G&SRM, and is approximately 12180 feet West and 5549 feet South from the NE corner of Section 33, T3S, R15E, Gila County, Arizona, G&SRM. Any overlaps onto pre-existing lode claims, private or State Land are acknowledged as pre-existing rights and that portion of said overlap is acknowledged as invalid.

The undersigned claims the ground as depicted on the map that is attached to a copy of this Notice of Location filed in the office of the Recorder, Gila County, Arizona.

The claim has been monumented in accordance with State and Federal law. Corner, end centers and location monuments are posts, 1-1/2" x 1-1/2" x 5' projecting at least 4' above the ground.

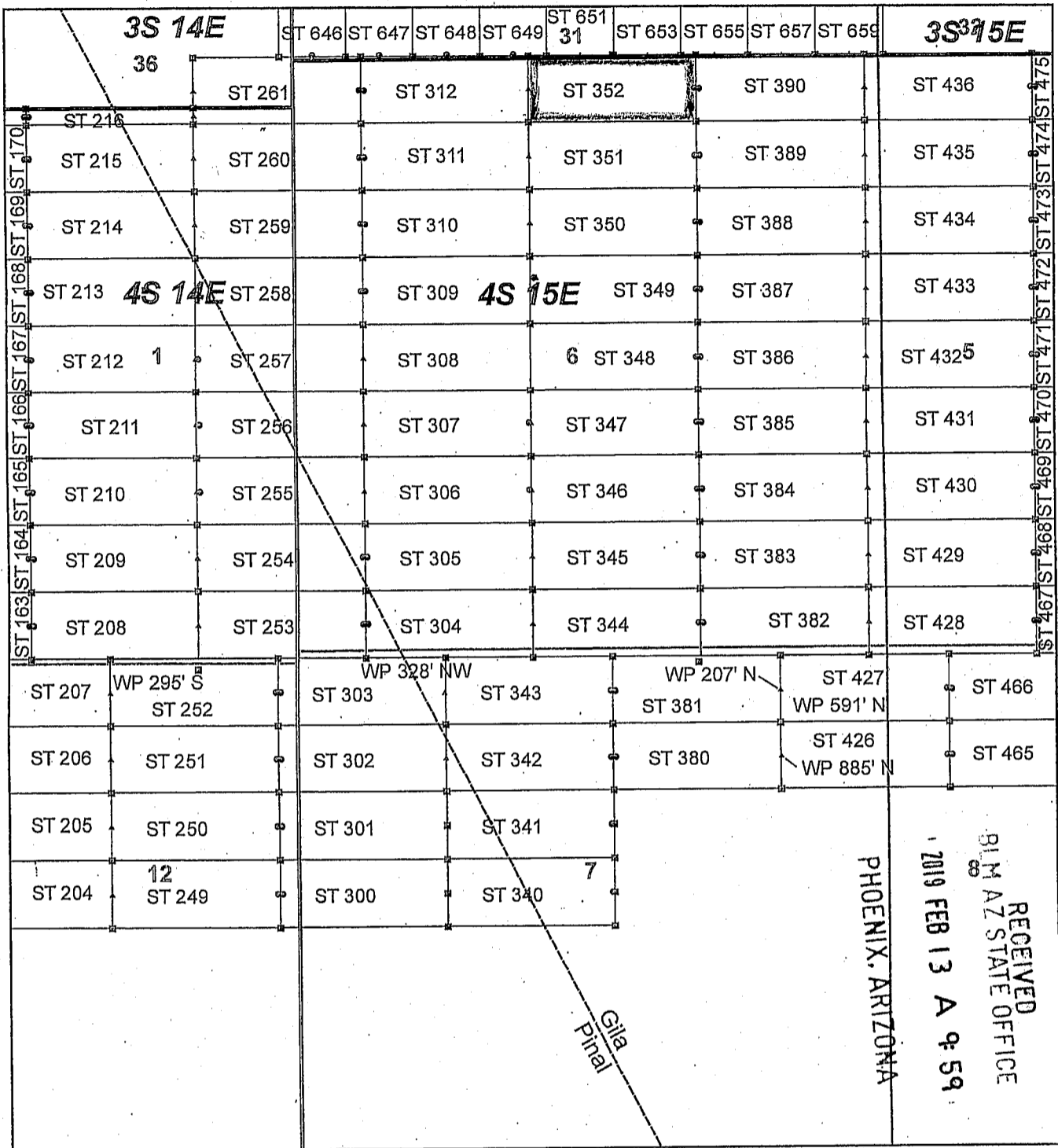
Located, dated and posted on the ground this 16th day of January, 2019.

KENNECOTT EXPLORATION COMPANY


By: Erik Best, its Operating Officer

RECEIVED
BLM AZ STATE OFFICE
2019 FEB 13 A 9:59
PHOENIX, ARIZONA

AM0453616



Steamboat Claim Block, Arizona - Map 5

Steamboat - ST Lode Mining Claims
 T3S and T4S, R14E and R15E G&SRM
 Gila and Pinal Counties, Arizona
 Located January 11 - 19, 2019


Monuments are 1-1/2" by 1-1/2" by 5' Wood Posts projecting at least four feet above the ground. Location Monuments are set 20' inside the Endline along the center of each claim, and are 1500' long X 600' wide unless otherwise depicted and as detailed in the attached Certificate of Location.

TIE POINT: The location monument of claims ST 015 - ST 599 is tied to the northeast corner of Section 33, while the location monument of claims ST 600 - ST 677 and STC 001 - STC 042 is tied to the northeast corner of Section 28, Township 3S, Range 15E, G&SRM, Gila County, Arizona, its distance as shown on the attached Certificate of Location. Bearings and distance are grid north.

Any overlap onto pre-existing lode claims, or Private Land, is acknowledged as non-locatable, and any overlapping portion is acknowledged as invalid.

Legend

- Corner
- ▲ End Center
- Location Monument
- County Line
- Claim Boundary
- Section
- Township



Claims Filed By-
 Kennecott Exploration Company
 2640 West 1700 South
 Salt Lake City, UT 84104

When recorded return to:
Kennecott Exploration Company – Land Dept.
2640 West 1700 South
Salt Lake City, UT 84104

ARIZONA NOTICE OF LOCATION
(LODE CLAIM)

NOTICE IS HEREBY GIVEN THAT KENNECOTT EXPLORATION COMPANY, whose mailing address is 2640 West 1700 South, Salt Lake City, Utah 84104 by its undersigned officer, makes this location of the ST 380 Lode Mining Claim, in Gila County, Arizona.

The general course of the claim is from the East to West, and said claim is within the:

<u>Quarter</u>	<u>Section</u>	<u>Township</u>	<u>Range</u>
NE	7	4S	15E

Gila County, Arizona, G&SRM.


This claim is 1500 feet in length and 598 feet in width. This Notice of Location is posted on the centerline of the claim. The claim runs from the location monument on which this notice is posted 1480 feet in an easterly direction to the East endline, and 20 feet in a westerly direction to the West endline. The claim boundaries are marked by six monuments, one at each corner and one at the center of each endline. The location monument on which this notice is posted is situated within Section 7, T4S, R15E, Gila County, Arizona, G&SRM, and is approximately 12920 feet West and 11533 feet South from the NE corner of Section 33, T3S, R15E, Gila County, Arizona, G&SRM. WP is 590' N NE COR; WP is 885' N E EC. Any overlaps onto pre-existing lode claims, private or State Land are acknowledged as pre-existing rights and that portion of said overlap is acknowledged as invalid.

The undersigned claims the ground as depicted on the map that is attached to a copy of this Notice of Location filed in the office of the Recorder, Gila County, Arizona.

The claim has been monumented in accordance with State and Federal law. Corner, end centers and location monuments are posts, 1-1/2" x 1-1/2" x 5' projecting at least 4' above the ground.

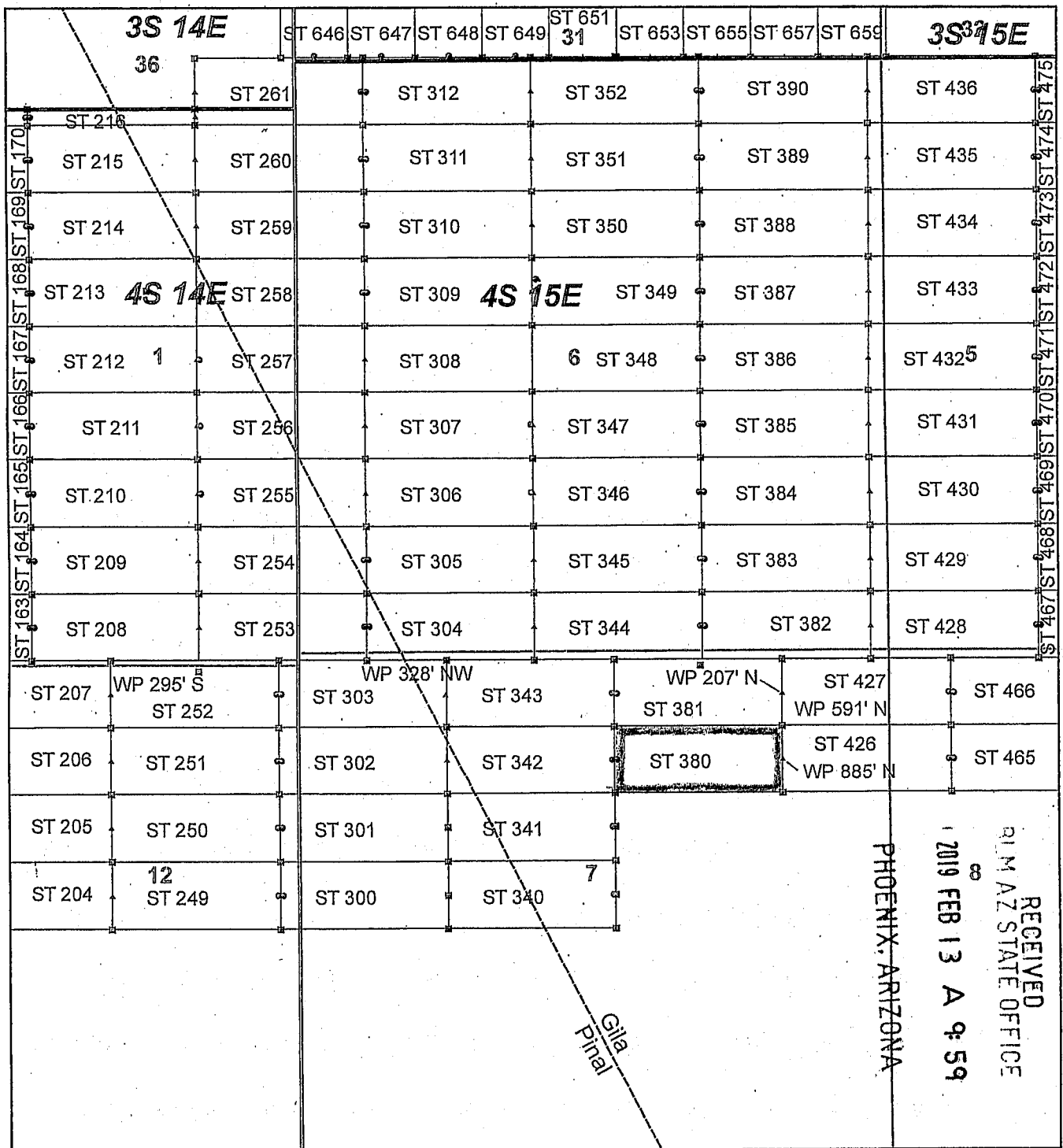
Located, dated and posted on the ground this 16th day of January, 2019.

KENNECOTT EXPLORATION COMPANY


By: Erik Best, its Operating Officer

RECEIVED
R. M. AZ. STATE OFFICE
2019 FEB 13 A 9: 59
PHOENIX, ARIZONA

AMC4536171



Steamboat Claim Block, Arizona - Map 5

Steamboat - ST Lode Mining Claims
 T3S and T4S, R14E and R15E G&SRM
 Gila and Pinal Counties, Arizona
 Located January 11 - 19, 2019


Monuments are 1-1/2" by 1-1/2" by 5' Wood Posts projecting at least four feet above the ground. Location Monuments are set 20' inside the Endline along the center of each claim, and are 1500' long X 600' wide unless otherwise depicted and as detailed in the attached Certificate of Location.

TIE POINT: The location monument of claims ST 015 - ST 599 is tied to the northeast corner of Section 33, while the location monument of claims ST 600 - ST 677 and STC 001 - STC 042 is tied to the northeast corner of Section 28, Township 3S, Range 15E, G&SRM, Gila County, Arizona, its distance as shown on the attached Certificate of Location. Bearings and distance are grid north.

Any overlap onto pre-existing lode claims, or Private Land, is acknowledged as non-locatable, and any overlapping portion is acknowledged as invalid.

Legend

- Corner
- ▲ End Center
- Location Monument
- County Line
- Claim Boundary
- Section
- Township



Claims Filed By-
 Kennecott Exploration Company
 2640 West 1700 South
 Salt Lake City, UT 84104

When recorded return to:
Kennecott Exploration Company – Land Dept.
2640 West 1700 South
Salt Lake City, UT 84104

ARIZONA NOTICE OF LOCATION
(LODE CLAIM)

NOTICE IS HEREBY GIVEN THAT KENNECOTT EXPLORATION COMPANY, whose mailing address is 2640 West 1700 South, Salt Lake City, Utah 84104 by its undersigned officer, makes this location of the ST 381 Lode Mining Claim, in Gila County, Arizona.

The general course of the claim is from the East to West, and said claim is within the:

<u>Quarter</u>	<u>Section</u>	<u>Township</u>	<u>Range</u>
NE	7	4S	15E

Gila County, Arizona, G&SRM.

This claim is 1500 feet in length and 598 feet in width. This Notice of Location is posted on the centerline of the claim. The claim runs from the location monument on which this notice is posted 1480 feet in an easterly direction to the East endline, and 20 feet in a westerly direction to the West endline. The claim boundaries are marked by six monuments, one at each corner and one at the center of each endline. The location monument on which this notice is posted is situated within Section 7, T4S, R15E, Gila County, Arizona, G&SRM, and is approximately 12921 feet West and 10934 feet South from the NE corner of Section 33, T3S, R15E, Gila County, Arizona, G&SRM. WP is 590' N SE COR; WP is 295' N E EC. Any overlaps onto pre-existing lode claims, private or State Land are acknowledged as pre-existing rights and that portion of said overlap is acknowledged as invalid.

The undersigned claims the ground as depicted on the map that is attached to a copy of this Notice of Location filed in the office of the Recorder, Gila County, Arizona.

The claim has been monumented in accordance with State and Federal law. Corner, end centers and location monuments are posts, 1-1/2" x 1-1/2" x 5' projecting at least 4' above the ground.

Located, dated and posted on the ground this 16th day of January, 2019.

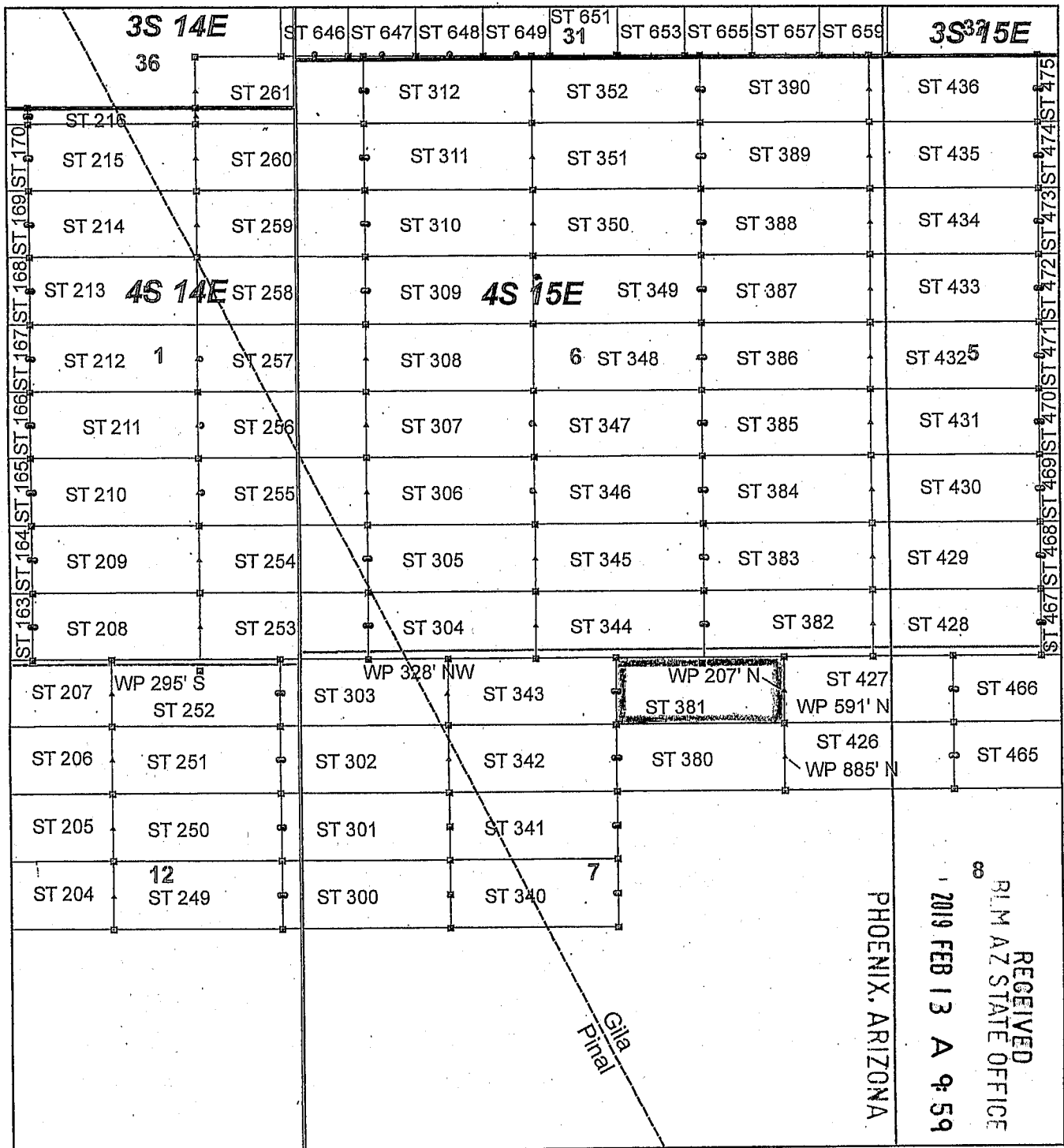
KENNECOTT EXPLORATION COMPANY



By: Erik Best, its Operating Officer

RECEIVED
R.M. AZ STATE OFFICE
2019 FEB 13 A 9:59
PHOENIX, ARIZONA

AM0453610



Steamboat Claim Block, Arizona - Map 5

Steamboat - ST Lode Mining Claims
 T3S and T4S, R14E and R15E G&SRM
 Gila and Pinal Counties, Arizona
 Located January 11 - 19, 2019

Monuments are 1-1/2" by 1-1/2" by 5' Wood Posts projecting at least four feet above the ground. Location Monuments are set 20' inside the Endline along the center of each claim, and are 1500' long X 600' wide unless otherwise depicted and as detailed in the attached Certificate of Location.

TIE POINT: The location monument of claims ST 015 - ST 599 is tied to the northeast corner of Section 33, while the location monument of claims ST 600 - ST 677 and STC 001 - STC 042 is tied to the northeast corner of Section 28, Township 3S, Range 15E, G&SRM, Gila County, Arizona, its distance as shown on the attached Certificate of Location. Bearings and distance are grid north.

Any overlap onto pre-existing lode claims, or Private Land, is acknowledged as non-locatable, and any overlapping portion is acknowledged as invalid.

Legend

- Corner
- ▲ End Center
- Location Monument
- County Line
- Claim Boundary
- Section
- Township

0 0.175 0.35 Miles

Claims Filed By-
 Kennecott Exploration Company
 2640 West 1700 South
 Salt Lake City, UT 84104

When recorded return to:
Kennecott Exploration Company – Land Dept.
2640 West 1700 South
Salt Lake City, UT 84104

ARIZONA NOTICE OF LOCATION
(LODE CLAIM)

NOTICE IS HEREBY GIVEN THAT KENNECOTT EXPLORATION COMPANY, whose mailing address is 2640 West 1700 South, Salt Lake City, Utah 84104 by its undersigned officer, makes this location of the ST 382 Lode Mining Claim, in Gila County, Arizona.

The general course of the claim is from the East to West, and said claim is within the:

<u>Quarter</u>	<u>Section</u>	<u>Township</u>	<u>Range</u>
SE	6	4S	15E
NE	7	4S	15E

Gila County, Arizona, G&SRM.

This claim is 1500 feet in length and 598 feet in width. This Notice of Location is posted on the centerline of the claim. The claim runs from the location monument on which this notice is posted 1480 feet in an easterly direction to the East endline, and 20 feet in a westerly direction to the West endline. The claim boundaries are marked by six monuments, one at each corner and one at the center of each endline. The location monument on which this notice is posted is situated within Section 6, T4S, R15E, Gila County, Arizona, G&SRM, and is approximately 12134 feet West and 10336 feet South from the NE corner of Section 33, T3S, R15E, Gila County, Arizona, G&SRM. Any overlaps onto pre-existing lode claims, private or State Land are acknowledged as pre-existing rights and that portion of said overlap is acknowledged as invalid.

The undersigned claims the ground as depicted on the map that is attached to a copy of this Notice of Location filed in the office of the Recorder, Gila County, Arizona.

The claim has been monumented in accordance with State and Federal law. Corner, end centers and location monuments are posts, 1-1/2" x 1-1/2" x 5' projecting at least 4' above the ground.

Located, dated and posted on the ground this 16th day of January, 2019.

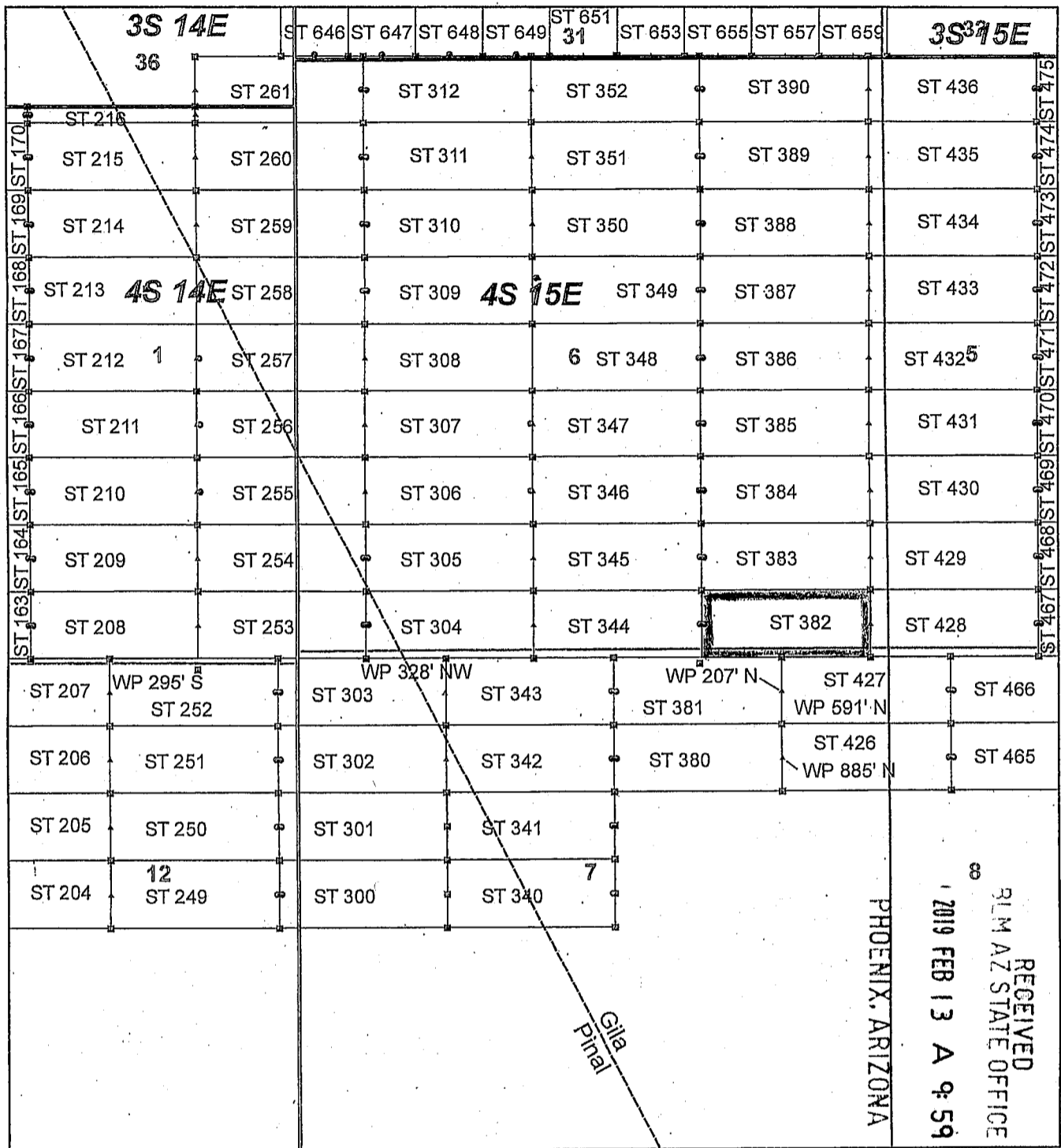
KENNECOTT EXPLORATION COMPANY



By: Erik Best, its Operating Officer

RECEIVED
R.L.M. AZ STATE OFFICE
2019 FEB 13 A 9:59
PHOENIX, ARIZONA

AM0453619



AM04536191

RECEIVED
 RLM AZ STATE OFFICE
 2019 FEB 13 A 9:59
 PHOENIX, ARIZONA

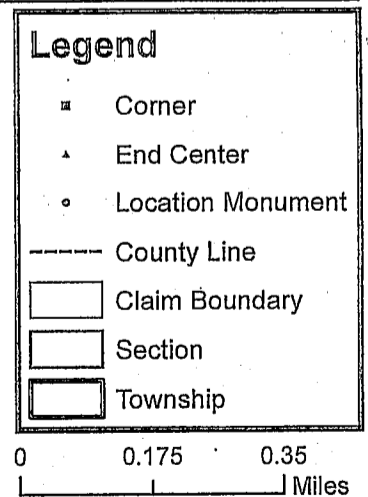
Steamboat Claim Block, Arizona - Map 5

Steamboat - ST Lode Mining Claims
 T3S and T4S, R14E and R15E G&SRM
 Gila and Pinal Counties, Arizona
 Located January 11 - 19, 2019

Monuments are 1-1/2" by 1-1/2" by 5' Wood Posts projecting at least four feet above the ground. Location Monuments are set 20' inside the Endline along the center of each claim, and are 1500' long X 600' wide unless otherwise depicted and as detailed in the attached Certificate of Location.

TIE POINT: The location monument of claims ST 015 - ST 599 is tied to the northeast corner of Section 33, while the location monument of claims ST 600 - ST 677 and STC 001 - STC 042 is tied to the northeast corner of Section 28, Township 3S, Range 15E, G&SRM, Gila County, Arizona, its distance as shown on the attached Certificate of Location. Bearings and distance are grid north.

Any overlap onto pre-existing lode claims, or Private Land, is acknowledged as non-locatable, and any overlapping portion is acknowledged as invalid.



Claims Filed By-
 Kennecott Exploration Company
 2640 West 1700 South
 Salt Lake City, UT 84104

When recorded return to:
Kennecott Exploration Company – Land Dept.
2640 West 1700 South
Salt Lake City, UT 84104

ARIZONA NOTICE OF LOCATION
(LODE CLAIM)

NOTICE IS HEREBY GIVEN THAT KENNECOTT EXPLORATION COMPANY, whose mailing address is 2640 West 1700 South, Salt Lake City, Utah 84104 by its undersigned officer, makes this location of the ST 383 Lode Mining Claim, in Gila County, Arizona.

The general course of the claim is from the East to West, and said claim is within the:

<u>Quarter</u>	<u>Section</u>	<u>Township</u>	<u>Range</u>
SE	6	4S	15E

Gila County, Arizona, G&SRM.

This claim is 1500 feet in length and 598 feet in width. This Notice of Location is posted on the centerline of the claim. The claim runs from the location monument on which this notice is posted 1480 feet in an easterly direction to the East endline, and 20 feet in a westerly direction to the West endline. The claim boundaries are marked by six monuments, one at each corner and one at the center of each endline. The location monument on which this notice is posted is situated within Section 6, T4S, R15E, Gila County, Arizona, G&SRM, and is approximately 12135 feet West and 9738 feet South from the NE corner of Section 33, T3S, R15E, Gila County, Arizona, G&SRM. Any overlaps onto pre-existing lode claims, private or State Land are acknowledged as pre-existing rights and that portion of said overlap is acknowledged as invalid.

The undersigned claims the ground as depicted on the map that is attached to a copy of this Notice of Location filed in the office of the Recorder, Gila County, Arizona.

The claim has been monumented in accordance with State and Federal law. Corner, end centers and location monuments are posts, 1-1/2" x 1-1/2" x 5' projecting at least 4' above the ground.

Located, dated and posted on the ground this 16th day of January, 2019.

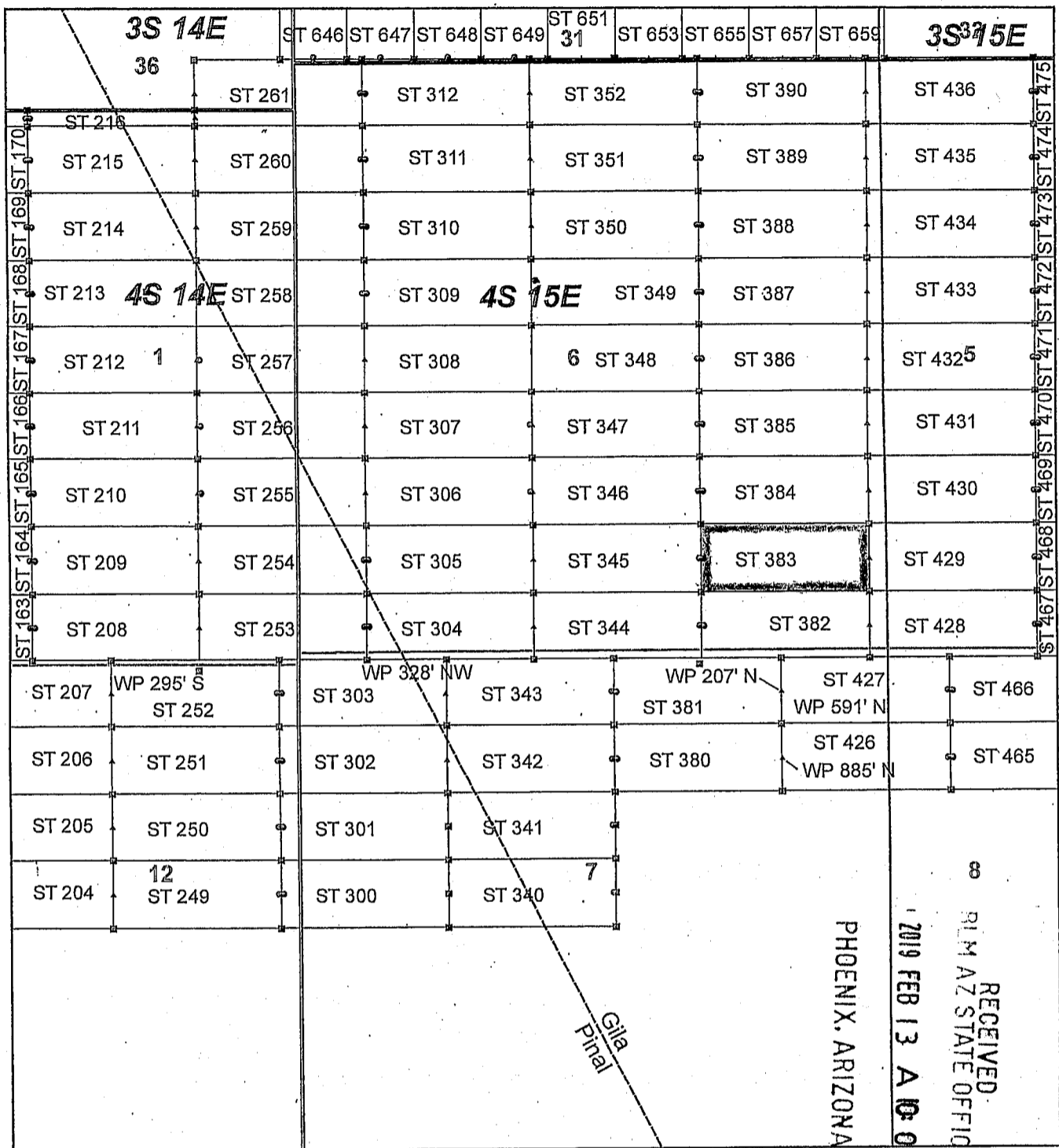
KENNECOTT EXPLORATION COMPANY



By: Erik Best, its Operating Officer

RECEIVED
RIM AZ STATE OFFICE
2019 FEB 13 A 10:00
PHOENIX, ARIZONA

AMC453628



Steamboat Claim Block, Arizona - Map 5

Steamboat - ST Lode Mining Claims
 T3S and T4S, R14E and R15E G&SRM
 Gila and Pinal Counties, Arizona
 Located January 11 - 19, 2019

Monuments are 1-1/2" by 1-1/2" by 5' Wood Posts projecting at least four feet above the ground. Location Monuments are set 20' inside the Endline along the center of each claim, and are 1500' long X 600' wide unless otherwise depicted and as detailed in the attached Certificate of Location.

TIE POINT: The location monument of claims ST 015 - ST 599 is tied to the northeast corner of Section 33, while the location monument of claims ST 600 - ST 677 and STC 001 - STC 042 is tied to the northeast corner of Section 28, Township 3S, Range 15E, G&SRM, Gila County, Arizona, its distance as shown on the attached Certificate of Location. Bearings and distance are grid north.

Any overlap onto pre-existing lode claims, or Private Land, is acknowledged as non-locatable, and any overlapping portion is acknowledged as invalid.

Legend

- Corner
- ▲ End Center
- Location Monument
- County Line
- Claim Boundary
- Section
- Township

0 0.175 0.35 Miles

Claims Filed By-
 Kennecott Exploration Company
 2640 West 1700 South
 Salt Lake City, UT 84104

AMC 453620

When recorded return to:
Kennecott Exploration Company – Land Dept.
2640 West 1700 South
Salt Lake City, UT 84104

ARIZONA NOTICE OF LOCATION
(LODE CLAIM)

NOTICE IS HEREBY GIVEN THAT KENNECOTT EXPLORATION COMPANY, whose mailing address is 2640 West 1700 South, Salt Lake City, Utah 84104 by its undersigned officer, makes this location of the ST 384 Lode Mining Claim, in Gila County, Arizona.

The general course of the claim is from the East to West, and said claim is within the:

<u>Quarter</u>	<u>Section</u>	<u>Township</u>	<u>Range</u>
SE	6	4S	15E

Gila County, Arizona, G&SRM.

This claim is 1500 feet in length and 598 feet in width. This Notice of Location is posted on the centerline of the claim. The claim runs from the location monument on which this notice is posted 1480 feet in an easterly direction to the East endline, and 20 feet in a westerly direction to the West endline. The claim boundaries are marked by six monuments, one at each corner and one at the center of each endline. The location monument on which this notice is posted is situated within Section 6, T4S, R15E, Gila County, Arizona, G&SRM, and is approximately 12136 feet West and 9140 feet South from the NE corner of Section 33, T3S, R15E, Gila County, Arizona, G&SRM. Any overlaps onto pre-existing lode claims, private or State Land are acknowledged as pre-existing rights and that portion of said overlap is acknowledged as invalid.

The undersigned claims the ground as depicted on the map that is attached to a copy of this Notice of Location filed in the office of the Recorder, Gila County, Arizona.

The claim has been monumented in accordance with State and Federal law. Corner, end centers and location monuments are posts, 1-1/2" x 1-1/2" x 5' projecting at least 4' above the ground.

Located, dated and posted on the ground this 16th day of January, 2019.

KENNECOTT EXPLORATION COMPANY



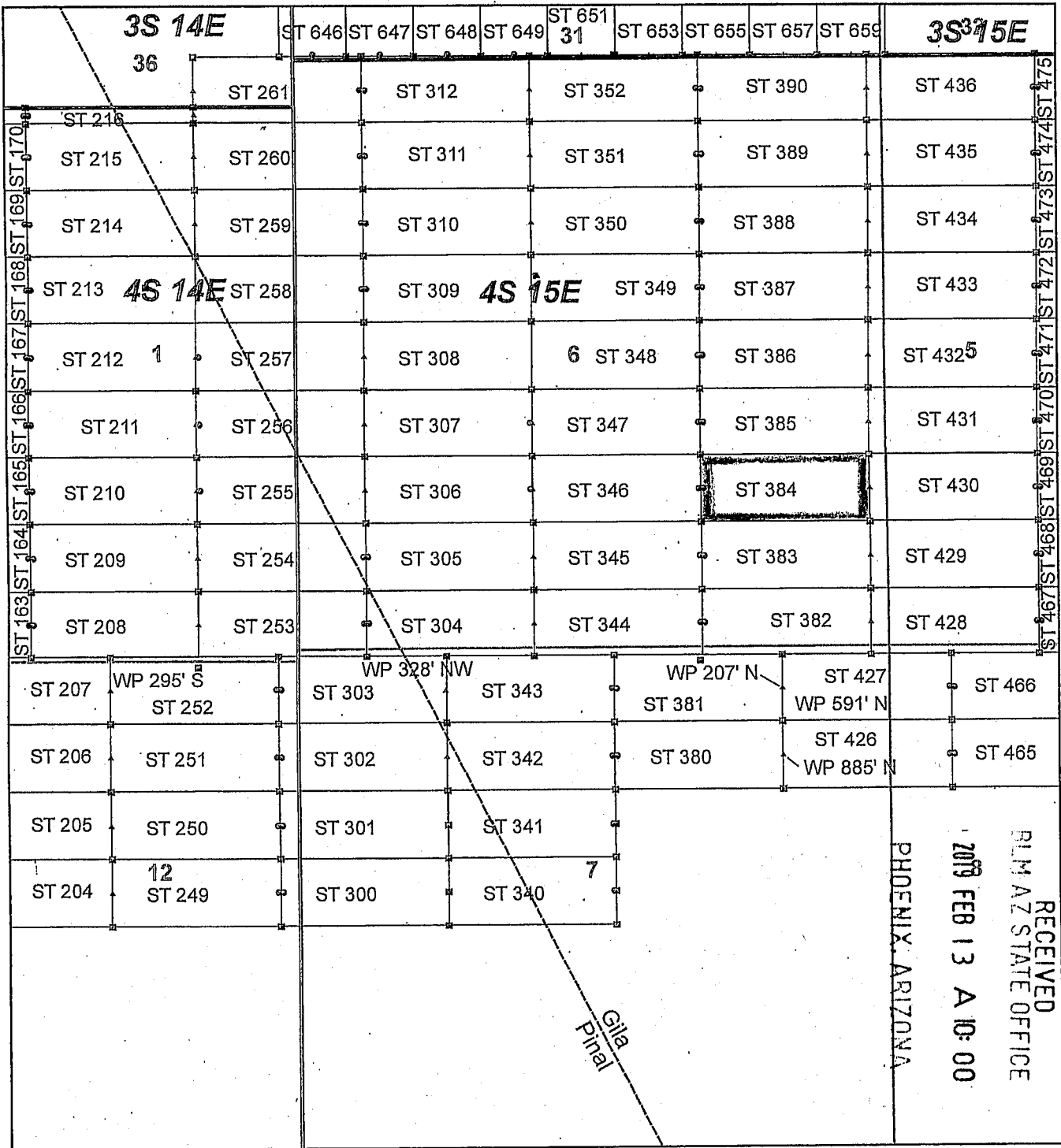
By: Erik Best, its Operating Officer

PHOENIX, ARIZONA

2019 FEB 13 A 10:00

RECEIVED
SUN AZ STATE OFFICE

AMC453621



Steamboat Claim Block, Arizona - Map 5

Steamboat - ST Lode Mining Claims
 T3S and T4S, R14E and R15E G&SRM
 Gila and Pinal Counties, Arizona
 Located January 11 - 16, 2019

Monuments are 1-1/2" by 1-1/2" by 5' Wood Posts projecting at least four feet above the ground. Location Monuments are set 20' inside the Endline along the center of each claim, and are 1500' long X 600' wide unless otherwise depicted and as detailed in the attached Certificate of Location.

TIE POINT: The location monument of claims ST 015 - ST 599 is tied to the northeast corner of Section 33, while the location monument of claims ST 600 - ST 677 and STC 001 - STC 042 is tied to the northeast corner of Section 28, Township 3S, Range 15E, G&SRM, Gila County, Arizona, its distance as shown on the attached Certificate of Location. Bearings and distance are grid north.

Any overlap onto pre-existing lode claims, or Private Land, is acknowledged as non-locatable, and any overlapping portion is acknowledged as invalid.

Legend

- Corner
- ▲ End Center
- Location Monument
- County Line
- Claim Boundary
- Section
- Township

0 0.175 0.35
 Miles

Claims Filed By:
 Kennecott Exploration Company
 2640 West 1700 South
 Salt Lake City, UT 84104

When recorded return to:
Kennecott Exploration Company – Land Dept.
2640 West 1700 South
Salt Lake City, UT 84104

ARIZONA NOTICE OF LOCATION
(LODE CLAIM)

NOTICE IS HEREBY GIVEN THAT KENNECOTT EXPLORATION COMPANY, whose mailing address is 2640 West 1700 South, Salt Lake City, Utah 84104 by its undersigned officer, makes this location of the ST 385 Lode Mining Claim, in Gila County, Arizona.

The general course of the claim is from the East to West, and said claim is within the:

<u>Quarter</u>	<u>Section</u>	<u>Township</u>	<u>Range</u>
SE	6	4S	15E

Gila County, Arizona, G&SRM.


This claim is 1500 feet in length and 598 feet in width. This Notice of Location is posted on the centerline of the claim. The claim runs from the location monument on which this notice is posted 1480 feet in an easterly direction to the East endline, and 20 feet in a westerly direction to the West endline. The claim boundaries are marked by six monuments, one at each corner and one at the center of each endline. The location monument on which this notice is posted is situated within Section 6, T4S, R15E, Gila County, Arizona, G&SRM, and is approximately 12137 feet West and 8542 feet South from the NE corner of Section 33, T3S, R15E, Gila County, Arizona, G&SRM. Any overlaps onto pre-existing lode claims, private or State Land are acknowledged as pre-existing rights and that portion of said overlap is acknowledged as invalid.

The undersigned claims the ground as depicted on the map that is attached to a copy of this Notice of Location filed in the office of the Recorder, Gila County, Arizona.

The claim has been monumented in accordance with State and Federal law. Corner, end centers and location monuments are posts, 1-1/2" x 1-1/2" x 5' projecting at least 4' above the ground.

Located, dated and posted on the ground this 16th day of January, 2019.

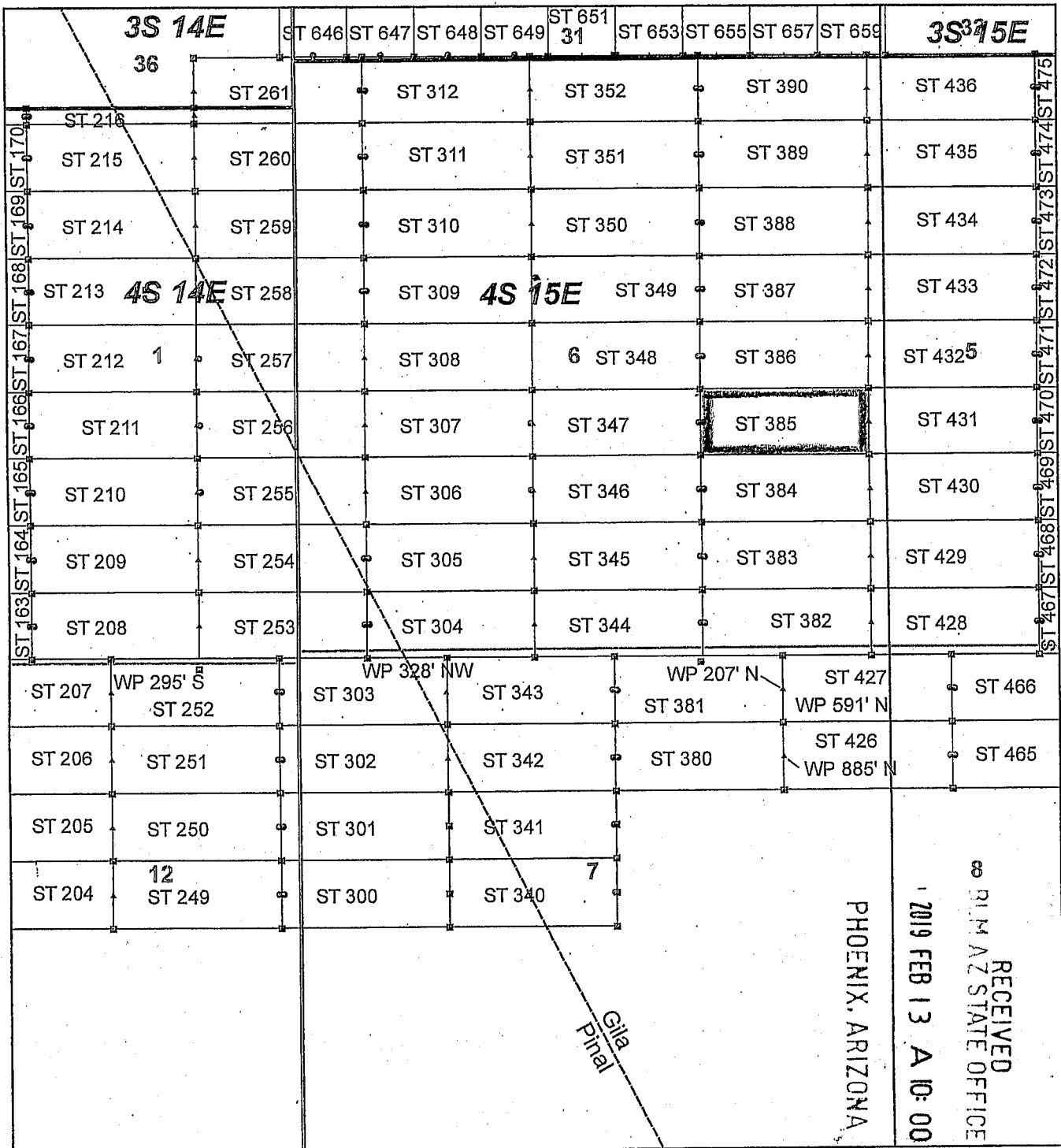
KENNECOTT EXPLORATION COMPANY



By: Erik Best, its Operating Officer

RECEIVED
DLM AZ STATE OFFICE
2019 FEB 13 A 10:00
PHOENIX, ARIZONA

AM0453622



AMC453622

Steamboat Claim Block, Arizona - Map 5

Steamboat - ST Lode Mining Claims
 T3S and T4S, R14E and R15E G&SRM
 Gila and Pinal Counties, Arizona
 Located January 11 - 19, 2019


Monuments are 1-1/2" by 1-1/2" by 5' Wood Posts projecting at least four feet above the ground. Location Monuments are set 20' inside the Endline along the center of each claim, and are 1500' long X 600' wide unless otherwise depicted and as detailed in the attached Certificate of Location.

TIE POINT: The location monument of claims ST 015 - ST 599 is tied to the northeast corner of Section 33, while the location monument of claims ST 600 - ST 677 and STC 001 - STC 042 is tied to the northeast corner of Section 28, Township 3S, Range 15E, G&SRM, Gila County, Arizona, its distance as shown on the attached Certificate of Location. Bearings and distance are grid north.

Any overlap onto pre-existing lode claims, or Private Land, is acknowledged as non-locatable, and any overlapping portion is acknowledged as invalid.

Legend

- Corner
- ▲ End Center
- Location Monument
- County Line
- ▭ Claim Boundary
- ▭ Section
- ▭ Township



Claims Filed By-
 Kennecott Exploration Company
 2640 West 1700 South
 Salt Lake City, UT 84104

When recorded return to:
Kennecott Exploration Company – Land Dept.
2640 West 1700 South
Salt Lake City, UT 84104

ARIZONA NOTICE OF LOCATION
(LODE CLAIM)

NOTICE IS HEREBY GIVEN THAT KENNECOTT EXPLORATION COMPANY, whose mailing address is 2640 West 1700 South, Salt Lake City, Utah 84104 by its undersigned officer, makes this location of the ST 386 Lode Mining Claim, in Gila County, Arizona.

The general course of the claim is from the East to West, and said claim is within the:

<u>Quarter</u>	<u>Section</u>	<u>Township</u>	<u>Range</u>
SE	6	4S	15E
NE	6	4S	15E

Gila County, Arizona, G&SRM.


This claim is 1500 feet in length and 598 feet in width. This Notice of Location is posted on the centerline of the claim. The claim runs from the location monument on which this notice is posted 1480 feet in an easterly direction to the East endline, and 20 feet in a westerly direction to the West endline. The claim boundaries are marked by six monuments, one at each corner and one at the center of each endline. The location monument on which this notice is posted is situated within Section 6, T4S, R15E, Gila County, Arizona, G&SRM, and is approximately 12137 feet West and 7943 feet South from the NE corner of Section 33, T3S, R15E, Gila County, Arizona, G&SRM. Any overlaps onto pre-existing lode claims, private or State Land are acknowledged as pre-existing rights and that portion of said overlap is acknowledged as invalid.

The undersigned claims the ground as depicted on the map that is attached to a copy of this Notice of Location filed in the office of the Recorder, Gila County, Arizona.

The claim has been monumented in accordance with State and Federal law. Corner, end centers and location monuments are posts, 1-1/2" x 1-1/2" x 5' projecting at least 4' above the ground.

Located, dated and posted on the ground this 16th day of January, 2019.

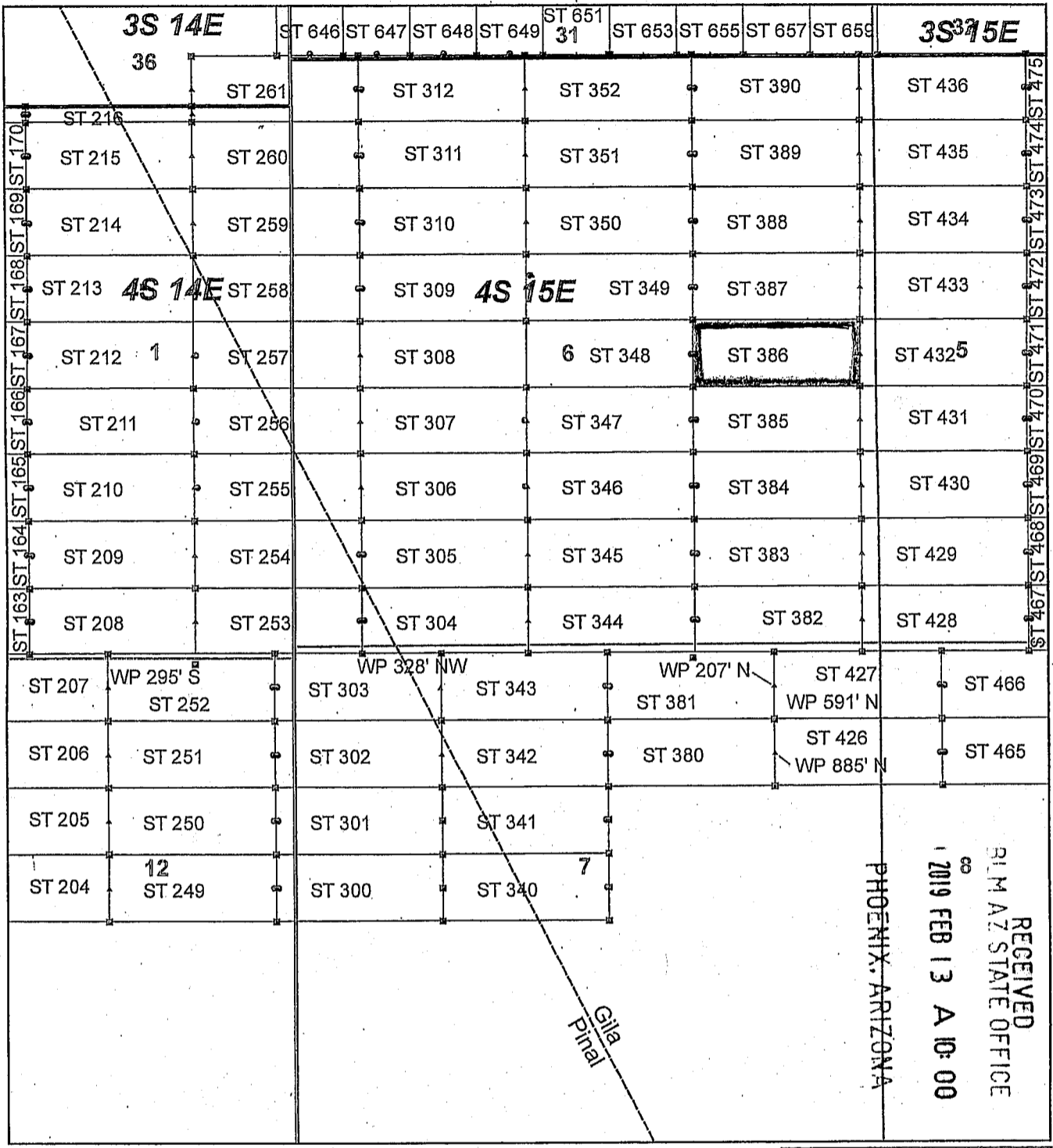
KENNECOTT EXPLORATION COMPANY


By: Erik Best, its Operating Officer

RECEIVED
RLM AZ STATE OFFICE
2019 FEB 13 A 10:00
PHOENIX, ARIZONA

AM0453623

AM0453623



Steamboat Claim Block, Arizona - Map 5

Steamboat - ST Lode Mining Claims
 T3S and T4S, R14E and R15E G&SRM
 Gila and Pinal Counties, Arizona
 Located January 11 - 16, 2019


Monuments are 1-1/2" by 1-1/2" by 5' Wood Posts projecting at least four feet above the ground. Location Monuments are set 20' inside the Endline along the center of each claim, and are 1500' long X 600' wide unless otherwise depicted and as detailed in the attached Certificate of Location.

TIE POINT: The location monument of claims ST 015 - ST 599 is tied to the northeast corner of Section 33, while the location monument of claims ST 600 - ST 677 and STC 001 - STC 042 is tied to the northeast corner of Section 28, Township 3S, Range 15E, G&SRM, Gila County, Arizona, its distance as shown on the attached Certificate of Location. Bearings and distance are grid north.

Any overlap onto pre-existing lode claims, or Private Land, is acknowledged as non-locatable, and any overlapping portion is acknowledged as invalid.

Legend

- Corner
- ▲ End Center
- Location Monument
- County Line
- Claim Boundary
- Section
- Township



Claims Filed By:
 Kennecott Exploration Company
 2640 West 1700 South
 Salt Lake City, UT 84104

When recorded return to:
Kennecott Exploration Company – Land Dept.
2640 West 1700 South
Salt Lake City, UT 84104

ARIZONA NOTICE OF LOCATION
(LODE CLAIM)

NOTICE IS HEREBY GIVEN THAT KENNECOTT EXPLORATION COMPANY, whose mailing address is 2640 West 1700 South, Salt Lake City, Utah 84104 by its undersigned officer, makes this location of the ST 387 Lode Mining Claim, in Gila County, Arizona.

The general course of the claim is from the East to West, and said claim is within the:

<u>Quarter</u>	<u>Section</u>	<u>Township</u>	<u>Range</u>
NE	6	4S	15E

Gila County, Arizona, G&SRM.

This claim is 1500 feet in length and 598 feet in width. This Notice of Location is posted on the centerline of the claim. The claim runs from the location monument on which this notice is posted 1480 feet in an easterly direction to the East endline, and 20 feet in a westerly direction to the West endline. The claim boundaries are marked by six monuments, one at each corner and one at the center of each endline. The location monument on which this notice is posted is situated within Section 6, T4S, R15E, Gila County, Arizona, G&SRM, and is approximately 12138 feet West and 7345 feet South from the NE corner of Section 33, T3S, R15E, Gila County, Arizona, G&SRM. Any overlaps onto pre-existing lode claims, private or State Land are acknowledged as pre-existing rights and that portion of said overlap is acknowledged as invalid.

The undersigned claims the ground as depicted on the map that is attached to a copy of this Notice of Location filed in the office of the Recorder, Gila County, Arizona.

The claim has been monumented in accordance with State and Federal law. Corner, end centers and location monuments are posts, 1-1/2" x 1-1/2" x 5' projecting at least 4' above the ground.

Located, dated and posted on the ground this 16th day of January, 2019.

KENNECOTT EXPLORATION COMPANY



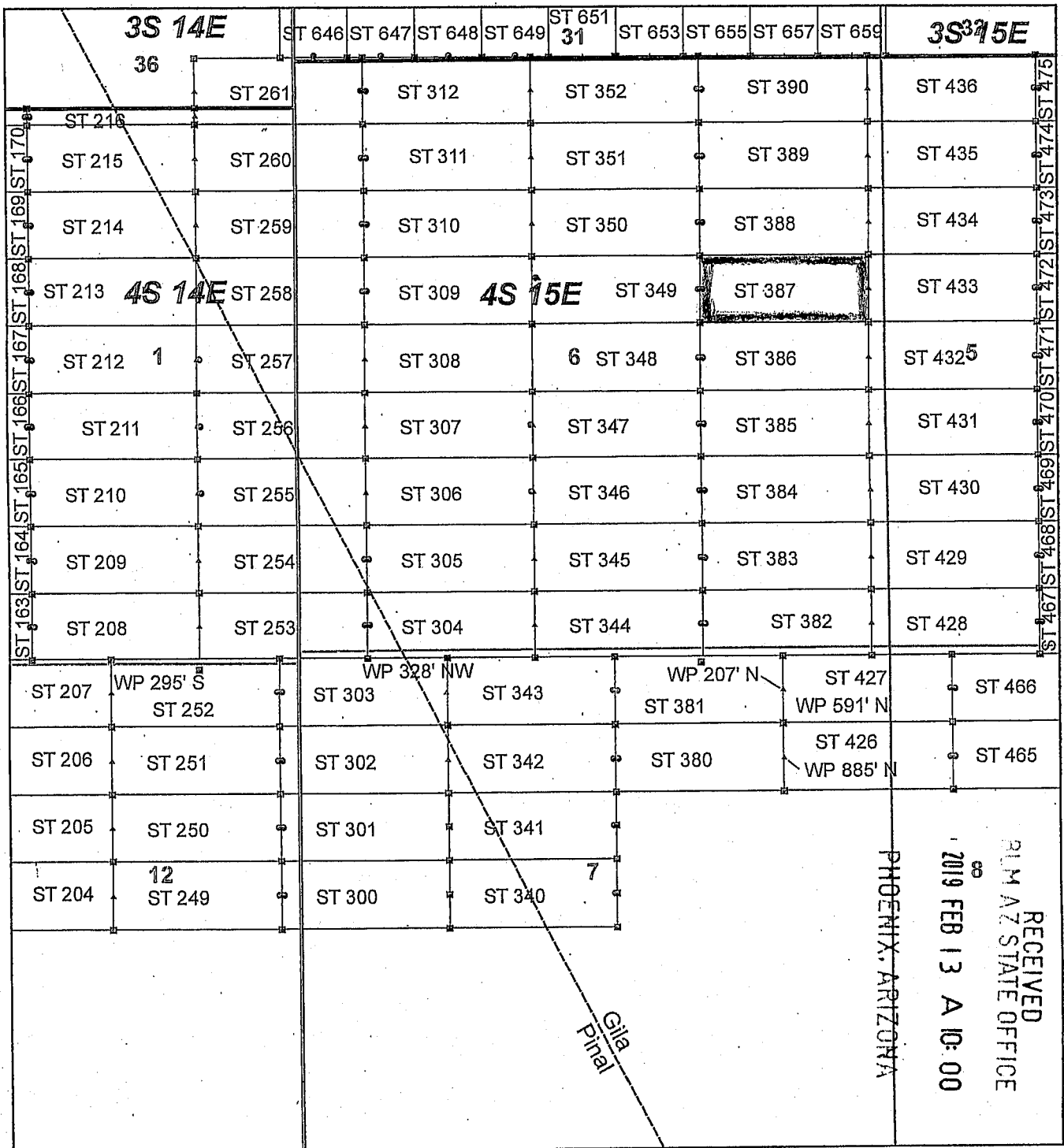
By: Erik Best, its Operating Officer

PHOENIX, ARIZONA

2019 FEB 13 A 10:00

RECEIVED
S.M. AZ STATE OFFICE

AM0453624



AMC453624

Steamboat Claim Block, Arizona - Map 5

Steamboat - ST Lode Mining Claims
 T3S and T4S, R14E and R15E G&SRM
 Gila and Pinal Counties, Arizona
 Located January 11 - 19, 2019

Monuments are 1-1/2" by 1-1/2" by 5' Wood Posts projecting at least four feet above the ground. Location Monuments are set 20' inside the Endline along the center of each claim, and are 1500' long X 600' wide unless otherwise depicted and as detailed in the attached Certificate of Location.

TIE POINT: The location monument of claims ST 015 - ST 599 is tied to the northeast corner of Section 33, while the location monument of claims ST 600 - ST 677 and STC 001 - STC 042 is tied to the northeast corner of Section 28, Township 3S, Range 15E, G&SRM, Gila County, Arizona, its distance as shown on the attached Certificate of Location. Bearings and distance are grid north.

Any overlap onto pre-existing lode claims, or Private Land, is acknowledged as non-locatable, and any overlapping portion is acknowledged as invalid.

Legend

- Corner
- ▲ End Center
- Location Monument
- County Line
- Claim Boundary
- Section
- Township

0 0.175 0.35 Miles

Claims Filed By-
 Kennecott Exploration Company
 2640 West 1700 South
 Salt Lake City, UT 84104

When recorded return to:
Kennecott Exploration Company – Land Dept.
2640 West 1700 South
Salt Lake City, UT 84104

ARIZONA NOTICE OF LOCATION
(LODE CLAIM)

NOTICE IS HEREBY GIVEN THAT KENNECOTT EXPLORATION COMPANY, whose mailing address is 2640 West 1700 South, Salt Lake City, Utah 84104 by its undersigned officer, makes this location of the ST 388 Lode Mining Claim, in Gila County, Arizona.

The general course of the claim is from the East to West, and said claim is within the:

<u>Quarter</u>	<u>Section</u>	<u>Township</u>	<u>Range</u>
NE	6	4S	15E

Gila County, Arizona, G&SRM.


This claim is 1500 feet in length and 598 feet in width. This Notice of Location is posted on the centerline of the claim. The claim runs from the location monument on which this notice is posted 1480 feet in an easterly direction to the East endline, and 20 feet in a westerly direction to the West endline. The claim boundaries are marked by six monuments, one at each corner and one at the center of each endline. The location monument on which this notice is posted is situated within Section 6, T4S, R15E, Gila County, Arizona, G&SRM, and is approximately 12139 feet West and 6747 feet South from the NE corner of Section 33, T3S, R15E, Gila County, Arizona, G&SRM. Any overlaps onto pre-existing lode claims, private or State Land are acknowledged as pre-existing rights and that portion of said overlap is acknowledged as invalid.

The undersigned claims the ground as depicted on the map that is attached to a copy of this Notice of Location filed in the office of the Recorder, Gila County, Arizona.

The claim has been monumented in accordance with State and Federal law. Corner, end centers and location monuments are posts, 1-1/2" x 1-1/2" x 5' projecting at least 4' above the ground.

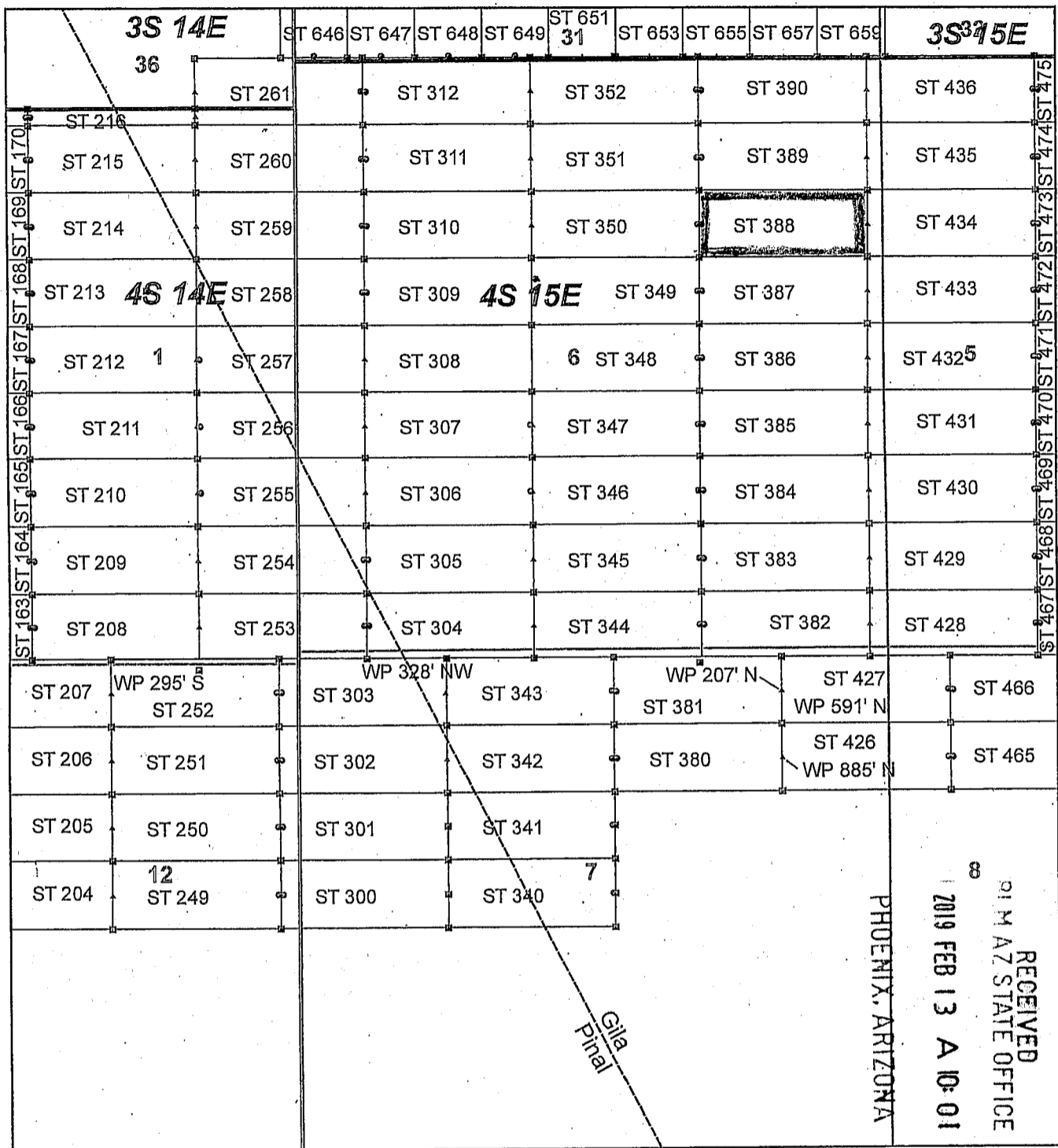
Located, dated and posted on the ground this 16th day of January, 2019.

KENNECOTT EXPLORATION COMPANY


By: Erik Best, its Operating Officer

RECEIVED
BIM AZ STATE OFFICE
2019 FEB 13 A 10:00
PHOENIX, ARIZONA

AMC 453625



AM0453625

Steamboat Claim Block, Arizona - Map 5

Steamboat - ST Lode Mining Claims
 T3S and T4S, R14E and R15E G&SRM
 Gila and Pinal Counties, Arizona
 Located January 11 - 19, 2019

Monuments are 1-1/2" by 1-1/2" by 5' Wood Posts projecting at least four feet above the ground. Location Monuments are set 20' inside the Endline along the center of each claim, and are 1500' long X 600' wide unless otherwise depicted and as detailed in the attached Certificate of Location.

TIE POINT: The location monument of claims ST 015 - ST 599 is tied to the northeast corner of Section 33, while the location monument of claims ST 600 - ST 677 and STC 001 - STC 042 is tied to the northeast corner of Section 28, Township 3S, Range 15E, G&SRM, Gila County, Arizona, its distance as shown on the attached Certificate of Location. Bearings and distance are grid north.

Any overlap onto pre-existing lode claims, or Private Land, is acknowledged as non-locatable, and any overlapping portion is acknowledged as invalid.

Legend

- Corner
- ▲ End Center
- Location Monument
- County Line
- Claim Boundary
- Section
- Township

0 0.175 0.35
Miles

Claims Filed By:
 Kennecott Exploration Company
 2640 West 1700 South
 Salt Lake City, UT 84104

When recorded return to:
Kennecott Exploration Company – Land Dept.
2640 West 1700 South
Salt Lake City, UT 84104

ARIZONA NOTICE OF LOCATION
(LODE CLAIM)

NOTICE IS HEREBY GIVEN THAT KENNECOTT EXPLORATION COMPANY, whose mailing address is 2640 West 1700 South, Salt Lake City, Utah 84104 by its undersigned officer, makes this location of the ST 389 Lode Mining Claim, in Gila County, Arizona.

The general course of the claim is from the East to West, and said claim is within the:

<u>Quarter</u>	<u>Section</u>	<u>Township</u>	<u>Range</u>
NE	6	4S	15E

Gila County, Arizona, G&SRM.

This claim is 1500 feet in length and 598 feet in width. This Notice of Location is posted on the centerline of the claim. The claim runs from the location monument on which this notice is posted 1480 feet in an easterly direction to the East endline, and 20 feet in a westerly direction to the West endline. The claim boundaries are marked by six monuments, one at each corner and one at the center of each endline. The location monument on which this notice is posted is situated within Section 6, T4S, R15E, Gila County, Arizona, G&SRM, and is approximately 12140 feet West and 6149 feet South from the NE corner of Section 33, T3S, R15E, Gila County, Arizona, G&SRM. Any overlaps onto pre-existing lode claims, private or State Land are acknowledged as pre-existing rights and that portion of said overlap is acknowledged as invalid.

The undersigned claims the ground as depicted on the map that is attached to a copy of this Notice of Location filed in the office of the Recorder, Gila County, Arizona.

The claim has been monumented in accordance with State and Federal law. Corner, end centers and location monuments are posts, 1-1/2" x 1-1/2" x 5' projecting at least 4' above the ground.

Located, dated and posted on the ground this 16th day of January, 2019.

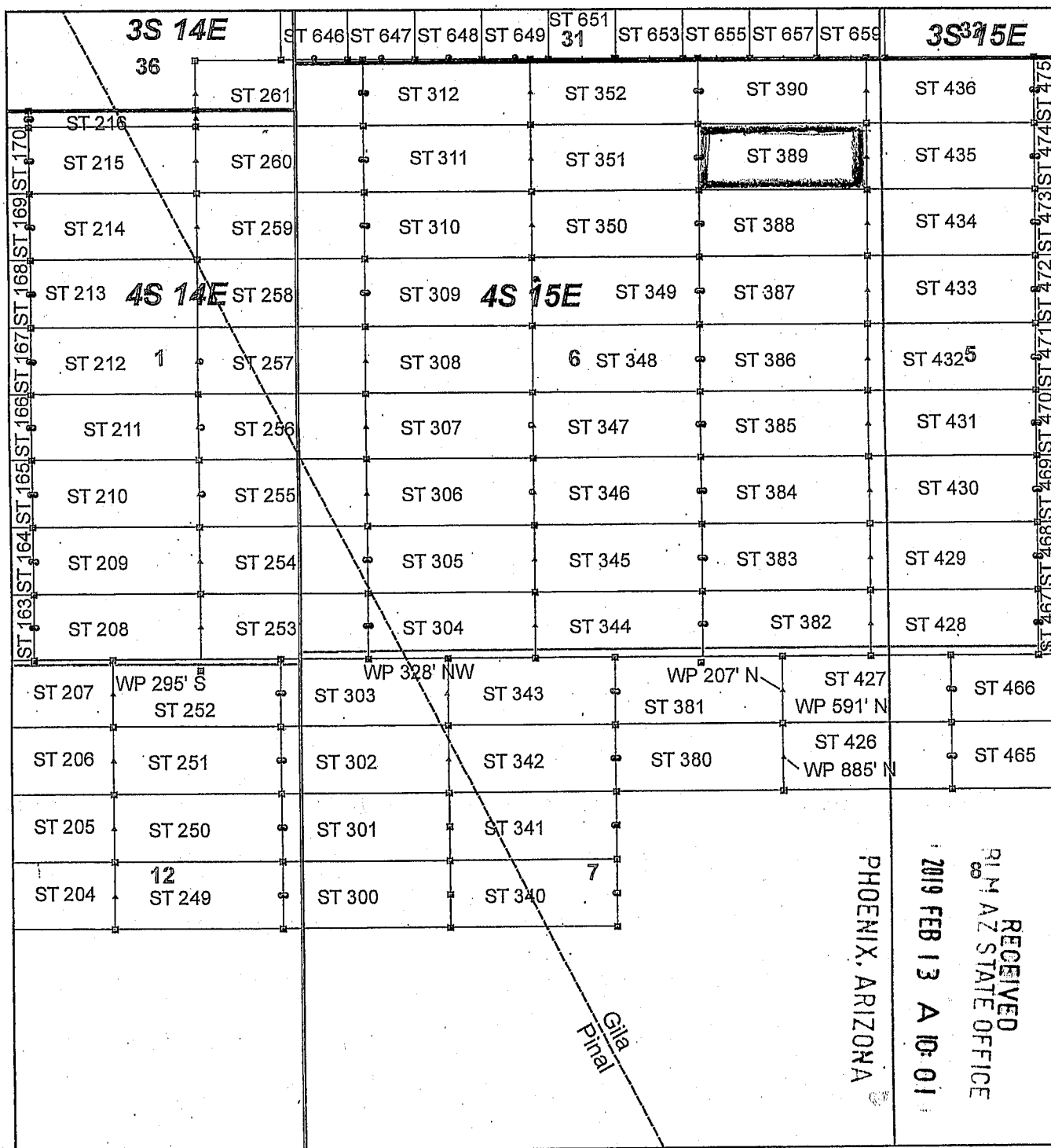
KENNECOTT EXPLORATION COMPANY



By: Erik Best, its Operating Officer

RECEIVED
R.M. AZ STATE OFFICE
2019 FEB 13 A 10:01
PHOENIX, ARIZONA

AMC453626



AMC 453626

Steamboat Claim Block, Arizona - Map 5

Steamboat - ST Lode Mining Claims
 T3S and T4S, R14E and R15E G&SRM
 Gila and Pinal Counties, Arizona
 Located January 11 - 19, 2019

Monuments are 1-1/2" by 1-1/2" by 5' Wood Posts projecting at least four feet above the ground. Location Monuments are set 20' inside the Endline along the center of each claim, and are 1500' long X 600' wide unless otherwise depicted and as detailed in the attached Certificate of Location.

TIE POINT: The location monument of claims ST 015 - ST 599 is tied to the northeast corner of Section 33, while the location monument of claims ST 600 - ST 677 and STC 001 - STC 042 is tied to the northeast corner of Section 28, Township 3S, Range 15E, G&SRM, Gila County, Arizona, its distance as shown on the attached Certificate of Location. Bearings and distance are grid north.

Any overlap onto pre-existing lode claims, or Private Land, is acknowledged as non-locatable, and any overlapping portion is acknowledged as invalid.

Legend

- Corner
- ▲ End Center
- Location Monument
- County Line
- Claim Boundary
- Section
- Township

0 0.175 0.35
 Miles

Claims Filed By-
 Kennecott Exploration Company
 2640 West 1700 South
 Salt Lake City, UT 84104

When recorded return to:
Kennecott Exploration Company – Land Dept.
2640 West 1700 South
Salt Lake City, UT 84104

ARIZONA NOTICE OF LOCATION
(LODE CLAIM)

NOTICE IS HEREBY GIVEN THAT KENNECOTT EXPLORATION COMPANY, whose mailing address is 2640 West 1700 South, Salt Lake City, Utah 84104 by its undersigned officer, makes this location of the ST 390 Lode Mining Claim, in Gila County, Arizona.

The general course of the claim is from the East to West, and said claim is within the:

<u>Quarter</u>	<u>Section</u>	<u>Township</u>	<u>Range</u>
NE	6	4S	15E
Gila County, Arizona, G&SRM.			


This claim is 1500 feet in length and 598 feet in width. This Notice of Location is posted on the centerline of the claim. The claim runs from the location monument on which this notice is posted 1480 feet in an easterly direction to the East endline, and 20 feet in a westerly direction to the West endline. The claim boundaries are marked by six monuments, one at each corner and one at the center of each endline. The location monument on which this notice is posted is situated within Section 6, T4S, R15E, Gila County, Arizona, G&SRM, and is approximately 12141 feet West and 5551 feet South from the NE corner of Section 33, T3S, R15E, Gila County, Arizona, G&SRM. Any overlaps onto pre-existing lode claims, private or State Land are acknowledged as pre-existing rights and that portion of said overlap is acknowledged as invalid.

The undersigned claims the ground as depicted on the map that is attached to a copy of this Notice of Location filed in the office of the Recorder, Gila County, Arizona.

The claim has been monumented in accordance with State and Federal law. Corner, end centers and location monuments are posts, 1-1/2" x 1-1/2" x 5' projecting at least 4' above the ground.

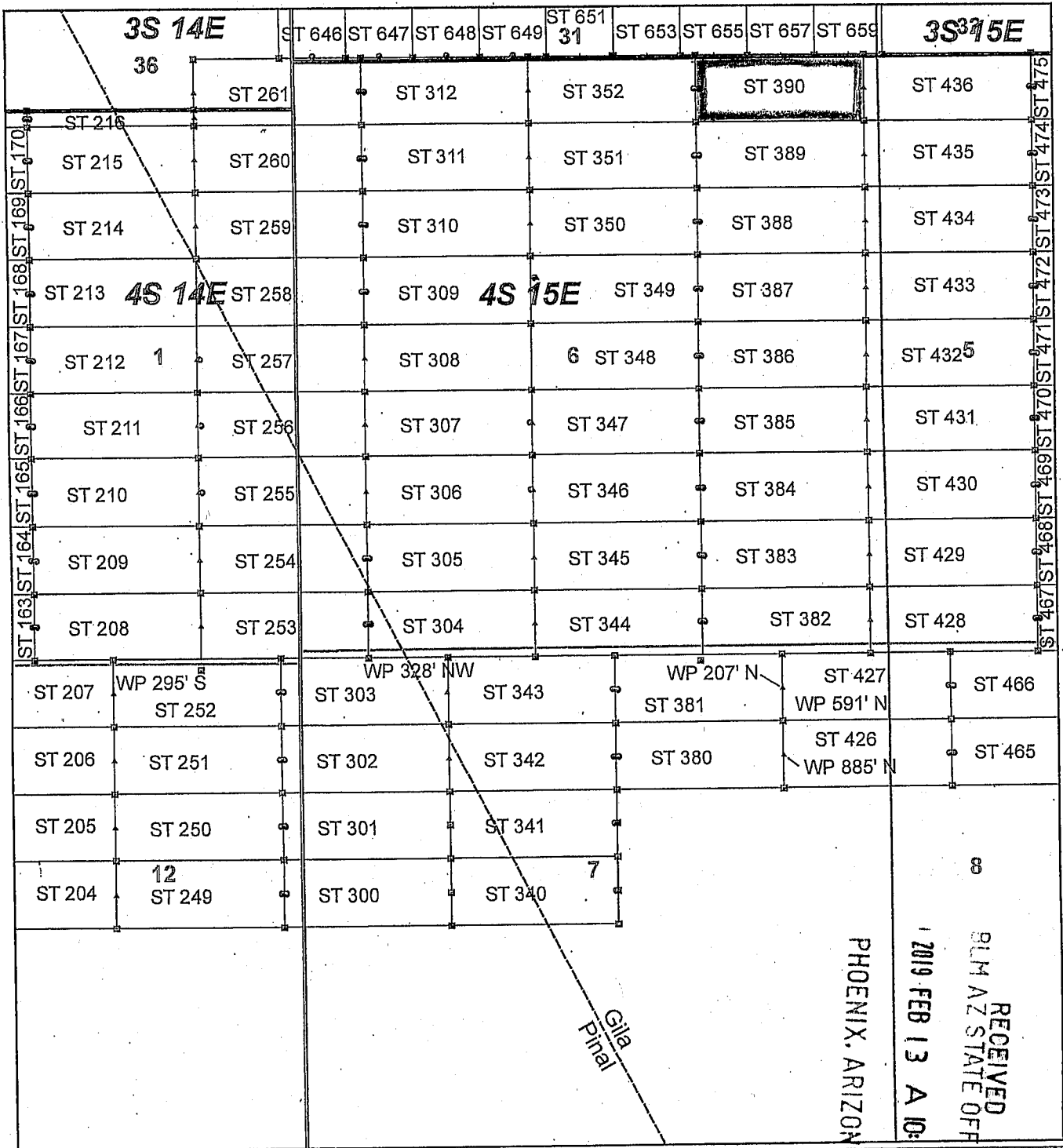
Located, dated and posted on the ground this 16th day of January, 2019.

KENNECOTT EXPLORATION COMPANY


By: Erik Best, its Operating Officer

RECEIVED
RIM AZ STATE OFFICE
2019 FEB 13 A 10: 01
PHOENIX, ARIZONA

AM04536271



AM04536271

Steamboat Claim Block, Arizona - Map 5

Steamboat - ST Lode Mining Claims
 T3S and T4S, R14E and R15E G&SRM
 Gila and Pinal Counties, Arizona
 Located January 11 - 19, 2019


Monuments are 1-1/2" by 1-1/2" by 5' Wood Posts projecting at least four feet above the ground. Location Monuments are set 20' inside the Endline along the center of each claim, and are 1500' long X 600' wide unless otherwise depicted and as detailed in the attached Certificate of Location.

TIE POINT: The location monument of claims ST 015 - ST 599 is tied to the northeast corner of Section 33, while the location monument of claims ST 600 - ST 677 and STC 001 - STC 042 is tied to the northeast corner of Section 28, Township 3S, Range 15E, G&SRM, Gila County, Arizona, its distance as shown on the attached Certificate of Location. Bearings and distance are grid north.

Any overlap onto pre-existing lode claims, or Private Land, is acknowledged as non-locatable, and any overlapping portion is acknowledged as invalid.

Legend

- Corner
- ▲ End Center
- Location Monument
- County Line
- Claim Boundary
- Section
- Township



Claims Filed By-
 Kennecott Exploration Company
 2640 West 1700 South
 Salt Lake City, UT 84104

When recorded return to:
Kennecott Exploration Company – Land Dept.
2640 West 1700 South
Salt Lake City, UT 84104

ARIZONA NOTICE OF LOCATION
(LODE CLAIM)

NOTICE IS HEREBY GIVEN THAT KENNECOTT EXPLORATION COMPANY, whose mailing address is 2640 West 1700 South, Salt Lake City, Utah 84104 by its undersigned officer, makes this location of the ST 426 Lode Mining Claim, in Gila County, Arizona.

The general course of the claim is from the East to West, and said claim is within the:

<u>Quarter</u>	<u>Section</u>	<u>Township</u>	<u>Range</u>
NW	8	4S	15E
NE	7	4S	15E

Gila County, Arizona, G&SRM.


This claim is 1500 feet in length and 598 feet in width. This Notice of Location is posted on the centerline of the claim. The claim runs from the location monument on which this notice is posted 20 feet in an easterly direction to the East endline, and 1480 feet in a westerly direction to the West endline. The claim boundaries are marked by six monuments, one at each corner and one at the center of each endline. The location monument on which this notice is posted is situated within Section 8, T4S, R15E, Gila County, Arizona, G&SRM, and is approximately 9959 feet West and 11526 feet South from the NE corner of Section 33, T3S, R15E, Gila County, Arizona, G&SRM. WP is 590' N NW COR; WP is 885' N W EC. Any overlaps onto pre-existing lode claims, private or State Land are acknowledged as pre-existing rights and that portion of said overlap is acknowledged as invalid.

The undersigned claims the ground as depicted on the map that is attached to a copy of this Notice of Location filed in the office of the Recorder, Gila County, Arizona.

The claim has been monumented in accordance with State and Federal law. Corner, end centers and location monuments are posts, 1-1/2" x 1-1/2" x 5' projecting at least 4' above the ground.

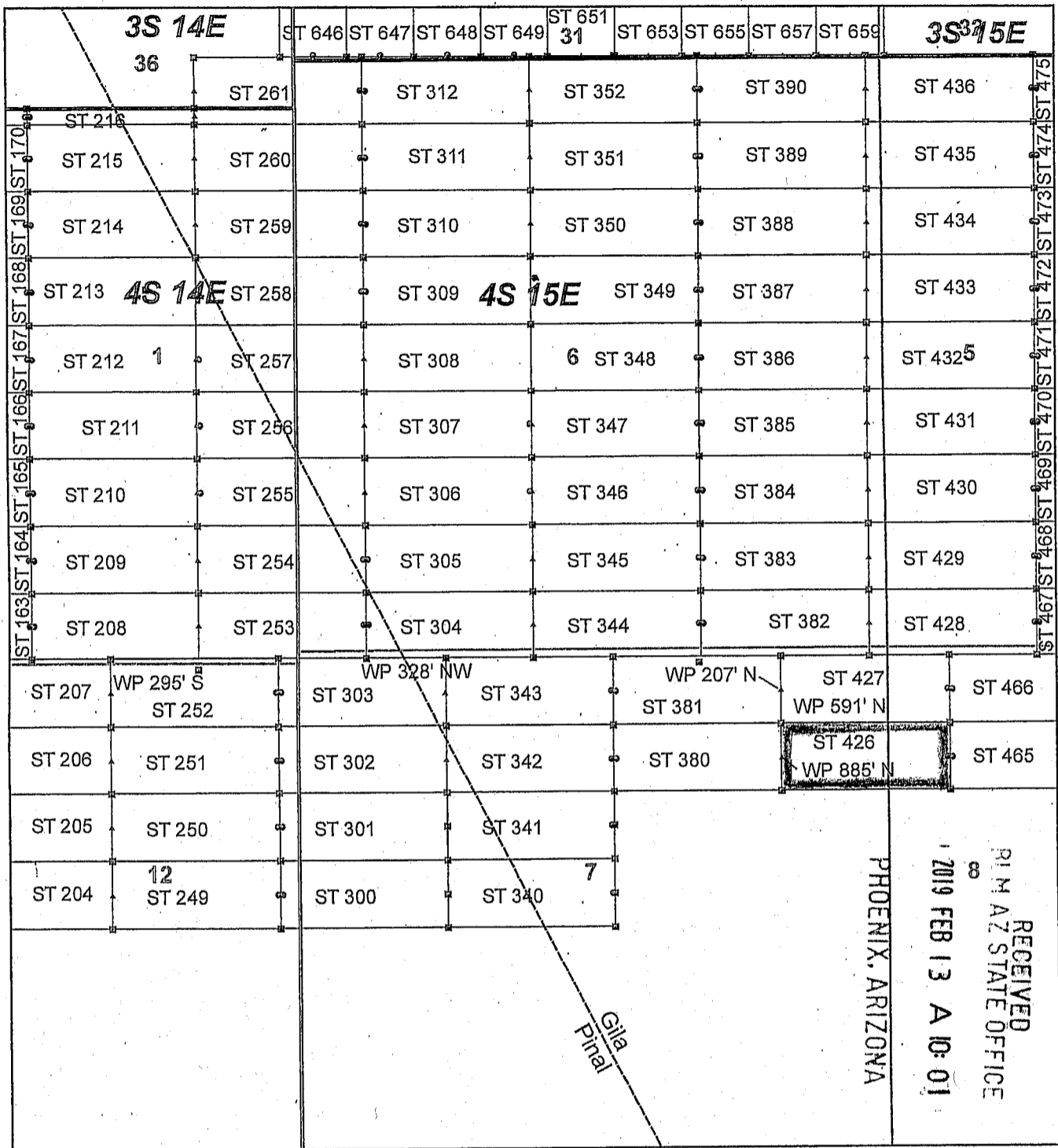
Located, dated and posted on the ground this 16th day of January, 2019.

KENNECOTT EXPLORATION COMPANY


By: Erik Best, its Operating Officer

RECEIVED
P. M. AZ STATE OFFICE
2019 FEB 13 A 10:01
PHOENIX, ARIZONA

AM0453628



Steamboat Claim Block, Arizona - Map 5

Steamboat - ST Lode Mining Claims
 T3S and T4S, R14E and R15E G&SRM
 Gila and Pinal Counties, Arizona
 Located January 11 - 19, 2019

Monuments are 1-1/2" by 1-1/2" by 5' Wood Posts projecting at least four feet above the ground. Location Monuments are set 20' inside the Endline along the center of each claim, and are 1500' long X 600' wide unless otherwise depicted and as detailed in the attached Certificate of Location.

TIE POINT: The location monument of claims ST 015 - ST 599 is tied to the northeast corner of Section 33, while the location monument of claims ST 600 - ST 677 and STC 001 - STC 042 is tied to the northeast corner of Section 28, Township 3S, Range 15E, G&SRM, Gila County, Arizona, its distance as shown on the attached Certificate of Location. Bearings and distance are grid north.

Any overlap onto pre-existing lode claims, or Private Land, is acknowledged as non-locatable, and any overlapping portion is acknowledged as invalid.

Legend

- Corner
- ▲ End Center
- Location Monument
- County Line
- Claim Boundary
- Section
- Township

0 0.175 0.35
Miles

Claims Filed By:
 Kennecott Exploration Company
 2640 West 1700 South
 Salt Lake City, UT 84104

When recorded return to:
Kennecott Exploration Company – Land Dept.
2640 West 1700 South
Salt Lake City, UT 84104

ARIZONA NOTICE OF LOCATION
(LODE CLAIM)

NOTICE IS HEREBY GIVEN THAT KENNECOTT EXPLORATION COMPANY, whose mailing address is 2640 West 1700 South, Salt Lake City, Utah 84104 by its undersigned officer, makes this location of the ST 427 Lode Mining Claim, in Gila County, Arizona.

The general course of the claim is from the East to West, and said claim is within the:

<u>Quarter</u>	<u>Section</u>	<u>Township</u>	<u>Range</u>
NW	8	4S	15E
NE	7	4S	15E

Gila County, Arizona, G&SRM.


This claim is 1500 feet in length and 598 feet in width. This Notice of Location is posted on the centerline of the claim. The claim runs from the location monument on which this notice is posted 20 feet in an easterly direction to the East endline, and 1480 feet in a westerly direction to the West endline. The claim boundaries are marked by six monuments, one at each corner and one at the center of each endline. The location monument on which this notice is posted is situated within Section 8, T4S, R15E, Gila County, Arizona, G&SRM, and is approximately 9960 feet West and 10928 feet South from the NE corner of Section 33, T3S, R15E, Gila County, Arizona, G&SRM. WP is 590' N SW COR; WP is 295' N W EC. Any overlaps onto pre-existing lode claims, private or State Land are acknowledged as pre-existing rights and that portion of said overlap is acknowledged as invalid.

The undersigned claims the ground as depicted on the map that is attached to a copy of this Notice of Location filed in the office of the Recorder, Gila County, Arizona.

The claim has been monumented in accordance with State and Federal law. Corner, end centers and location monuments are posts, 1-1/2" x 1-1/2" x 5' projecting at least 4' above the ground.

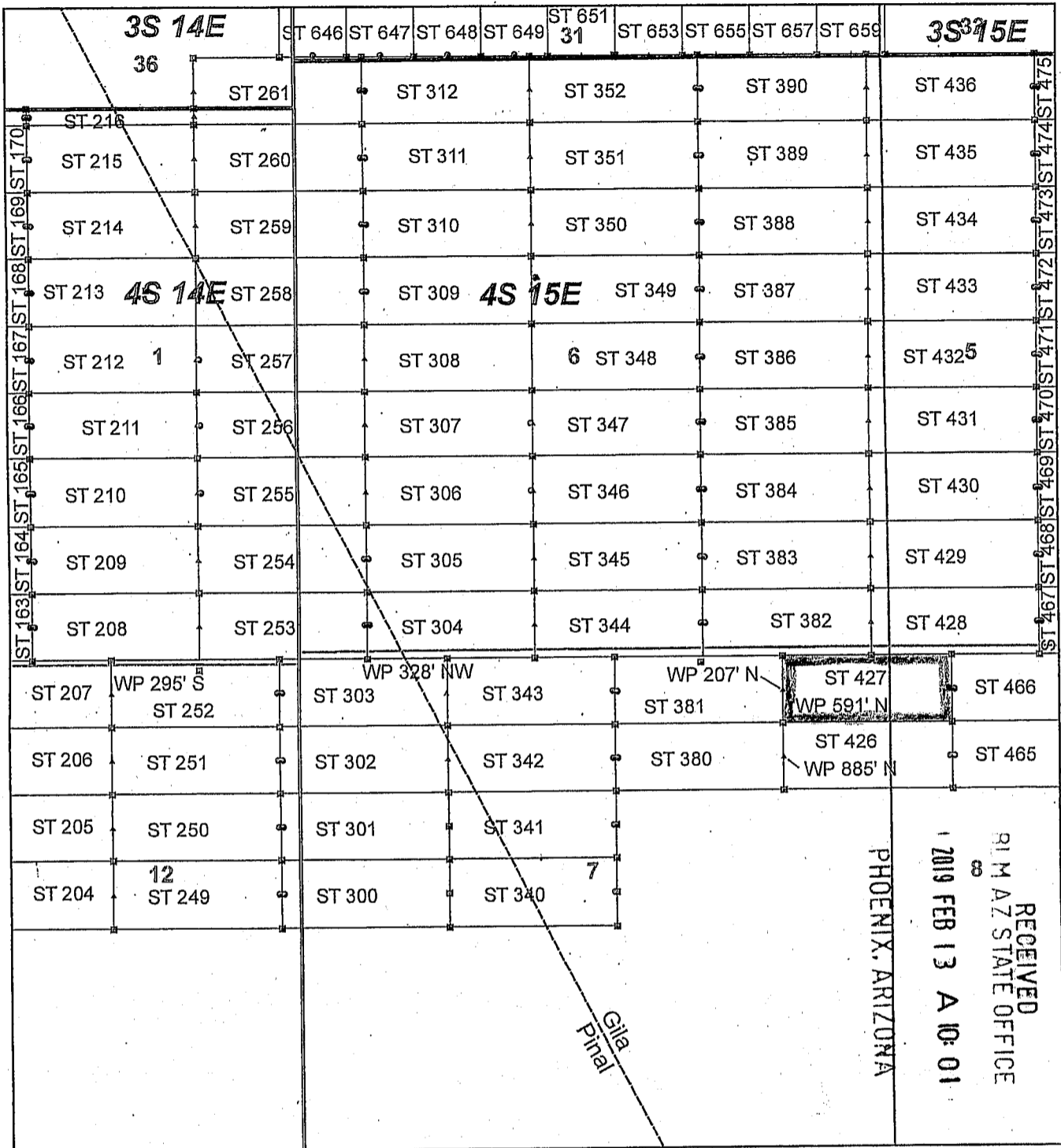
Located, dated and posted on the ground this 16th day of January, 2019.

KENNECOTT EXPLORATION COMPANY


By: Erik Best, its Operating Officer

RECEIVED
RIM AZ STATE OFFICE
2019 FEB 13 A 10: 01
PHOENIX, ARIZONA

AMG453629



AMC453629

Steamboat Claim Block, Arizona - Map 5

Steamboat - ST Lode Mining Claims
 T3S and T4S, R14E and R15E G&SRM
 Gila and Pinal Counties, Arizona
 Located January 11 - 19, 2019

Monuments are 1-1/2" by 1-1/2" by 5' Wood Posts projecting at least four feet above the ground. Location Monuments are set 20' inside the Endline along the center of each claim, and are 1500' long X 600' wide unless otherwise depicted and as detailed in the attached Certificate of Location.

TIE POINT: The location monument of claims ST 015 - ST 599 is tied to the northeast corner of Section 33, while the location monument of claims ST 600 - ST 677 and STC 001 - STC 042 is tied to the northeast corner of Section 28, Township 3S, Range 15E, G&SRM, Gila County, Arizona, its distance as shown on the attached Certificate of Location. Bearings and distance are grid north.

Any overlap onto pre-existing lode claims, or Private Land, is acknowledged as non-locatable, and any overlapping portion is acknowledged as invalid.

Legend

- Corner
- ▲ End Center
- Location Monument
- County Line
- Claim Boundary
- Section
- Township

0 0.175 0.35
 |-----|-----| Miles

Claims Filed By:
 Kennecott Exploration Company
 2640 West 1700 South
 Salt Lake City, UT 84104

When recorded return to:
Kennecott Exploration Company – Land Dept.
2640 West 1700 South
Salt Lake City, UT 84104

ARIZONA NOTICE OF LOCATION
(LODE CLAIM)

NOTICE IS HEREBY GIVEN THAT KENNECOTT EXPLORATION COMPANY, whose mailing address is 2640 West 1700 South, Salt Lake City, Utah 84104 by its undersigned officer, makes this location of the ST 428 Lode Mining Claim, in Gila County, Arizona.

The general course of the claim is from the East to West, and said claim is within the:

<u>Quarter</u>	<u>Section</u>	<u>Township</u>	<u>Range</u>
SW	5	4S	15E
SE	6	4S	15E
NE	7	4S	15E
NW	8	4S	15E

Gila County, Arizona, G&SRM.

This claim is 1500 feet in length and 598 feet in width. This Notice of Location is posted on the centerline of the claim. The claim runs from the location monument on which this notice is posted 20 feet in an easterly direction to the East endline, and 1480 feet in a westerly direction to the West endline. The claim boundaries are marked by six monuments, one at each corner and one at the center of each endline. The location monument on which this notice is posted is situated within Section 5, T4S, R15E, Gila County, Arizona, G&SRM, and is approximately 9173 feet West and 10330 feet South from the NE corner of Section 33, T3S, R15E, Gila County, Arizona, G&SRM. Any overlaps onto pre-existing lode claims, private or State Land are acknowledged as pre-existing rights and that portion of said overlap is acknowledged as invalid.

The undersigned claims the ground as depicted on the map that is attached to a copy of this Notice of Location filed in the office of the Recorder, Gila County, Arizona.

The claim has been monumented in accordance with State and Federal law. Corner, end centers and location monuments are posts, 1-1/2" x 1-1/2" x 5' projecting at least 4' above the ground.

Located, dated and posted on the ground this 16th day of January, 2019.

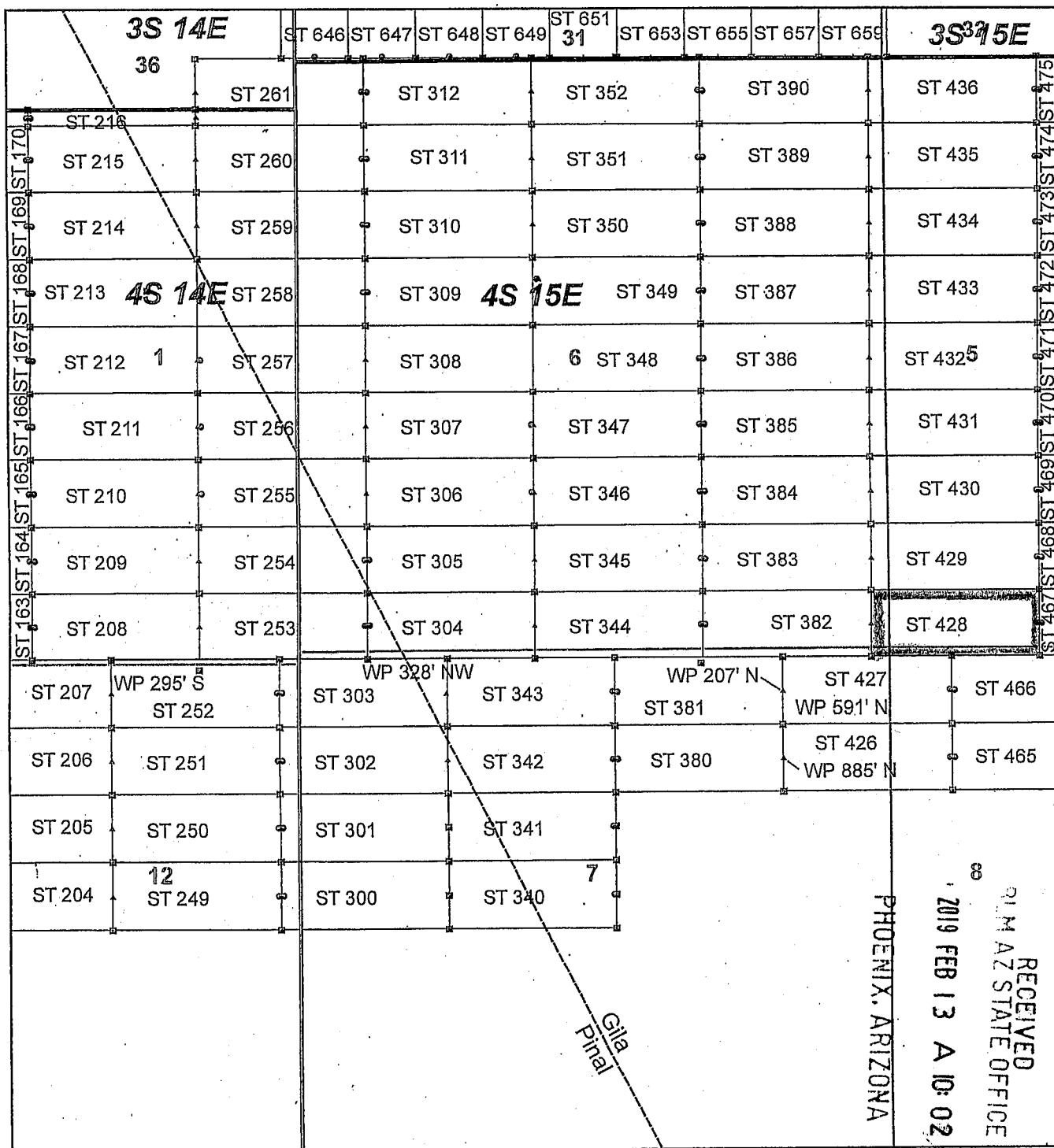
KENNECOTT EXPLORATION COMPANY



By: Erik Best, its Operating Officer

RECEIVED
BLM AZ STATE OFFICE
2019 FEB 13 A 10:02
PHOENIX, ARIZONA

AM0453630



AN0453630

Steamboat Claim Block, Arizona - Map 5

Steamboat - ST Lode Mining Claims
 T3S and T4S, R14E and R15E G&SRM
 Gila and Pinal Counties, Arizona
 Located January 11 - 16, 2019

Monuments are 1-1/2" by 1-1/2" by 5' Wood Posts projecting at least four feet above the ground. Location Monuments are set 20' inside the Endline along the center of each claim, and are 1500' long X 600' wide unless otherwise depicted and as detailed in the attached Certificate of Location.

TIE POINT: The location monument of claims ST 015 - ST 599 is tied to the northeast corner of Section 33, while the location monument of claims ST 600 - ST 677 and STC 001 - STC 042 is tied to the northeast corner of Section 28, Township 3S, Range 15E, G&SRM, Gila County, Arizona, its distance as shown on the attached Certificate of Location. Bearings and distance are grid north.

Any overlap onto pre-existing lode claims, or Private Land, is acknowledged as non-locatable, and any overlapping portion is acknowledged as invalid.

Legend

- Corner
- ▲ End Center
- Location Monument
- County Line
- Claim Boundary
- Section
- Township

0 0.175 0.35
 Miles

Claims Filed By:
 Kennecott Exploration Company
 2640 West 1700 South
 Salt Lake City, UT 84104

When recorded return to:
Kennecott Exploration Company – Land Dept.
2640 West 1700 South
Salt Lake City, UT 84104

ARIZONA NOTICE OF LOCATION
(LODE CLAIM)

NOTICE IS HEREBY GIVEN THAT KENNECOTT EXPLORATION COMPANY, whose mailing address is 2640 West 1700 South, Salt Lake City, Utah 84104 by its undersigned officer, makes this location of the ST 429 Lode Mining Claim, in Gila County, Arizona.

The general course of the claim is from the East to West, and said claim is within the:

<u>Quarter</u>	<u>Section</u>	<u>Township</u>	<u>Range</u>
SW	5	4S	15E
SE	6	4S	15E

Gila County, Arizona, G&SRM.


This claim is 1500 feet in length and 598 feet in width. This Notice of Location is posted on the centerline of the claim. The claim runs from the location monument on which this notice is posted 20 feet in an easterly direction to the East endline, and 1480 feet in a westerly direction to the West endline. The claim boundaries are marked by six monuments, one at each corner and one at the center of each endline. The location monument on which this notice is posted is situated within Section 5, T4S, R15E, Gila County, Arizona, G&SRM, and is approximately 9174 feet West and 9732 feet South from the NE corner of Section 33, T3S, R15E, Gila County, Arizona, G&SRM. Any overlaps onto pre-existing lode claims, private or State Land are acknowledged as pre-existing rights and that portion of said overlap is acknowledged as invalid.

The undersigned claims the ground as depicted on the map that is attached to a copy of this Notice of Location filed in the office of the Recorder, Gila County, Arizona.

The claim has been monumented in accordance with State and Federal law. Corner, end centers and location monuments are posts, 1-1/2" x 1-1/2" x 5' projecting at least 4' above the ground.

Located, dated and posted on the ground this 16th day of January, 2019.

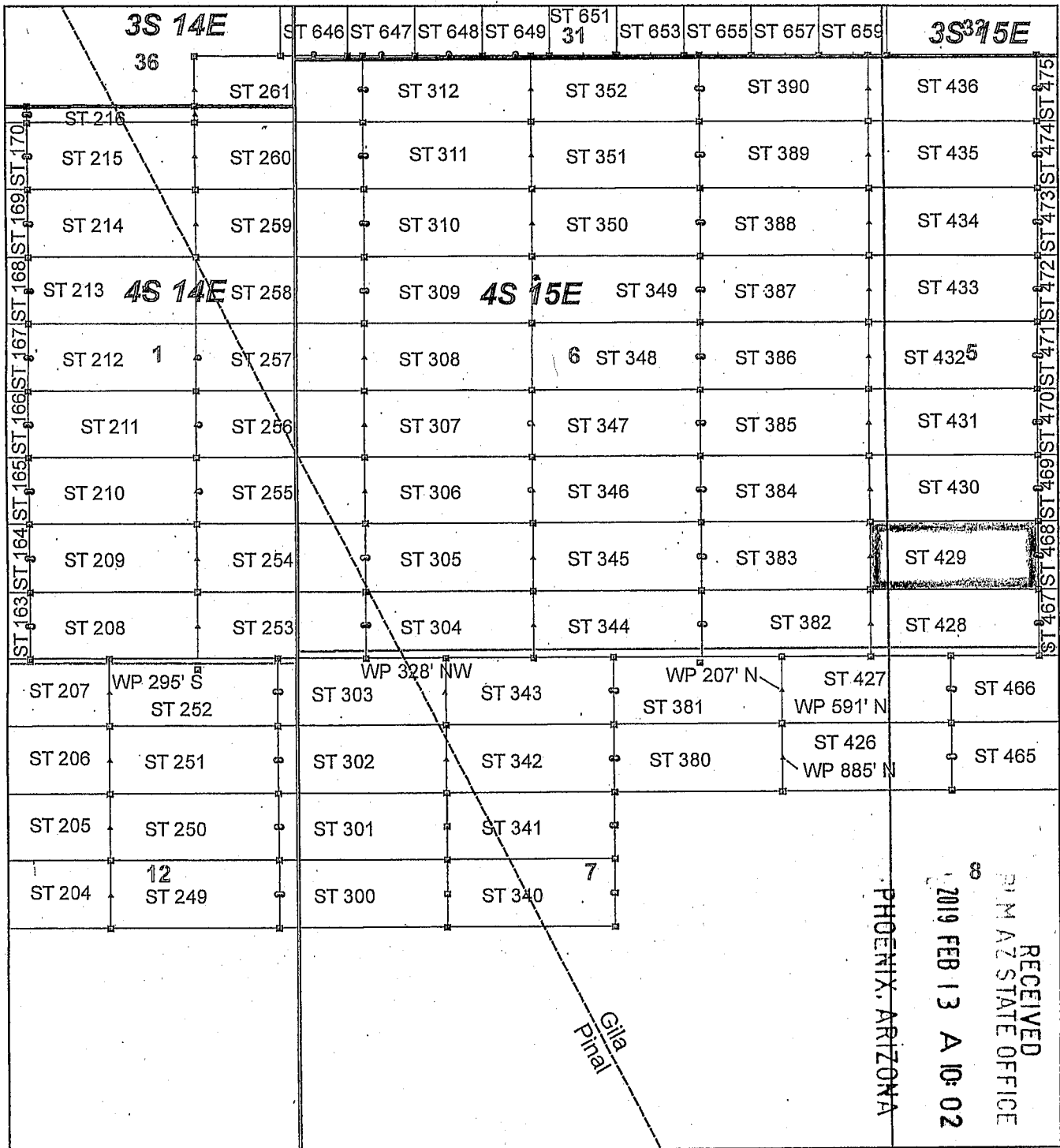
KENNECOTT EXPLORATION COMPANY



By: Erik Best, its Operating Officer

RECEIVED
GILA COUNTY STATE OFFICE
2019 FEB 13 A 10:02
PHOENIX, ARIZONA

AMC453631



AMC453631

Steamboat Claim Block, Arizona - Map 5

Steamboat - ST Lode Mining Claims
 T3S and T4S, R14E and R15E G&SRM
 Gila and Pinal Counties, Arizona
 Located January 11 - 16, 2019

Monuments are 1-1/2" by 1-1/2" by 5' Wood Posts projecting at least four feet above the ground. Location Monuments are set 20' inside the Endline along the center of each claim, and are 1500' long X 600' wide unless otherwise depicted and as detailed in the attached Certificate of Location.

TIE POINT: The location monument of claims ST 015 - ST 599 is tied to the northeast corner of Section 33, while the location monument of claims ST 600 - ST 677 and STC 001 - STC 042 is tied to the northeast corner of Section 28, Township 3S, Range 15E, G&SRM, Gila County, Arizona, its distance as shown on the attached Certificate of Location. Bearings and distance are grid north.

Any overlap onto pre-existing lode claims, or Private Land, is acknowledged as non-locatable, and any overlapping portion is acknowledged as invalid.

Legend

- ▣ Corner
- ▲ End Center
- Location Monument
- County Line
- Claim Boundary
- Section
- Township

0 0.175 0.35
 Miles

Claims Filed By-
 Kennecott Exploration Company
 2640 West 1700 South
 Salt Lake City, UT 84104

When recorded return to:
Kennecott Exploration Company – Land Dept.
2640 West 1700 South
Salt Lake City, UT 84104

ARIZONA NOTICE OF LOCATION
(LODE CLAIM)

NOTICE IS HEREBY GIVEN THAT KENNECOTT EXPLORATION COMPANY, whose mailing address is 2640 West 1700 South, Salt Lake City, Utah 84104 by its undersigned officer, makes this location of the ST 430 Lode Mining Claim, in Gila County, Arizona.

The general course of the claim is from the East to West, and said claim is within the:

<u>Quarter</u>	<u>Section</u>	<u>Township</u>	<u>Range</u>
SW	5	4S	15E
SE	6	4S	15E

Gila County, Arizona, G&SRM.

This claim is 1500 feet in length and 598 feet in width. This Notice of Location is posted on the centerline of the claim. The claim runs from the location monument on which this notice is posted 20 feet in an easterly direction to the East endline, and 1480 feet in a westerly direction to the West endline. The claim boundaries are marked by six monuments, one at each corner and one at the center of each endline. The location monument on which this notice is posted is situated within Section 5, T4S, R15E, Gila County, Arizona, G&SRM, and is approximately 9175 feet West and 9134 feet South from the NE corner of Section 33, T3S, R15E, Gila County, Arizona, G&SRM. Any overlaps onto pre-existing lode claims, private or State Land are acknowledged as pre-existing rights and that portion of said overlap is acknowledged as invalid.

The undersigned claims the ground as depicted on the map that is attached to a copy of this Notice of Location filed in the office of the Recorder, Gila County, Arizona.

The claim has been monumented in accordance with State and Federal law. Corner, end centers and location monuments are posts, 1-1/2" x 1-1/2" x 5' projecting at least 4' above the ground.

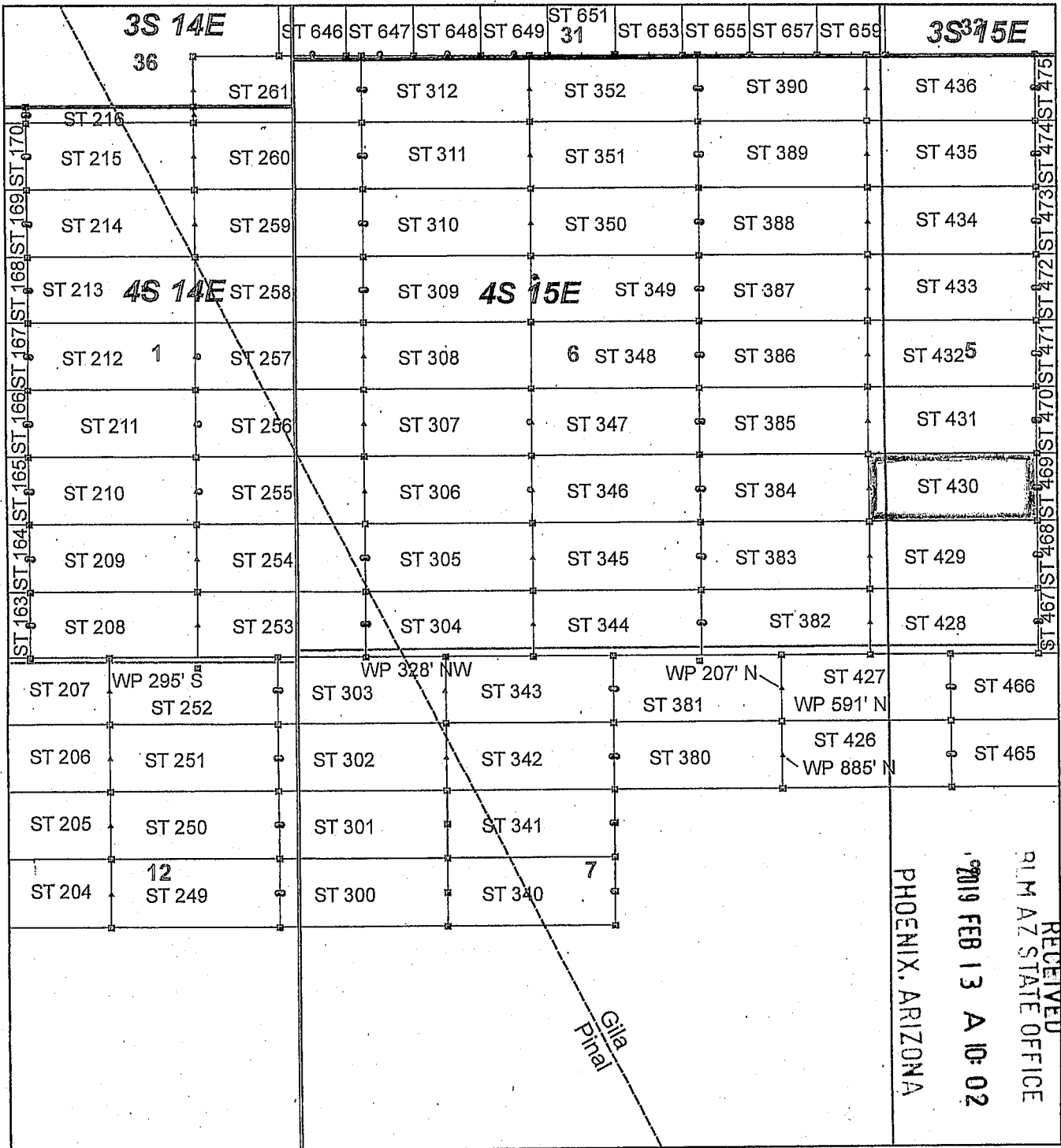
Located, dated and posted on the ground this 16th day of January, 2019.

KENNECOTT EXPLORATION COMPANY


By: Erik Best, its Operating Officer

RECEIVED
BLM AZ STATE OFFICE
2019 FEB 13 A 10: 02
PHOENIX, ARIZONA

AMC 453632



Steamboat Claim Block, Arizona - Map 5

Steamboat - ST Lode Mining Claims
 T3S and T4S, R14E and R15E G&SRM
 Gila and Pinal Counties, Arizona
 Located January 11 - 16, 2019

Monuments are 1-1/2" by 1-1/2" by 5' Wood Posts projecting at least four feet above the ground. Location Monuments are set 20' inside the Endline along the center of each claim, and are 1500' long X 600' wide unless otherwise depicted and as detailed in the attached Certificate of Location.

TIE POINT: The location monument of claims ST 015 - ST 599 is tied to the northeast corner of Section 33, while the location monument of claims ST 600 - ST 677 and STC 001 - STC 042 is tied to the northeast corner of Section 28, Township 3S, Range 15E, G&SRM, Gila County, Arizona, its distance as shown on the attached Certificate of Location. Bearings and distance are grid north.

Any overlap onto pre-existing lode claims, or Private Land, is acknowledged as non-locatable, and any overlapping portion is acknowledged as invalid.

Legend

- Corner
- ▲ End Center
- Location Monument
- County Line
- Claim Boundary
- Section
- Township

0 0.175 0.35
 Miles

Claims Filed By:
 Kennecott Exploration Company
 2640 West 1700 South
 Salt Lake City, UT 84104

When recorded return to:
Kennecott Exploration Company – Land Dept.
2640 West 1700 South
Salt Lake City, UT 84104

ARIZONA NOTICE OF LOCATION
(LODE CLAIM)

NOTICE IS HEREBY GIVEN THAT KENNECOTT EXPLORATION COMPANY, whose mailing address is 2640 West 1700 South, Salt Lake City, Utah 84104 by its undersigned officer, makes this location of the ST 431 Lode Mining Claim, in Gila County, Arizona.

The general course of the claim is from the East to West, and said claim is within the:

<u>Quarter</u>	<u>Section</u>	<u>Township</u>	<u>Range</u>
SW	5	4S	15E
SE	6	4S	15E

Gila County, Arizona, G&SRM.


This claim is 1500 feet in length and 598 feet in width. This Notice of Location is posted on the centerline of the claim. The claim runs from the location monument on which this notice is posted 20 feet in an easterly direction to the East endline, and 1480 feet in a westerly direction to the West endline. The claim boundaries are marked by six monuments, one at each corner and one at the center of each endline. The location monument on which this notice is posted is situated within Section 5, T4S, R15E, Gila County, Arizona, G&SRM, and is approximately 9176 feet West and 8535 feet South from the NE corner of Section 33, T3S, R15E, Gila County, Arizona, G&SRM. Any overlaps onto pre-existing lode claims, private or State Land are acknowledged as pre-existing rights and that portion of said overlap is acknowledged as invalid.

The undersigned claims the ground as depicted on the map that is attached to a copy of this Notice of Location filed in the office of the Recorder, Gila County, Arizona.

The claim has been monumented in accordance with State and Federal law. Corner, end centers and location monuments are posts, 1-1/2" x 1-1/2" x 5' projecting at least 4' above the ground.

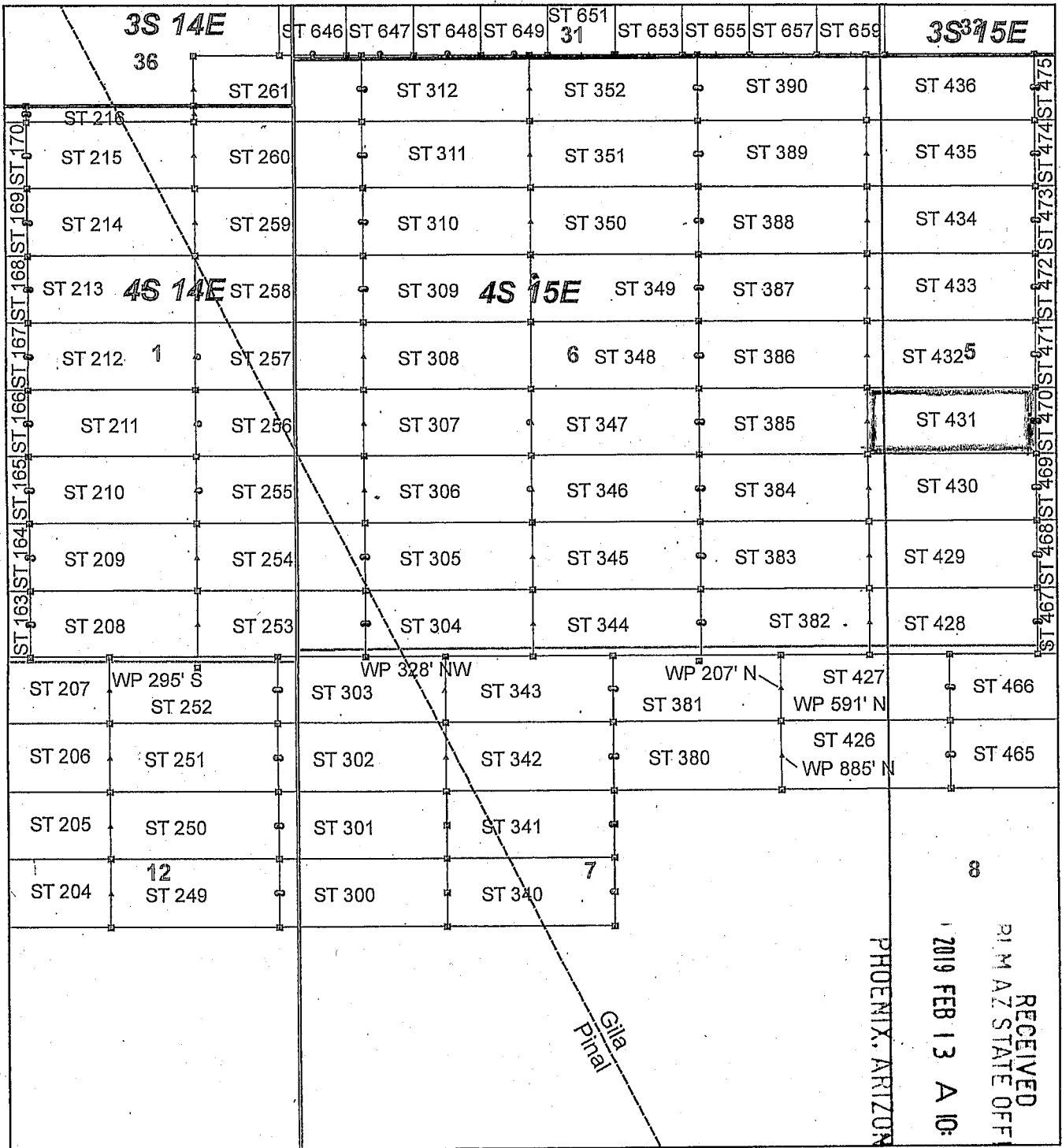
Located, dated and posted on the ground this 16th day of January, 2019.

KENNECOTT EXPLORATION COMPANY


By: Erik Best, its Operating Officer

RECEIVED
ALM AZ STATE OFFICE
2019 FEB 13 A 10:02
PHOENIX, ARIZONA

AM0453633



AMC453633

Steamboat Claim Block, Arizona - Map 5

Steamboat - ST Lode Mining Claims
 T3S and T4S, R14E and R15E G&SRM
 Gila and Pinal Counties, Arizona
 Located January 11 - 16, 2019

Monuments are 1-1/2" by 1-1/2" by 5' Wood Posts projecting at least four feet above the ground. Location Monuments are set 20' inside the Endline along the center of each claim, and are 1500' long X 600' wide unless otherwise depicted and as detailed in the attached Certificate of Location.

TIE POINT: The location monument of claims ST 015 - ST 599 is tied to the northeast corner of Section 33, while the location monument of claims ST 600 - ST 677 and STC 001 - STC 042 is tied to the northeast corner of Section 28, Township 3S, Range 15E, G&SRM, Gila County, Arizona, its distance as shown on the attached Certificate of Location. Bearings and distance are grid north.

Any overlap onto pre-existing lode claims, or Private Land, is acknowledged as non-locatable, and any overlapping portion is acknowledged as invalid.

Legend

- Corner
- ▲ End Center
- Location Monument
- County Line
- Claim Boundary
- Section
- Township

0 0.175 0.35
 Miles

Claims Filed By-
 Kennecott Exploration Company
 2640 West 1700 South
 Salt Lake City, UT 84104

When recorded return to:
Kennecott Exploration Company – Land Dept.
2640 West 1700 South
Salt Lake City, UT 84104

ARIZONA NOTICE OF LOCATION
(LODE CLAIM)

NOTICE IS HEREBY GIVEN THAT KENNECOTT EXPLORATION COMPANY, whose mailing address is 2640 West 1700 South, Salt Lake City, Utah 84104 by its undersigned officer, makes this location of the ST 432 Lode Mining Claim, in Gila County, Arizona.

The general course of the claim is from the East to West, and said claim is within the:

<u>Quarter</u>	<u>Section</u>	<u>Township</u>	<u>Range</u>
SW	5	4S	15E
NW	5	4S	15E
SE	6	4S	15E
NE	6	4S	15E

Gila County, Arizona, G&SRM.


This claim is 1500 feet in length and 598 feet in width. This Notice of Location is posted on the centerline of the claim. The claim runs from the location monument on which this notice is posted 20 feet in an easterly direction to the East endline, and 1480 feet in a westerly direction to the West endline. The claim boundaries are marked by six monuments, one at each corner and one at the center of each endline. The location monument on which this notice is posted is situated within Section 5, T4S, R15E, Gila County, Arizona, G&SRM, and is approximately 9177 feet West and 7937 feet South from the NE corner of Section 33, T3S, R15E, Gila County, Arizona, G&SRM. Any overlaps onto pre-existing lode claims, private or State Land are acknowledged as pre-existing rights and that portion of said overlap is acknowledged as invalid.

The undersigned claims the ground as depicted on the map that is attached to a copy of this Notice of Location filed in the office of the Recorder, Gila County, Arizona.

The claim has been monumented in accordance with State and Federal law. Corner, end centers and location monuments are posts, 1-1/2" x 1-1/2" x 5' projecting at least 4' above the ground.

Located, dated and posted on the ground this 16th day of January, 2019.

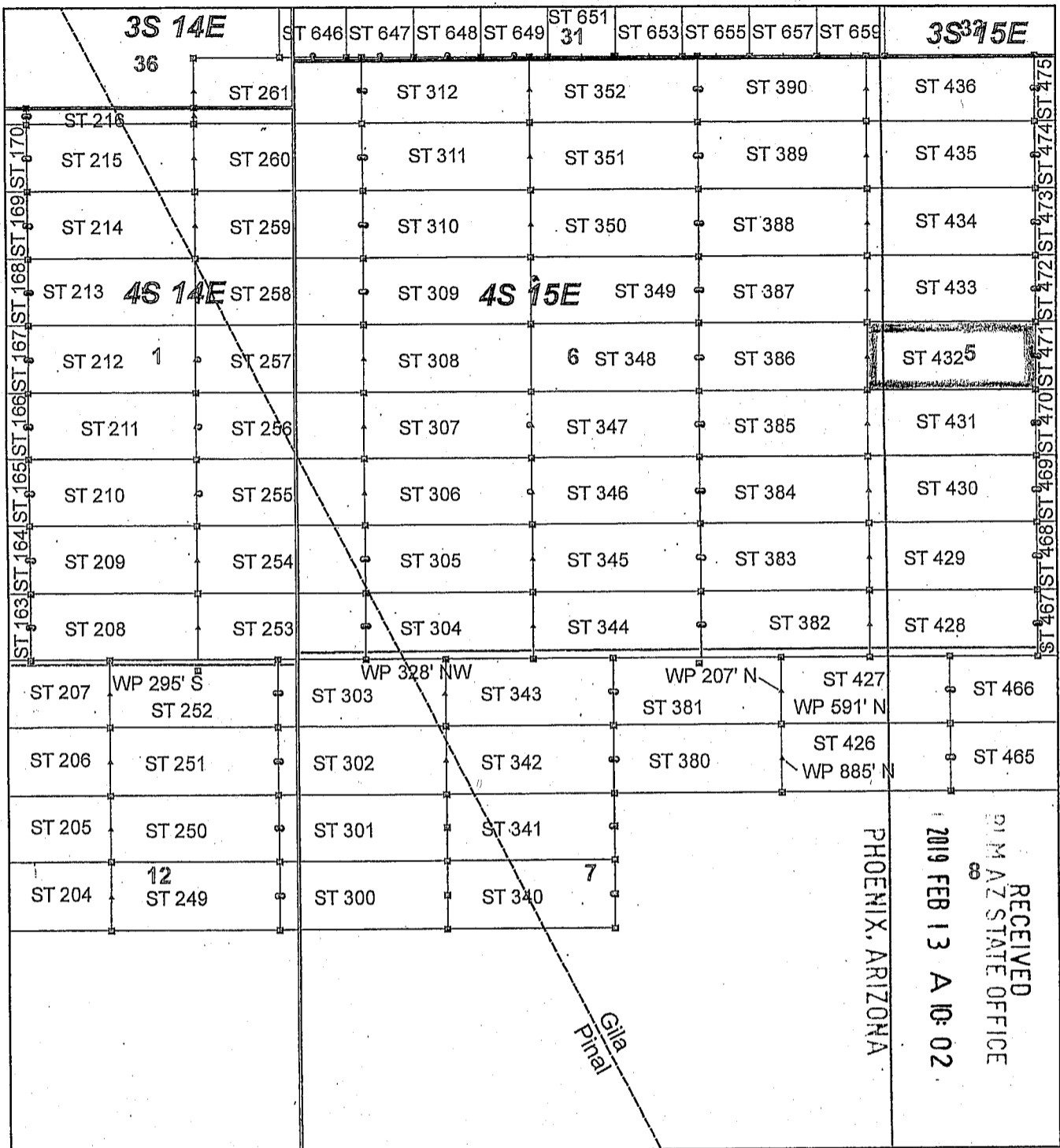
KENNECOTT EXPLORATION COMPANY



By: Erik Best, its Operating Officer

RECEIVED
DLM AZ STATE OFFICE
2019 FEB 13 A 10: 02
PHOENIX, ARIZONA

AMC453634



Steamboat Claim Block, Arizona - Map 5

Steamboat - ST Lode Mining Claims
 T3S and T4S, R14E and R15E G&SRM
 Gila and Pinal Counties, Arizona
 Located January 11 - 19, 2019

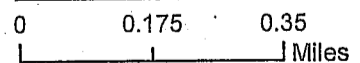
Monuments are 1-1/2" by 1-1/2" by 5' Wood Posts projecting at least four feet above the ground. Location Monuments are set 20' inside the Endline along the center of each claim, and are 1500' long X 600' wide unless otherwise depicted and as detailed in the attached Certificate of Location.

TIE POINT: The location monument of claims ST 015 - ST 599 is tied to the northeast corner of Section 33, while the location monument of claims ST 600 - ST 677 and STC 001 - STC 042 is tied to the northeast corner of Section 28, Township 3S, Range 15E, G&SRM, Gila County, Arizona, its distance as shown on the attached Certificate of Location. Bearings and distance are grid north.

Any overlap onto pre-existing lode claims, or Private Land, is acknowledged as non-locatable, and any overlapping portion is acknowledged as invalid.

Legend

- Corner
- ▲ End Center
- Location Monument
- County Line
- Claim Boundary
- Section
- Township



Claims Filed By:
 Kennecott Exploration Company
 2640 West 1700 South
 Salt Lake City, UT 84104

When recorded return to:
Kennecott Exploration Company – Land Dept.
2640 West 1700 South
Salt Lake City, UT 84104

ARIZONA NOTICE OF LOCATION
(LODE CLAIM)

NOTICE IS HEREBY GIVEN THAT KENNECOTT EXPLORATION COMPANY, whose mailing address is 2640 West 1700 South, Salt Lake City, Utah 84104 by its undersigned officer, makes this location of the ST 433 Lode Mining Claim, in Gila County, Arizona.

The general course of the claim is from the East to West, and said claim is within the:

<u>Quarter</u>	<u>Section</u>	<u>Township</u>	<u>Range</u>
NW	5	4S	15E
NE	6	4S	15E

Gila County, Arizona, G&SRM.


This claim is 1500 feet in length and 598 feet in width. This Notice of Location is posted on the centerline of the claim. The claim runs from the location monument on which this notice is posted 20 feet in an easterly direction to the East endline, and 1480 feet in a westerly direction to the West endline. The claim boundaries are marked by six monuments, one at each corner and one at the center of each endline. The location monument on which this notice is posted is situated within Section 5, T4S, R15E, Gila County, Arizona, G&SRM, and is approximately 9177 feet West and 7339 feet South from the NE corner of Section 33, T3S, R15E, Gila County, Arizona, G&SRM. Any overlaps onto pre-existing lode claims, private or State Land are acknowledged as pre-existing rights and that portion of said overlap is acknowledged as invalid.

The undersigned claims the ground as depicted on the map that is attached to a copy of this Notice of Location filed in the office of the Recorder, Gila County, Arizona.

The claim has been monumented in accordance with State and Federal law. Corner, end centers and location monuments are posts, 1-1/2" x 1-1/2" x 5' projecting at least 4' above the ground.

Located, dated and posted on the ground this 16th day of January, 2019.

KENNECOTT EXPLORATION COMPANY

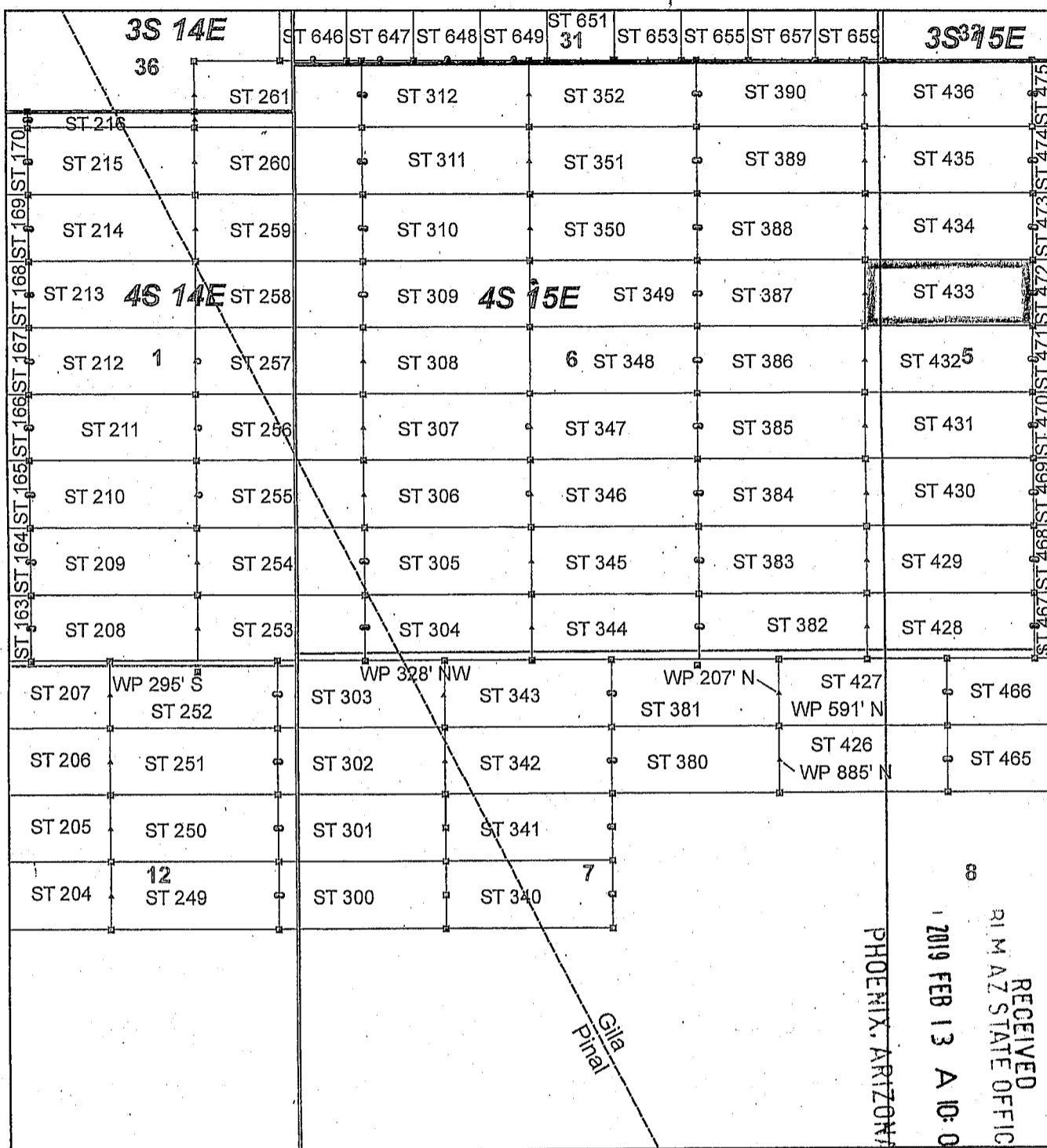

By: Erik Best, its Operating Officer

PHOENIX, ARIZONA

2019 FEB 13 A 10:03

RECEIVED
P.M. AZ STATE OFFICE

AM0453635



AMC453635

Steamboat Claim Block, Arizona - Map 5

Steamboat - ST Lode Mining Claims
 T3S and T4S, R14E and R15E G&SRM
 Gila and Pinal Counties, Arizona
 Located January 11 - 19, 2019


Monuments are 1-1/2" by 1-1/2" by 5' Wood Posts projecting at least four feet above the ground. Location Monuments are set 20' inside the Endline along the center of each claim, and are 1500' long X 600' wide unless otherwise depicted and as detailed in the attached Certificate of Location.

TIE POINT: The location monument of claims ST 015 - ST 599 is tied to the northeast corner of Section 33, while the location monument of claims ST 600 - ST 677 and STC 001 - STC 042 is tied to the northeast corner of Section 28, Township 3S, Range 15E, G&SRM, Gila County, Arizona, its distance as shown on the attached Certificate of Location. Bearings and distance are grid north.

Any overlap onto pre-existing lode claims, or Private Land, is acknowledged as non-locatable, and any overlapping portion is acknowledged as invalid.

Legend

- Corner
- ▲ End Center
- Location Monument
- County Line
- Claim Boundary
- Section
- Township



Claims Filed By:
 Kennecott Exploration Company
 2640 West 1700 South
 Salt Lake City, UT 84104

When recorded return to:
Kennecott Exploration Company – Land Dept.
2640 West 1700 South
Salt Lake City, UT 84104

ARIZONA NOTICE OF LOCATION
(LODE CLAIM)

NOTICE IS HEREBY GIVEN THAT KENNECOTT EXPLORATION COMPANY, whose mailing address is 2640 West 1700 South, Salt Lake City, Utah 84104 by its undersigned officer, makes this location of the ST 434 Lode Mining Claim, in Gila County, Arizona.

The general course of the claim is from the East to West, and said claim is within the:

<u>Quarter</u>	<u>Section</u>	<u>Township</u>	<u>Range</u>
NW	5	4S	15E
NE	6	4S	15E

Gila County, Arizona, G&SRM.

This claim is 1500 feet in length and 598 feet in width. This Notice of Location is posted on the centerline of the claim. The claim runs from the location monument on which this notice is posted 20 feet in an easterly direction to the East endline, and 1480 feet in a westerly direction to the West endline. The claim boundaries are marked by six monuments, one at each corner and one at the center of each endline. The location monument on which this notice is posted is situated within Section 5, T4S, R15E, Gila County, Arizona, G&SRM, and is approximately 9178 feet West and 6741 feet South from the NE corner of Section 33, T3S, R15E, Gila County, Arizona, G&SRM. Any overlaps onto pre-existing lode claims, private or State Land are acknowledged as pre-existing rights and that portion of said overlap is acknowledged as invalid.

The undersigned claims the ground as depicted on the map that is attached to a copy of this Notice of Location filed in the office of the Recorder, Gila County, Arizona.

The claim has been monumented in accordance with State and Federal law. Corner, end centers and location monuments are posts, 1-1/2" x 1-1/2" x 5' projecting at least 4' above the ground.

Located, dated and posted on the ground this 16th day of January, 2019.

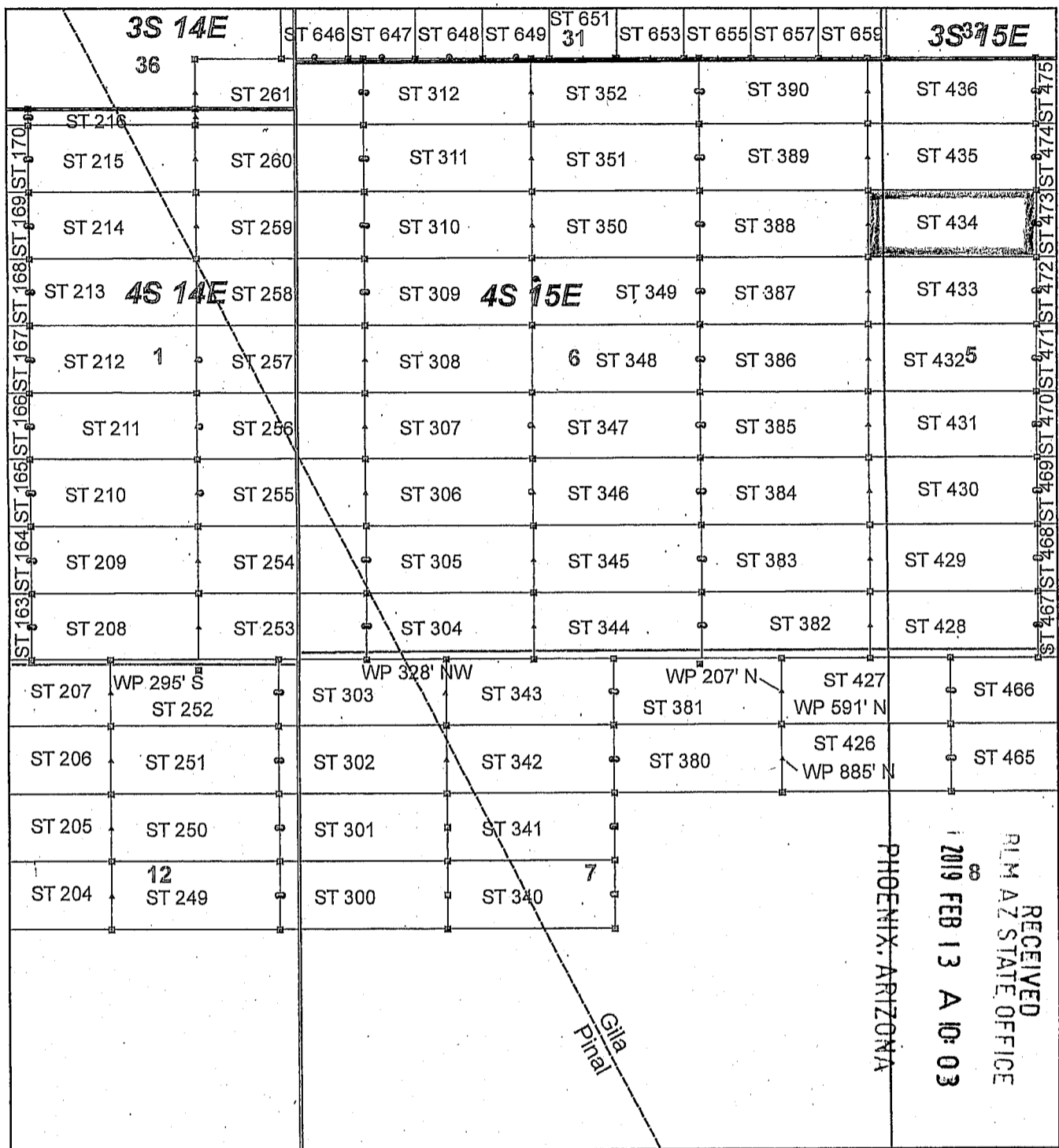
KENNECOTT EXPLORATION COMPANY



By: Erik Best, its Operating Officer

RECEIVED
RIMAZ STATE OFFICE
2019 FEB 13 A 10:03
PHOENIX, ARIZONA

AMC453636



Steamboat Claim Block, Arizona - Map 5

Steamboat - ST Lode Mining Claims
 T3S and T4S, R14E and R15E G&SRM
 Gila and Pinal Counties, Arizona
 Located January 11 - 19, 2019

Monuments are 1-1/2" by 1-1/2" by 5' Wood Posts projecting at least four feet above the ground. Location Monuments are set 20' inside the Endline along the center of each claim, and are 1500' long X 600' wide unless otherwise depicted and as detailed in the attached Certificate of Location.

TIE POINT: The location monument of claims ST 015 - ST 599 is tied to the northeast corner of Section 33, while the location monument of claims ST 600 - ST 677 and STC 001 - STC 042 is tied to the northeast corner of Section 28, Township 3S, Range 15E, G&SRM, Gila County, Arizona, its distance as shown on the attached Certificate of Location. Bearings and distance are grid north.

Any overlap onto pre-existing lode claims, or Private Land, is acknowledged as non-locatable, and any overlapping portion is acknowledged as invalid.

Legend

- Corner
- ▲ End Center
- Location Monument
- County Line
- Claim Boundary
- Section
- Township

0 0.175 0.35
 |-----| Miles

Claims Filed By-
 Kennecott Exploration Company
 2640 West 1700 South
 Salt Lake City, UT 84104

When recorded return to:
Kennecott Exploration Company – Land Dept.
2640 West 1700 South
Salt Lake City, UT 84104

ARIZONA NOTICE OF LOCATION
(LODE CLAIM)

NOTICE IS HEREBY GIVEN THAT KENNECOTT EXPLORATION COMPANY, whose mailing address is 2640 West 1700 South, Salt Lake City, Utah 84104 by its undersigned officer, makes this location of the ST 435 Lode Mining Claim, in Gila County, Arizona.

The general course of the claim is from the East to West, and said claim is within the:

<u>Quarter</u>	<u>Section</u>	<u>Township</u>	<u>Range</u>
NW	5	4S	15E
NE	6	4S	15E

Gila County, Arizona, G&SRM.


This claim is 1500 feet in length and 598 feet in width. This Notice of Location is posted on the centerline of the claim. The claim runs from the location monument on which this notice is posted 20 feet in an easterly direction to the East endline, and 1480 feet in a westerly direction to the West endline. The claim boundaries are marked by six monuments, one at each corner and one at the center of each endline. The location monument on which this notice is posted is situated within Section 5, T4S, R15E, Gila County, Arizona, G&SRM, and is approximately 9179 feet West and 6143 feet South from the NE corner of Section 33, T3S, R15E, Gila County, Arizona, G&SRM. Any overlaps onto pre-existing lode claims, private or State Land are acknowledged as pre-existing rights and that portion of said overlap is acknowledged as invalid.

The undersigned claims the ground as depicted on the map that is attached to a copy of this Notice of Location filed in the office of the Recorder, Gila County, Arizona.

The claim has been monumented in accordance with State and Federal law. Corner, end centers and location monuments are posts, 1-1/2" x 1-1/2" x 5' projecting at least 4' above the ground.

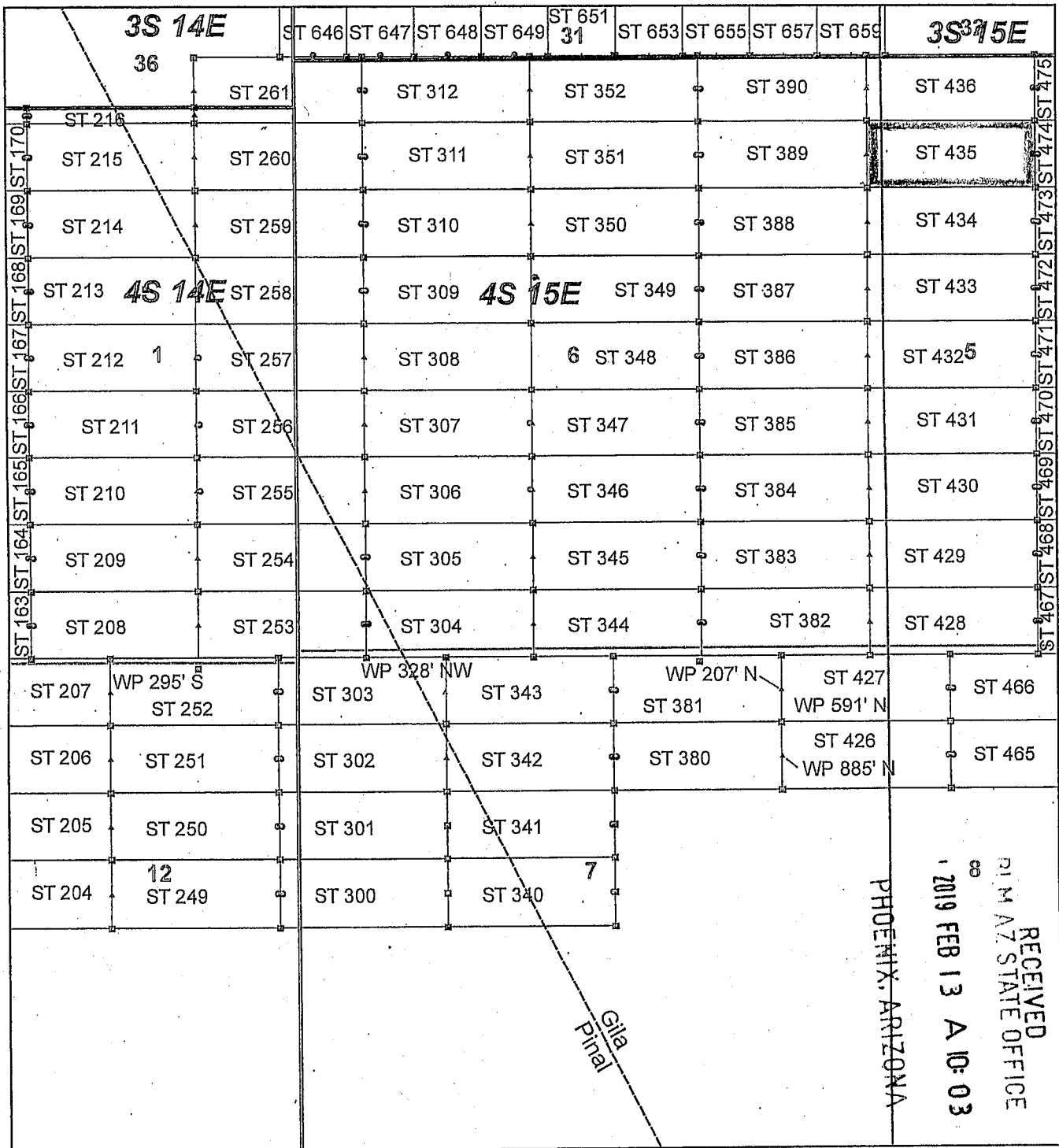
Located, dated and posted on the ground this 16th day of January, 2019.

KENNECOTT EXPLORATION COMPANY


By: Erik Best, its Operating Officer

RECEIVED
PLM AZ STATE OFFICE
2019 FEB 13 A 10:03
PHOENIX, ARIZONA

AM0453637



AM0453637

Steamboat Claim Block, Arizona - Map 5

Steamboat - ST Lode Mining Claims
 T3S and T4S, R14E and R15E G&SRM
 Gila and Pinal Counties, Arizona
 Located January 11 - 19, 2019

Monuments are 1-1/2" by 1-1/2" by 5' Wood Posts projecting at least four feet above the ground. Location Monuments are set 20' inside the Endline along the center of each claim, and are 1500' long X 600' wide unless otherwise depicted and as detailed in the attached Certificate of Location.

TIE POINT: The location monument of claims ST 015 - ST 599 is tied to the northeast corner of Section 33, while the location monument of claims ST 600 - ST 677 and STC 001 - STC 042 is tied to the northeast corner of Section 28, Township 3S, Range 15E, G&SRM, Gila County, Arizona, its distance as shown on the attached Certificate of Location. Bearings and distance are grid north.

Any overlap onto pre-existing lode claims, or Private Land, is acknowledged as non-locatable, and any overlapping portion is acknowledged as invalid.

Legend

- Corner
- ▲ End Center
- Location Monument
- County Line
- Claim Boundary
- Section
- Township

0 0.175 0.35
 Miles

Claims Filed By-
 Kennecott Exploration Company
 2640 West 1700 South
 Salt Lake City, UT 84104

RECEIVED
 RIM AZ STATE OFFICE
 2019 FEB 13 A 10:03
 PHOENIX, ARIZONA

When recorded return to:
Kennecott Exploration Company – Land Dept.
2640 West 1700 South
Salt Lake City, UT 84104

ARIZONA NOTICE OF LOCATION
(LODE CLAIM)

NOTICE IS HEREBY GIVEN THAT KENNECOTT EXPLORATION COMPANY, whose mailing address is 2640 West 1700 South, Salt Lake City, Utah 84104 by its undersigned officer, makes this location of the ST 436 Lode Mining Claim, in Gila County, Arizona.

The general course of the claim is from the East to West, and said claim is within the:

<u>Quarter</u>	<u>Section</u>	<u>Township</u>	<u>Range</u>
NW	5	4S	15E
NE	6	4S	15E

Gila County, Arizona, G&SRM.

This claim is 1500 feet in length and 598 feet in width. This Notice of Location is posted on the centerline of the claim. The claim runs from the location monument on which this notice is posted 20 feet in an easterly direction to the East endline, and 1480 feet in a westerly direction to the West endline. The claim boundaries are marked by six monuments, one at each corner and one at the center of each endline. The location monument on which this notice is posted is situated within Section 5, T4S, R15E, Gila County, Arizona, G&SRM, and is approximately 9180 feet West and 5544 feet South from the NE corner of Section 33, T3S, R15E, Gila County, Arizona, G&SRM. Any overlaps onto pre-existing lode claims, private or State Land are acknowledged as pre-existing rights and that portion of said overlap is acknowledged as invalid.

The undersigned claims the ground as depicted on the map that is attached to a copy of this Notice of Location filed in the office of the Recorder, Gila County, Arizona.

The claim has been monumented in accordance with State and Federal law. Corner, end centers and location monuments are posts, 1-1/2" x 1-1/2" x 5' projecting at least 4' above the ground.

Located, dated and posted on the ground this 16th day of January, 2019.

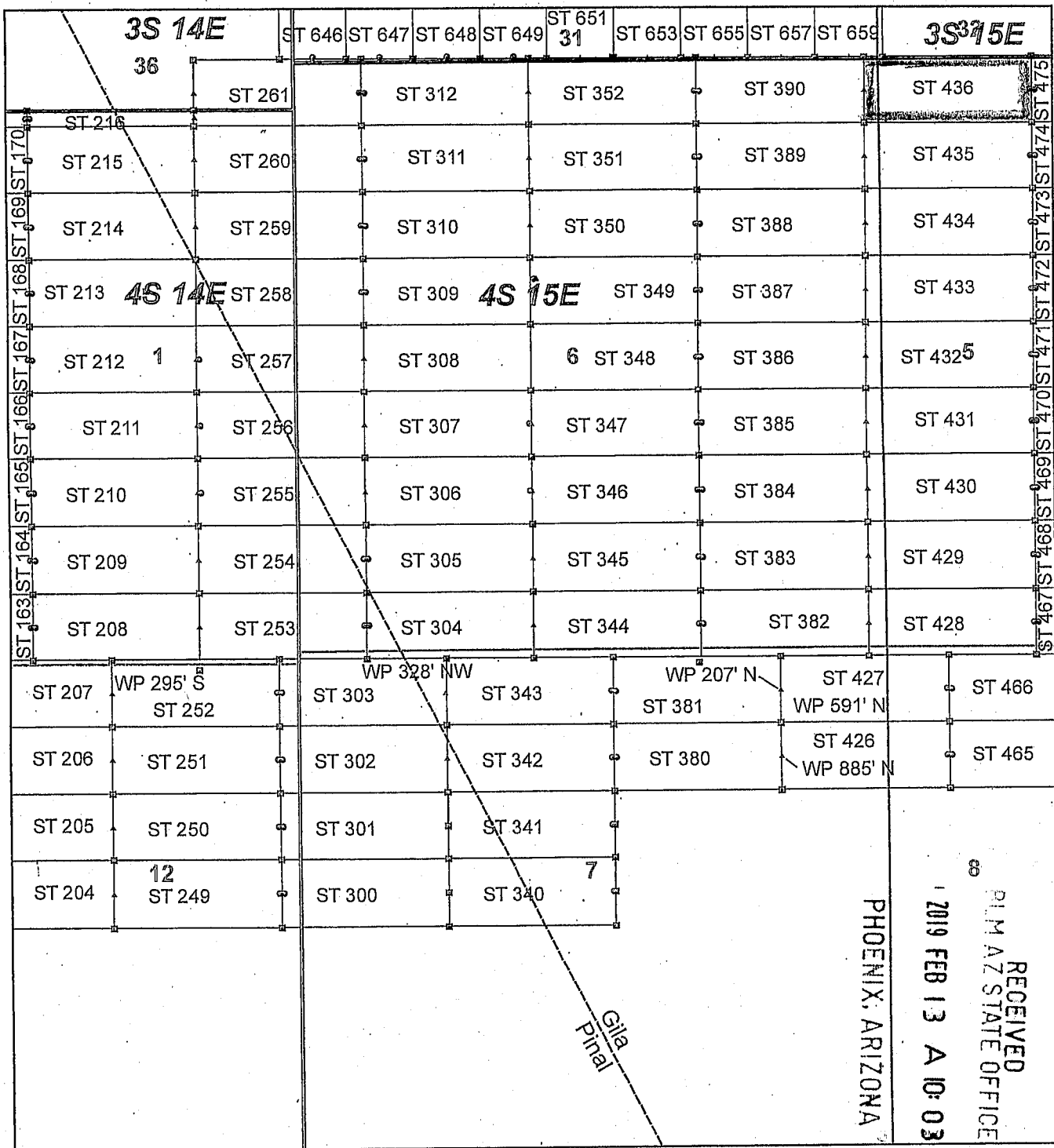
KENNECOTT EXPLORATION COMPANY



By: Erik Best, its Operating Officer

RECEIVED
BIM AZ STATE OFFICE
2019 FEB 13 A 10:03
PHOENIX, ARIZONA

AM0453638



AM0453638

Steamboat Claim Block, Arizona - Map 5

Steamboat - ST Lode Mining Claims
 T3S and T4S, R14E and R15E G&SRM
 Gila and Pinal Counties, Arizona
 Located January 11 - 19, 2019

Monuments are 1-1/2" by 1-1/2" by 5' Wood Posts projecting at least four feet above the ground. Location Monuments are set 20' inside the Endline along the center of each claim, and are 1500' long X 600' wide unless otherwise depicted and as detailed in the attached Certificate of Location.

TIE POINT: The location monument of claims ST 015 - ST 599 is tied to the northeast corner of Section 33, while the location monument of claims ST 600 - ST 677 and STC 001 - STC 042 is tied to the northeast corner of Section 28, Township 3S, Range 15E, G&SRM, Gila County, Arizona, its distance as shown on the attached Certificate of Location. Bearings and distance are grid north.

Any overlap onto pre-existing lode claims, or Private Land, is acknowledged as non-locatable, and any overlapping portion is acknowledged as invalid.

Legend

- Corner
- ▲ End Center
- Location Monument
- County Line
- Claim Boundary
- Section
- Township

0 0.175 0.35
Miles

Claims Filed By:
 Kennecott Exploration Company
 2640 West 1700 South
 Salt Lake City, UT 84104

When recorded return to:
Kennecott Exploration Company – Land Dept.
2640 West 1700 South
Salt Lake City, UT 84104

ARIZONA NOTICE OF LOCATION
(LODE CLAIM)

NOTICE IS HEREBY GIVEN THAT KENNECOTT EXPLORATION COMPANY, whose mailing address is 2640 West 1700 South, Salt Lake City, Utah 84104 by its undersigned officer, makes this location of the ST 465 Lode Mining Claim, in Gila County, Arizona.

The general course of the claim is from the East to West, and said claim is within the:

<u>Quarter</u>	<u>Section</u>	<u>Township</u>	<u>Range</u>
NW	8	4S	15E
Gila County, Arizona, G&SRM.			


This claim is 1500 feet in length and 598 feet in width. This Notice of Location is posted on the centerline of the claim. The claim runs from the location monument on which this notice is posted 1480 feet in an easterly direction to the East endline, and 20 feet in a westerly direction to the West endline. The claim boundaries are marked by six monuments, one at each corner and one at the center of each endline. The location monument on which this notice is posted is situated within Section 8, T4S, R15E, Gila County, Arizona, G&SRM, and is approximately 9919 feet West and 11528 feet South from the NE corner of Section 33, T3S, R15E, Gila County, Arizona, G&SRM. Any overlaps onto pre-existing lode claims, private or State Land are acknowledged as pre-existing rights and that portion of said overlap is acknowledged as invalid.

The undersigned claims the ground as depicted on the map that is attached to a copy of this Notice of Location filed in the office of the Recorder, Gila County, Arizona.

The claim has been monumented in accordance with State and Federal law. Corner, end centers and location monuments are posts, 1-1/2" x 1-1/2" x 5' projecting at least 4' above the ground.

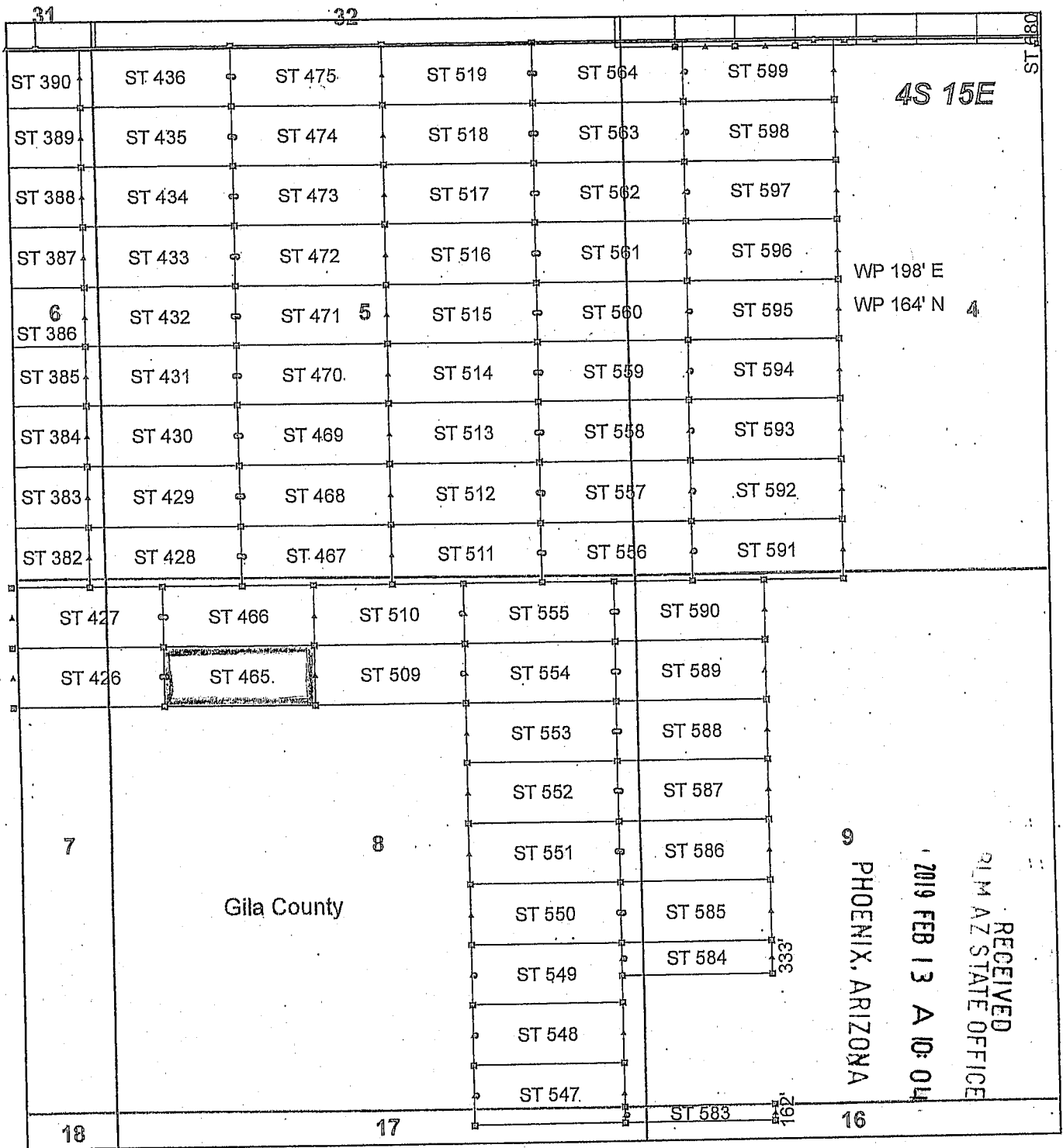
Located, dated and posted on the ground this 16th day of January, 2019.

KENNECOTT EXPLORATION COMPANY


By: Erik Best, its Operating Officer

RECEIVED
BIM AZ STATE OFFICE
2019 FEB 13 A 10: 04
PHOENIX, ARIZONA

AMC 453639



Steamboat Claim Block, Arizona - Map 6

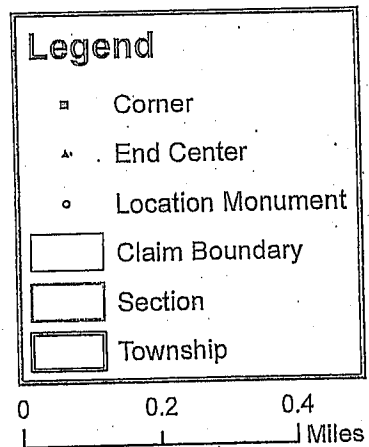
Steamboat - ST Lode Mining Claims
 T4S, R15E G&SRM
 Gila and Pinal Counties, Arizona
 Located January 11 - 19, 2019

Monuments are 1-1/2" by 1-1/2" by 5' Wood Posts projecting at least four feet above the ground. Location Monuments are set 20' inside the Endline along the center of each claim, and are 1500' long X 600' wide unless otherwise depicted and as detailed in the attached Certificate of Location.

TIE POINT: The location monument of claims ST 015 - ST 599 is tied to the northeast corner of Section 33, while the location monument of claims ST 600 - ST 677 and STC 001 - STC 042 is tied to the northeast corner of Section 28, Township 3S, Range 15E, G&SRM, Gila County, Arizona, its distance as shown on the attached Certificate of Location. Bearings and distance are grid north.

Any overlap onto pre-existing lode claims, or Private Land, is acknowledged as non-locatable, and any overlapping portion is acknowledged as invalid.

Claims Filed By-
 Kennecott Exploration Company
 2640 West 1700 South
 Salt Lake City, UT 84104



When recorded return to:
Kennecott Exploration Company – Land Dept.
2640 West 1700 South
Salt Lake City, UT 84104

ARIZONA NOTICE OF LOCATION
(LODE CLAIM)

NOTICE IS HEREBY GIVEN THAT KENNECOTT EXPLORATION COMPANY, whose mailing address is 2640 West 1700 South, Salt Lake City, Utah 84104 by its undersigned officer, makes this location of the ST 466 Lode Mining Claim, in Gila County, Arizona.

The general course of the claim is from the East to West, and said claim is within the:

<u>Quarter</u>	<u>Section</u>	<u>Township</u>	<u>Range</u>
NW	8	4S	15E

Gila County, Arizona, G&SRM.


This claim is 1500 feet in length and 598 feet in width. This Notice of Location is posted on the centerline of the claim. The claim runs from the location monument on which this notice is posted 1480 feet in an easterly direction to the East endline, and 20 feet in a westerly direction to the West endline. The claim boundaries are marked by six monuments, one at each corner and one at the center of each endline. The location monument on which this notice is posted is situated within Section 8, T4S, R15E, Gila County, Arizona, G&SRM, and is approximately 9920 feet West and 10930 feet South from the NE corner of Section 33, T3S, R15E, Gila County, Arizona, G&SRM. Any overlaps onto pre-existing lode claims, private or State Land are acknowledged as pre-existing rights and that portion of said overlap is acknowledged as invalid.

The undersigned claims the ground as depicted on the map that is attached to a copy of this Notice of Location filed in the office of the Recorder, Gila County, Arizona.

The claim has been monumented in accordance with State and Federal law. Corner, end centers and location monuments are posts, 1-1/2" x 1-1/2" x 5' projecting at least 4' above the ground.

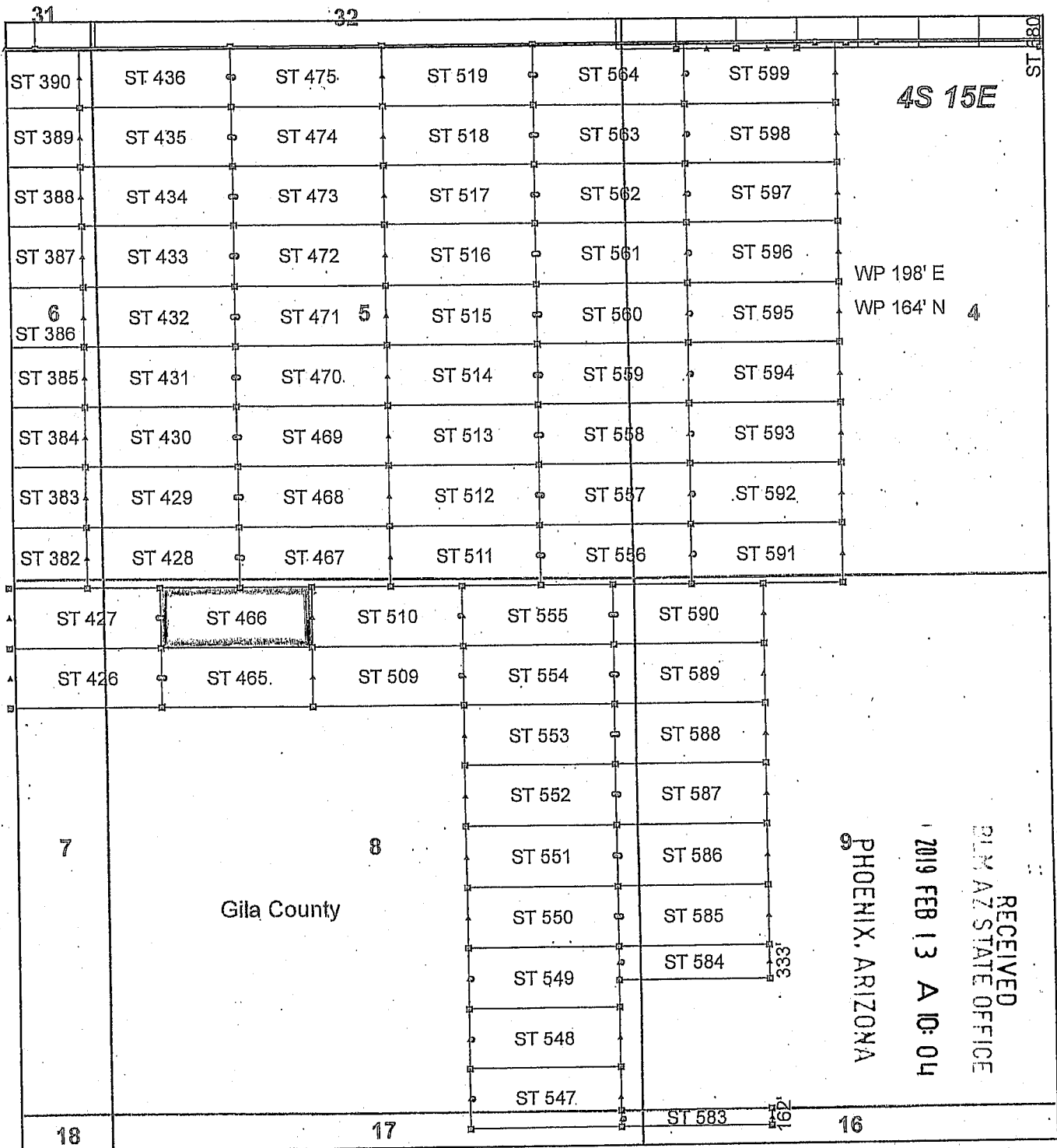
Located, dated and posted on the ground this 16th day of January, 2019.

KENNECOTT EXPLORATION COMPANY


By: Erik Best, its Operating Officer

RECEIVED
BLM AZ STATE OFFICE
2019 FEB 13 A 10:04
PHOENIX, ARIZONA

AMC453646



Steamboat Claim Block, Arizona - Map 6

Steamboat - ST Lode Mining Claims
 T4S, R15E G&SRM
 Gila and Pinal Counties, Arizona
 Located January 11 - 19, 2019

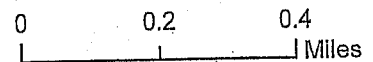
Monuments are 1-1/2" by 1-1/2" by 5' Wood Posts projecting at least four feet above the ground. Location Monuments are set 20' inside the Endline along the center of each claim, and are 1500' long X 600' wide unless otherwise depicted and as detailed in the attached Certificate of Location.

TIE POINT: The location monument of claims ST 015 - ST 599 is tied to the northeast corner of Section 33, while the location monument of claims ST 600 - ST 677 and STC 001 - STC 042 is tied to the northeast corner of Section 28, Township 3S, Range 15E, G&SRM, Gila County, Arizona, its distance as shown on the attached Certificate of Location. Bearings and distance are grid north.

Any overlap onto pre-existing lode claims, or Private Land, is acknowledged as non-locatable, and any overlapping portion is acknowledged as invalid.

Legend

- ▣ Corner
- ▲ End Center
- Location Monument
- ▭ Claim Boundary
- ▭ Section
- ▭ Township



Claims Filed By-
 Kennecott Exploration Company
 2640 West 1700 South
 Salt Lake City, UT 84104

When recorded return to:
Kennecott Exploration Company – Land Dept.
2640 West 1700 South
Salt Lake City, UT 84104

ARIZONA NOTICE OF LOCATION
(LODE CLAIM)

NOTICE IS HEREBY GIVEN THAT KENNECOTT EXPLORATION COMPANY, whose mailing address is 2640 West 1700 South, Salt Lake City, Utah 84104 by its undersigned officer, makes this location of the ST 467 Lode Mining Claim, in Gila County, Arizona.

The general course of the claim is from the East to West, and said claim is within the:

<u>Quarter</u>	<u>Section</u>	<u>Township</u>	<u>Range</u>
SW	5	4S	15E
SE	5	4S	15E
NE	8	4S	15E
NW	8	4S	15E

Gila County, Arizona, G&SRM.

This claim is 1500 feet in length and 598 feet in width. This Notice of Location is posted on the centerline of the claim. The claim runs from the location monument on which this notice is posted 1480 feet in an easterly direction to the East endline, and 20 feet in a westerly direction to the West endline. The claim boundaries are marked by six monuments, one at each corner and one at the center of each endline. The location monument on which this notice is posted is situated within Section 5, T4S, R15E, Gila County, Arizona, G&SRM, and is approximately 9133 feet West and 10332 feet South from the NE corner of Section 33, T3S, R15E, Gila County, Arizona, G&SRM. Any overlaps onto pre-existing lode claims, private or State Land are acknowledged as pre-existing rights and that portion of said overlap is acknowledged as invalid.

The undersigned claims the ground as depicted on the map that is attached to a copy of this Notice of Location filed in the office of the Recorder, Gila County, Arizona.

The claim has been monumented in accordance with State and Federal law. Corner, end centers and location monuments are posts, 1-1/2" x 1-1/2" x 5' projecting at least 4' above the ground.

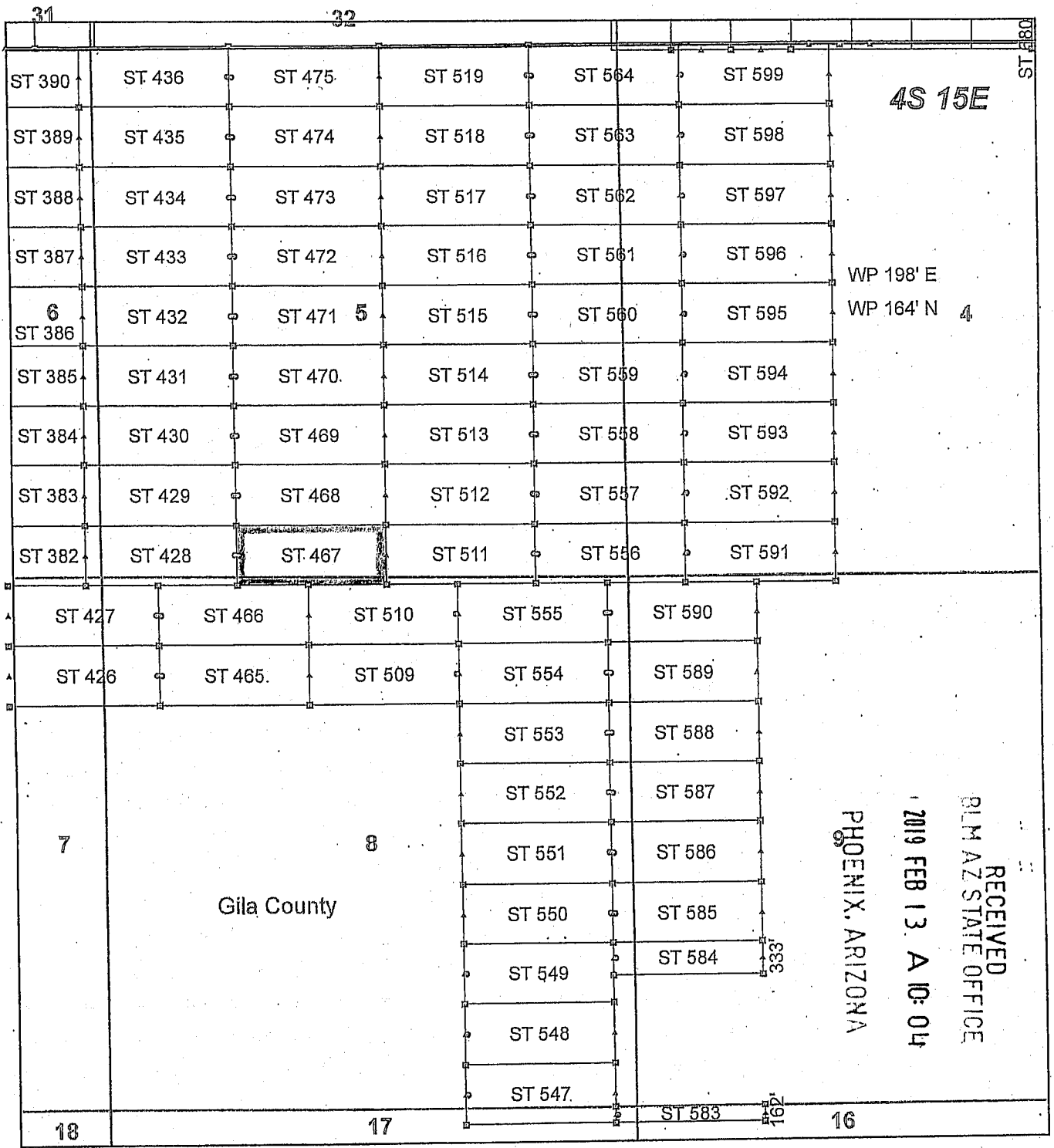
Located, dated and posted on the ground this 16th day of January, 2019.

KENNECOTT EXPLORATION COMPANY


By: Erik Best, its Operating Officer

RECEIVED
PHOENIX, ARIZONA
2019 FEB 13 A 10:04
PHOENIX, ARIZONA

AM0453641



AM0453641

Steamboat Claim Block, Arizona - Map 6

Steamboat - ST Lode Mining Claims
 T4S, R15E G&SRM
 Gila and Pinal Counties, Arizona
 Located January 11 - 19, 2019

Monuments are 1-1/2" by 1-1/2" by 5' Wood Posts projecting at least four feet above the ground. Location Monuments are set 20' inside the Endline along the center of each claim, and are 1500' long X 600' wide unless otherwise depicted and as detailed in the attached Certificate of Location.

TIE POINT: The location monument of claims ST 015 - ST 599 is tied to the northeast corner of Section 33, while the location monument of claims ST 600 - ST 677 and STC 001 - STC 042 is tied to the northeast corner of Section 28, Township 3S, Range 15E, G&SRM, Gila County, Arizona, its distance as shown on the attached Certificate of Location. Bearings and distance are grid north.

Any overlap onto pre-existing lode claims, or Private Land, is acknowledged as non-locatable, and any overlapping portion is acknowledged as invalid.

Legend

- ▣ Corner
- ▲ End Center
- Location Monument
- ▭ Claim Boundary
- ▭ Section
- ▭ Township

0 0.2 0.4
 Miles

Claims Filed By-
 Kennecott Exploration Company
 2640 West 1700 South
 Salt Lake City, UT 84104

When recorded return to:
Kennecott Exploration Company – Land Dept.
2640 West 1700 South
Salt Lake City, UT 84104

ARIZONA NOTICE OF LOCATION
(LODE CLAIM)

NOTICE IS HEREBY GIVEN THAT KENNECOTT EXPLORATION COMPANY, whose mailing address is 2640 West 1700 South, Salt Lake City, Utah 84104 by its undersigned officer, makes this location of the ST 468 Lode Mining Claim, in Gila County, Arizona.

The general course of the claim is from the East to West, and said claim is within the:

<u>Quarter</u>	<u>Section</u>	<u>Township</u>	<u>Range</u>
SW	5	4S	15E
SE	5	4S	15E

Gila County, Arizona, G&SRM.

This claim is 1500 feet in length and 598 feet in width. This Notice of Location is posted on the centerline of the claim. The claim runs from the location monument on which this notice is posted 1480 feet in an easterly direction to the East endline, and 20 feet in a westerly direction to the West endline. The claim boundaries are marked by six monuments, one at each corner and one at the center of each endline. The location monument on which this notice is posted is situated within Section 5, T4S, R15E, Gila County, Arizona, G&SRM, and is approximately 9134 feet West and 9734 feet South from the NE corner of Section 33, T3S, R15E, Gila County, Arizona, G&SRM. Any overlaps onto pre-existing lode claims, private or State Land are acknowledged as pre-existing rights and that portion of said overlap is acknowledged as invalid.

The undersigned claims the ground as depicted on the map that is attached to a copy of this Notice of Location filed in the office of the Recorder, Gila County, Arizona.

The claim has been monumented in accordance with State and Federal law. Corner, end centers and location monuments are posts, 1-1/2" x 1-1/2" x 5' projecting at least 4' above the ground.

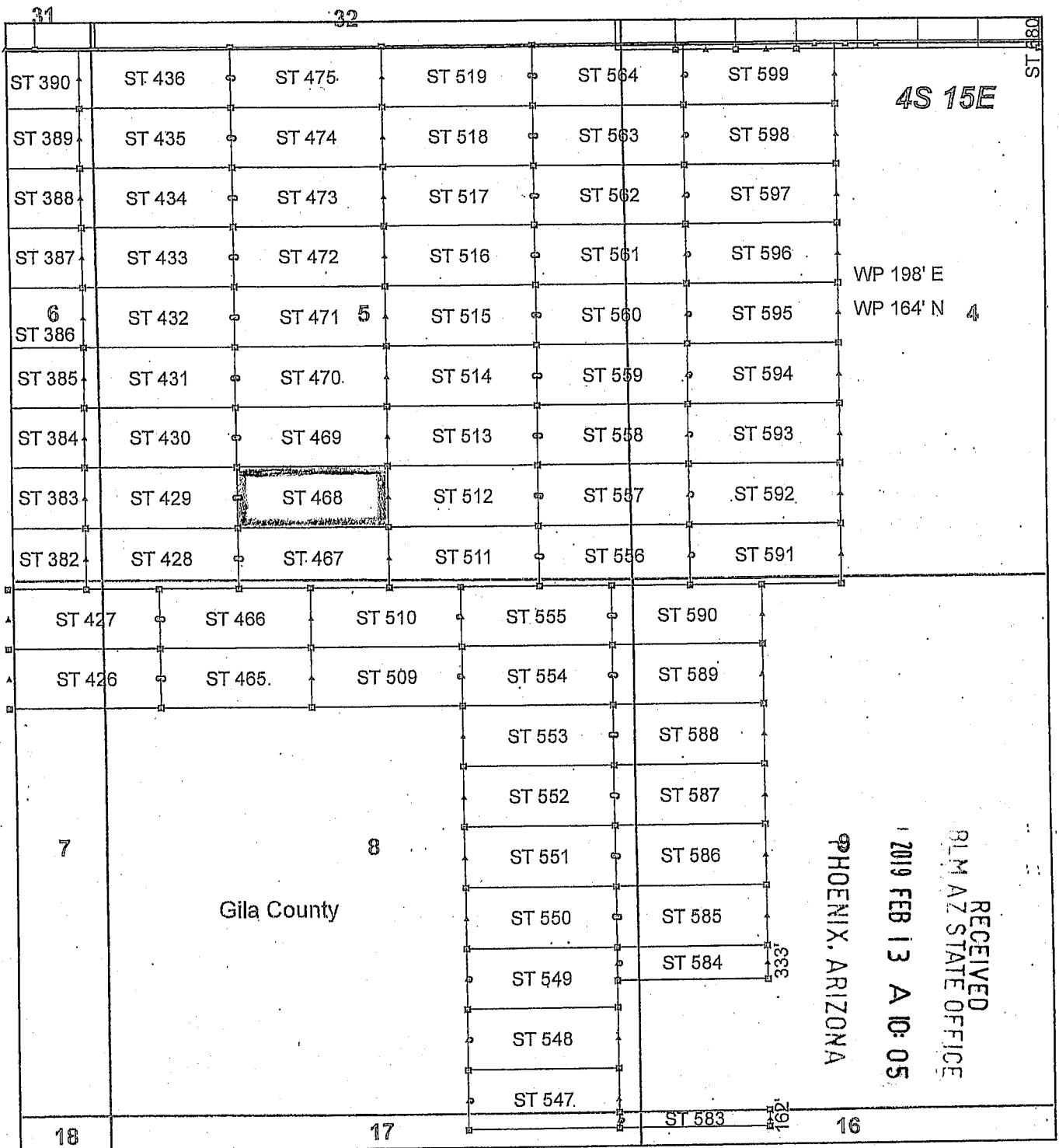
Located, dated and posted on the ground this 16th day of January, 2019.

KENNECOTT EXPLORATION COMPANY


By: Erik Best, its Operating Officer

RECEIVED
BLM AZ STATE OFFICE
2019 FEB 13 A 10:05
PHOENIX, ARIZONA

AMC453642



Steamboat Claim Block, Arizona - Map 6

Steamboat - ST Lode Mining Claims
 T4S, R15E G&SRM
 Gila and Pinal Counties, Arizona
 Located January 11 - 19, 2019

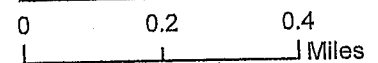
Monuments are 1-1/2" by 1-1/2" by 5' Wood Posts projecting at least four feet above the ground. Location Monuments are set 20' inside the Endline along the center of each claim, and are 1500' long X 600' wide unless otherwise depicted and as detailed in the attached Certificate of Location.

TIE POINT: The location monument of claims ST 015 - ST 599 is tied to the northeast corner of Section 33, while the location monument of claims ST 600 - ST 677 and STC 001 - STC 042 is tied to the northeast corner of Section 28, Township 3S, Range 15E, G&SRM, Gila County, Arizona, its distance as shown on the attached Certificate of Location. Bearings and distance are grid north.

Any overlap onto pre-existing lode claims, or Private Land, is acknowledged as non-locatable, and any overlapping portion is acknowledged as invalid.

Legend

- ▣ Corner
- ▲ End Center
- Location Monument
- ▭ Claim Boundary
- ▭ Section
- ▭ Township



Claims Filed By-
 Kennecott Exploration Company
 2640 West 1700 South
 Salt Lake City, UT 84104

When recorded return to:
Kennecott Exploration Company – Land Dept.
2640 West 1700 South
Salt Lake City, UT 84104

ARIZONA NOTICE OF LOCATION
(LODE CLAIM)

NOTICE IS HEREBY GIVEN THAT KENNECOTT EXPLORATION COMPANY, whose mailing address is 2640 West 1700 South, Salt Lake City, Utah 84104 by its undersigned officer, makes this location of the ST 469 Lode Mining Claim, in Gila County, Arizona.

The general course of the claim is from the East to West, and said claim is within the:

<u>Quarter</u>	<u>Section</u>	<u>Township</u>	<u>Range</u>
SW	5	4S	15E
SE	5	4S	15E

Gila County, Arizona, G&SRM.

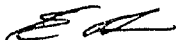
This claim is 1500 feet in length and 598 feet in width. This Notice of Location is posted on the centerline of the claim. The claim runs from the location monument on which this notice is posted 1480 feet in an easterly direction to the East endline, and 20 feet in a westerly direction to the West endline. The claim boundaries are marked by six monuments, one at each corner and one at the center of each endline. The location monument on which this notice is posted is situated within Section 5, T4S, R15E, Gila County, Arizona, G&SRM, and is approximately 9135 feet West and 9135 feet South from the NE corner of Section 33, T3S, R15E, Gila County, Arizona, G&SRM. Any overlaps onto pre-existing lode claims, private or State Land are acknowledged as pre-existing rights and that portion of said overlap is acknowledged as invalid.

The undersigned claims the ground as depicted on the map that is attached to a copy of this Notice of Location filed in the office of the Recorder, Gila County, Arizona.

The claim has been monumented in accordance with State and Federal law. Corner, end centers and location monuments are posts, 1-1/2" x 1-1/2" x 5' projecting at least 4' above the ground.

Located, dated and posted on the ground this 16th day of January, 2019.

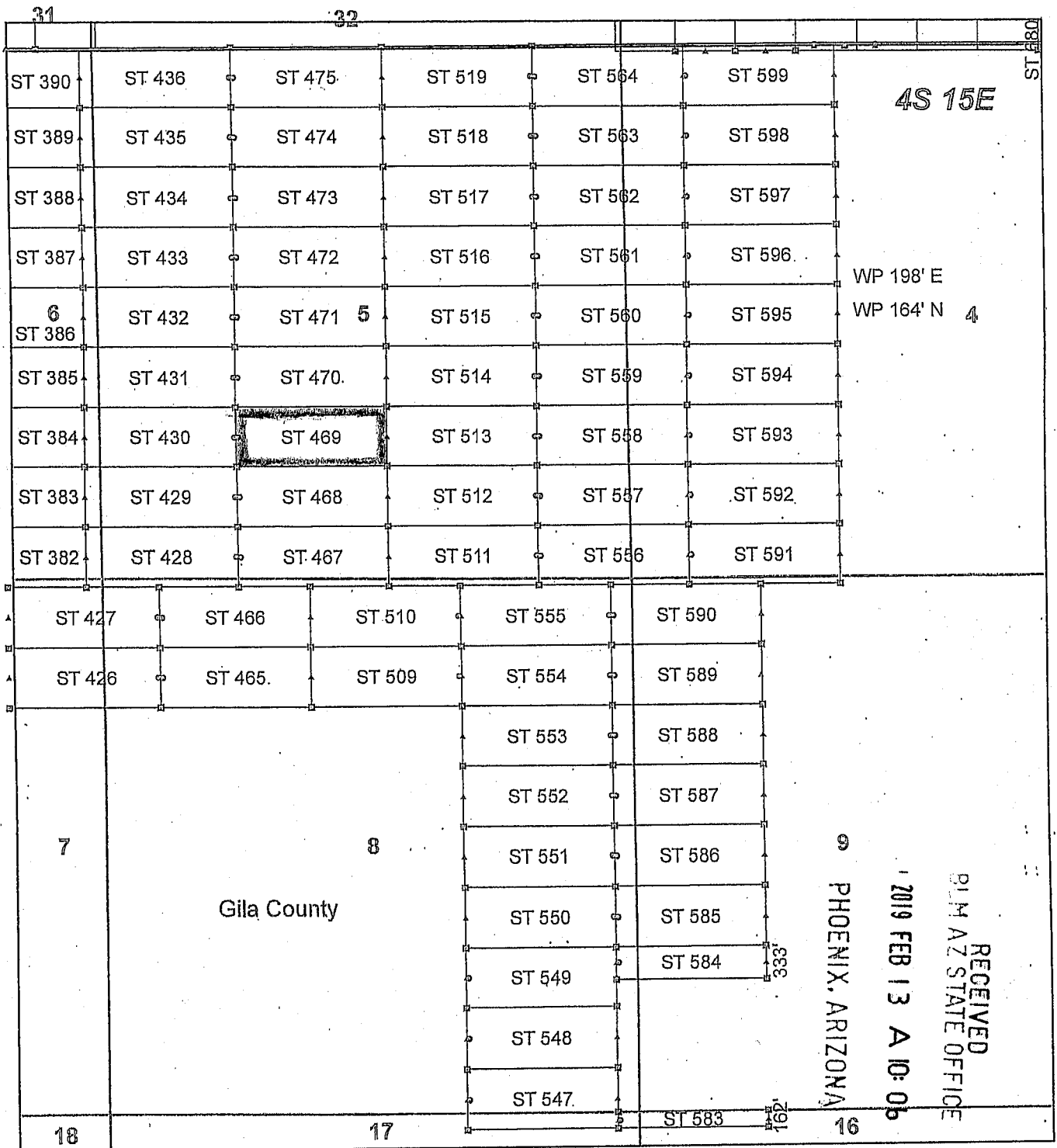
KENNECOTT EXPLORATION COMPANY



By: Erik Best, its Operating Officer

RECEIVED
RIM AZ STATE OFFICE
2019 FEB 13 A 10: 06
PHOENIX, ARIZONA

AM0453642



AM0453643

Steamboat Claim Block, Arizona - Map 6

Steamboat - ST Lode Mining Claims
 T4S, R15E G&SRM
 Gila and Pinal Counties, Arizona
 Located January 11 - 19, 2019


Monuments are 1-1/2" by 1-1/2" by 5' Wood Posts projecting at least four feet above the ground. Location Monuments are set 20' inside the Endline along the center of each claim, and are 1500' long X 600' wide unless otherwise depicted and as detailed in the attached Certificate of Location.

TIE POINT: The location monument of claims ST 015 - ST 599 is tied to the northeast corner of Section 33, while the location monument of claims ST 600 - ST 677 and STC 001 - STC 042 is tied to the northeast corner of Section 28, Township 3S, Range 15E, G&SRM, Gila County, Arizona, its distance as shown on the attached Certificate of Location. Bearings and distance are grid north.

Any overlap onto pre-existing lode claims, or Private Land, is acknowledged as non-locatable, and any overlapping portion is acknowledged as invalid.

Legend

- ▣ Corner
- ▲ End Center
- Location Monument
- ▭ Claim Boundary
- ▭ Section
- ▭ Township



Claims Filed By-
 Kennecott Exploration Company
 2640 West 1700 South
 Salt Lake City, UT 84104

When recorded return to:
Kennecott Exploration Company – Land Dept.
2640 West 1700 South
Salt Lake City, UT 84104

ARIZONA NOTICE OF LOCATION
(LODE CLAIM)

NOTICE IS HEREBY GIVEN THAT KENNECOTT EXPLORATION COMPANY, whose mailing address is 2640 West 1700 South, Salt Lake City, Utah 84104 by its undersigned officer, makes this location of the ST 470 Lode Mining Claim, in Gila County, Arizona.

The general course of the claim is from the East to West, and said claim is within the:

<u>Quarter</u>	<u>Section</u>	<u>Township</u>	<u>Range</u>
SW	5	4S	15E
SE	5	4S	15E

Gila County, Arizona, G&SRM.

This claim is 1500 feet in length and 598 feet in width. This Notice of Location is posted on the centerline of the claim. The claim runs from the location monument on which this notice is posted 1480 feet in an easterly direction to the East endline, and 20 feet in a westerly direction to the West endline. The claim boundaries are marked by six monuments, one at each corner and one at the center of each endline. The location monument on which this notice is posted is situated within Section 5, T4S, R15E, Gila County, Arizona, G&SRM, and is approximately 9136 feet West and 8537 feet South from the NE corner of Section 33, T3S, R15E, Gila County, Arizona, G&SRM. Any overlaps onto pre-existing lode claims, private or State Land are acknowledged as pre-existing rights and that portion of said overlap is acknowledged as invalid.

The undersigned claims the ground as depicted on the map that is attached to a copy of this Notice of Location filed in the office of the Recorder, Gila County, Arizona.

The claim has been monumented in accordance with State and Federal law. Corner, end centers and location monuments are posts, 1-1/2" x 1-1/2" x 5' projecting at least 4' above the ground.

Located, dated and posted on the ground this 16th day of January, 2019.

KENNECOTT EXPLORATION COMPANY



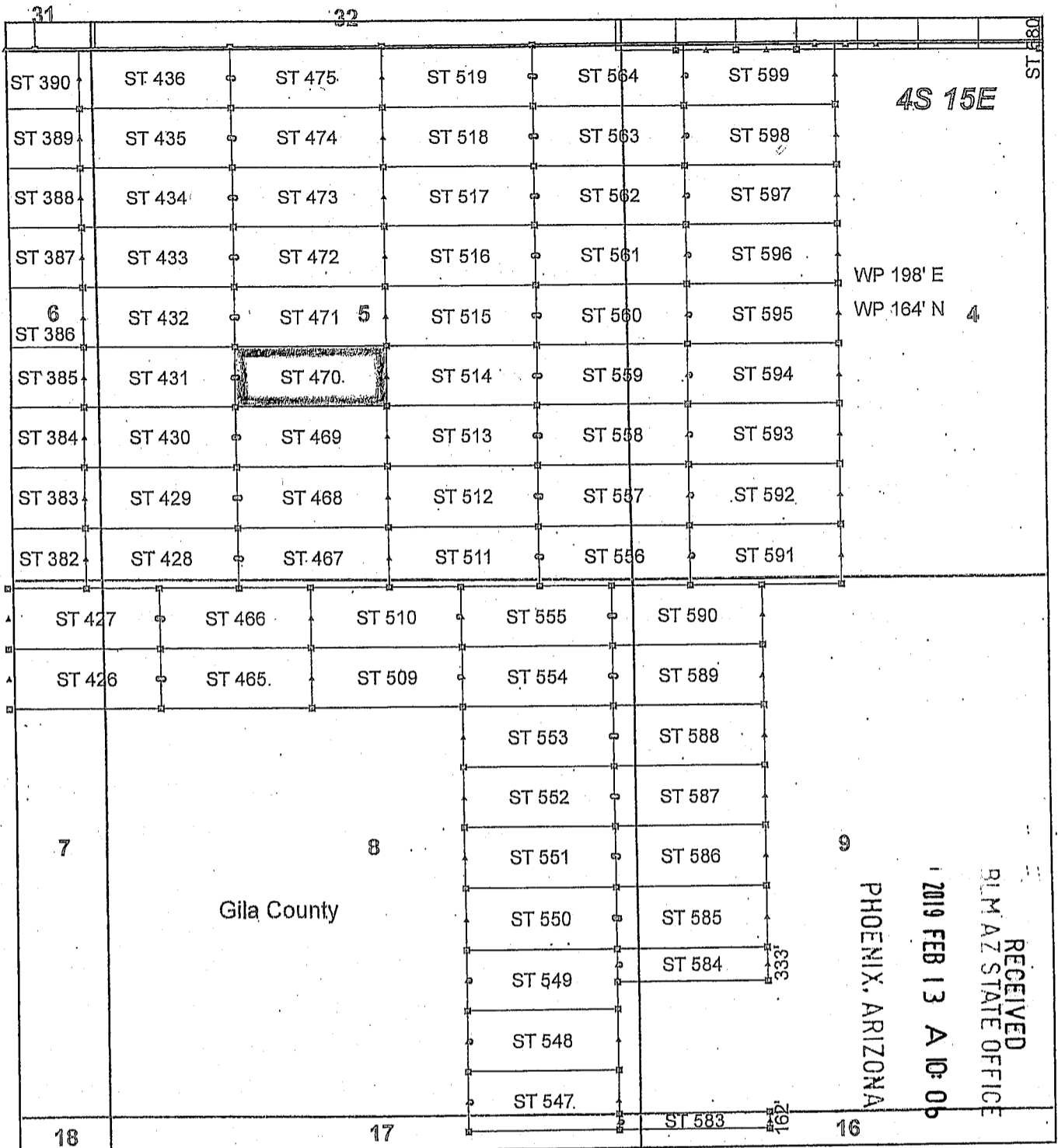
By: Erik Best, its Operating Officer

PHOENIX, ARIZONA

2019 FEB 13 A 10:06

RECEIVED
BIMAZ STATE OFFICE

AM0453644



Steamboat Claim Block, Arizona - Map 6

Steamboat - ST Lode Mining Claims
 T4S, R15E G&SRM
 Gila and Pinal Counties, Arizona
 Located January 11 - 19, 2019

Monuments are 1-1/2" by 1-1/2" by 5' Wood Posts projecting at least four feet above the ground. Location Monuments are set 20' inside the Endline along the center of each claim, and are 1500' long X 600' wide unless otherwise depicted and as detailed in the attached Certificate of Location.

TIE POINT: The location monument of claims ST 015 - ST 599 is tied to the northeast corner of Section 33, while the location monument of claims ST 600 - ST 677 and STC 001 - STC 042 is tied to the northeast corner of Section 28, Township 3S, Range 15E, G&SRM, Gila County, Arizona, its distance as shown on the attached Certificate of Location. Bearings and distance are grid north.

Any overlap onto pre-existing lode claims, or Private Land, is acknowledged as non-locatable, and any overlapping portion is acknowledged as invalid.

Legend

- ▣ Corner
- ▲ End Center
- Location Monument
- ▭ Claim Boundary
- ▭ Section
- ▭ Township

0 0.2 0.4
 Miles

Claims Filed By-
 Kennecott Exploration Company
 2640 West 1700 South
 Salt Lake City, UT 84104

AM0453644

When recorded return to:
Kennecott Exploration Company – Land Dept.
2640 West 1700 South
Salt Lake City, UT 84104

ARIZONA NOTICE OF LOCATION
(LODE CLAIM)

NOTICE IS HEREBY GIVEN THAT KENNECOTT EXPLORATION COMPANY, whose mailing address is 2640 West 1700 South, Salt Lake City, Utah 84104 by its undersigned officer, makes this location of the ST 471 Lode Mining Claim, in Gila County, Arizona.

The general course of the claim is from the East to West, and said claim is within the:

<u>Quarter</u>	<u>Section</u>	<u>Township</u>	<u>Range</u>
SW	5	4S	15E
SE	5	4S	15E
NW	5	4S	15E
NE	5	4S	15E

Gila County, Arizona, G&SRM.


This claim is 1500 feet in length and 598 feet in width. This Notice of Location is posted on the centerline of the claim. The claim runs from the location monument on which this notice is posted 1480 feet in an easterly direction to the East endline, and 20 feet in a westerly direction to the West endline. The claim boundaries are marked by six monuments, one at each corner and one at the center of each endline. The location monument on which this notice is posted is situated within Section 5, T4S, R15E, Gila County, Arizona, G&SRM, and is approximately 9137 feet West and 7939 feet South from the NE corner of Section 33, T3S, R15E, Gila County, Arizona, G&SRM. Any overlaps onto pre-existing lode claims, private or State Land are acknowledged as pre-existing rights and that portion of said overlap is acknowledged as invalid.

The undersigned claims the ground as depicted on the map that is attached to a copy of this Notice of Location filed in the office of the Recorder, Gila County, Arizona.

The claim has been monumented in accordance with State and Federal law. Corner, end centers and location monuments are posts, 1-1/2" x 1-1/2" x 5' projecting at least 4' above the ground.

Located, dated and posted on the ground this 16th day of January, 2019.

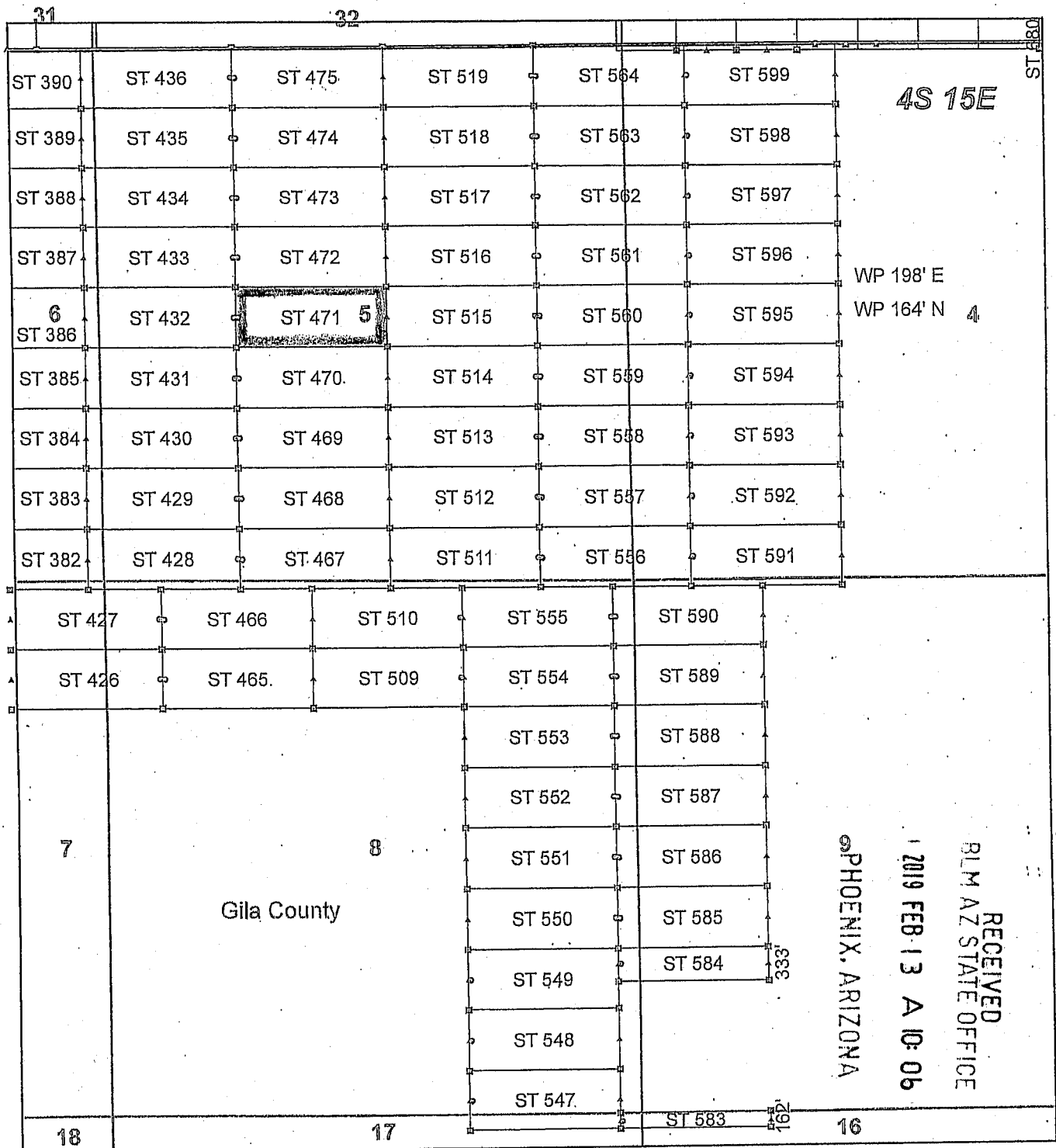
KENNECOTT EXPLORATION COMPANY



By: Erik Best, its Operating Officer

RECEIVED
BLM AZ STATE OFFICE
2019 FEB 13 A 10: 06
PHOENIX, ARIZONA

AMG453645



AHC453645

Steamboat Claim Block, Arizona - Map 6

Steamboat - ST Lode Mining Claims
 T4S, R15E G&SRM
 Gila and Pinal Counties, Arizona
 Located January 11 - 19, 2019

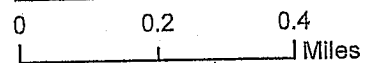
Monuments are 1-1/2" by 1-1/2" by 5' Wood Posts projecting at least four feet above the ground. Location Monuments are set 20' inside the Endline along the center of each claim, and are 1500' long X 600' wide unless otherwise depicted and as detailed in the attached Certificate of Location.

TIE POINT: The location monument of claims ST 015 - ST 599 is tied to the northeast corner of Section 33, while the location monument of claims ST 600 - ST 677 and STC 001 - STC 042 is tied to the northeast corner of Section 28, Township 3S, Range 15E, G&SRM, Gila County, Arizona, its distance as shown on the attached Certificate of Location. Bearings and distance are grid north.

Any overlap onto pre-existing lode claims, or Private Land, is acknowledged as non-locatable, and any overlapping portion is acknowledged as invalid.

Legend

- ▣ Corner
- ▲ End Center
- Location Monument
- ▭ Claim Boundary
- ▭ Section
- ▭ Township



Claims Filed By-
 Kennecott Exploration Company
 2640 West 1700 South
 Salt Lake City, UT 84104

When recorded return to:
Kennecott Exploration Company – Land Dept.
2640 West 1700 South
Salt Lake City, UT 84104

ARIZONA NOTICE OF LOCATION
(LODE CLAIM)

NOTICE IS HEREBY GIVEN THAT KENNECOTT EXPLORATION COMPANY, whose mailing address is 2640 West 1700 South, Salt Lake City, Utah 84104 by its undersigned officer, makes this location of the ST 472 Lode Mining Claim, in Gila County, Arizona.

The general course of the claim is from the East to West, and said claim is within the:

<u>Quarter</u>	<u>Section</u>	<u>Township</u>	<u>Range</u>
NW	5	4S	15E
NE	5	4S	15E

Gila County, Arizona, G&SRM.


This claim is 1500 feet in length and 598 feet in width. This Notice of Location is posted on the centerline of the claim. The claim runs from the location monument on which this notice is posted 1480 feet in an easterly direction to the East endline, and 20 feet in a westerly direction to the West endline. The claim boundaries are marked by six monuments, one at each corner and one at the center of each endline. The location monument on which this notice is posted is situated within Section 5, T4S, R15E, Gila County, Arizona, G&SRM, and is approximately 9138 feet West and 7341 feet South from the NE corner of Section 33, T3S, R15E, Gila County, Arizona, G&SRM. Any overlaps onto pre-existing lode claims, private or State Land are acknowledged as pre-existing rights and that portion of said overlap is acknowledged as invalid.

The undersigned claims the ground as depicted on the map that is attached to a copy of this Notice of Location filed in the office of the Recorder, Gila County, Arizona.

The claim has been monumented in accordance with State and Federal law. Corner, end centers and location monuments are posts, 1-1/2" x 1-1/2" x 5' projecting at least 4' above the ground.

Located, dated and posted on the ground this 16th day of January, 2019.

KENNECOTT EXPLORATION COMPANY



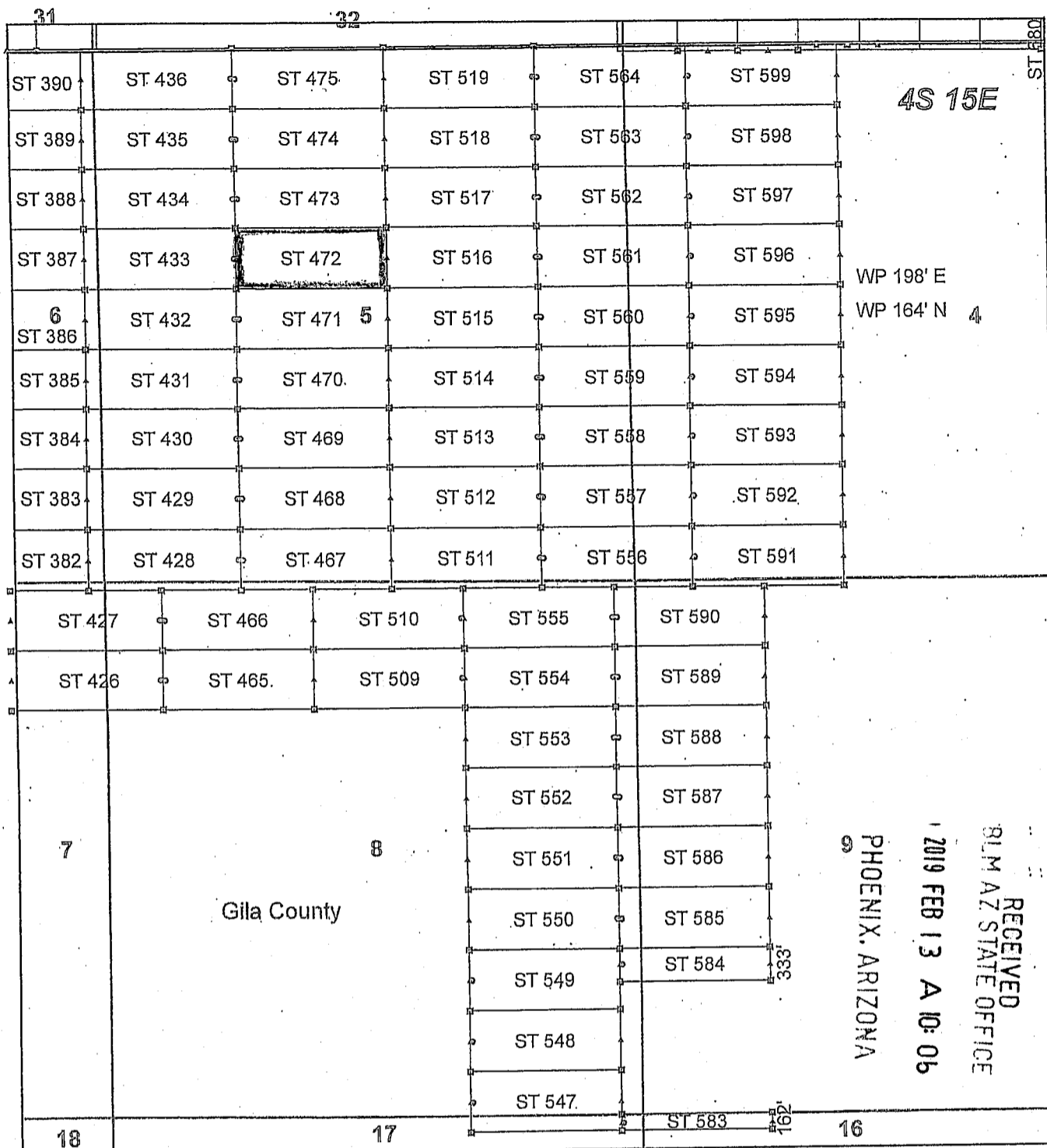
By: Erik Best, its Operating Officer

PHOENIX, ARIZONA

2019 FEB 13 A 10: 06

RECEIVED
R1 M AZ STATE OFFICE

AMC453646



Steamboat Claim Block, Arizona - Map 6

Steamboat - ST Lode Mining Claims
 T4S, R15E G&SRM
 Gila and Pinal Counties, Arizona
 Located January 11 - 19, 2019

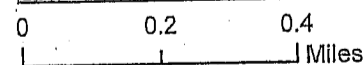
Monuments are 1-1/2" by 1-1/2" by 5' Wood Posts projecting at least four feet above the ground. Location Monuments are set 20' inside the Endline along the center of each claim, and are 1500' long X 600' wide unless otherwise depicted and as detailed in the attached Certificate of Location.

TIE POINT: The location monument of claims ST 015 - ST 599 is tied to the northeast corner of Section 33, while the location monument of claims ST 600 - ST 677 and STC 001 - STC 042 is tied to the northeast corner of Section 28, Township 3S, Range 15E, G&SRM, Gila County, Arizona, its distance as shown on the attached Certificate of Location. Bearings and distance are grid north.

Any overlap onto pre-existing lode claims, or Private Land, is acknowledged as non-locatable, and any overlapping portion is acknowledged as invalid.

Legend

- Corner
- ▲ End Center
- Location Monument
- ▭ Claim Boundary
- ▭ Section
- ▭ Township



Claims Filed By-
 Kennecott Exploration Company
 2640 West 1700 South
 Salt Lake City, UT 84104

When recorded return to:
Kennecott Exploration Company – Land Dept.
2640 West 1700 South
Salt Lake City, UT 84104

ARIZONA NOTICE OF LOCATION
(LODE CLAIM)

NOTICE IS HEREBY GIVEN THAT KENNECOTT EXPLORATION COMPANY, whose mailing address is 2640 West 1700 South, Salt Lake City, Utah 84104 by its undersigned officer, makes this location of the ST 473 Lode Mining Claim, in Gila County, Arizona.

The general course of the claim is from the East to West, and said claim is within the:

<u>Quarter</u>	<u>Section</u>	<u>Township</u>	<u>Range</u>
NW	5	4S	15E
NE	5	4S	15E

Gila County, Arizona, G&SRM.

This claim is 1500 feet in length and 598 feet in width. This Notice of Location is posted on the centerline of the claim. The claim runs from the location monument on which this notice is posted 1480 feet in an easterly direction to the East endline, and 20 feet in a westerly direction to the West endline. The claim boundaries are marked by six monuments, one at each corner and one at the center of each endline. The location monument on which this notice is posted is situated within Section 5, T4S, R15E, Gila County, Arizona, G&SRM, and is approximately 9139 feet West and 6743 feet South from the NE corner of Section 33, T3S, R15E, Gila County, Arizona, G&SRM. Any overlaps onto pre-existing lode claims, private or State Land are acknowledged as pre-existing rights and that portion of said overlap is acknowledged as invalid.

The undersigned claims the ground as depicted on the map that is attached to a copy of this Notice of Location filed in the office of the Recorder, Gila County, Arizona.

The claim has been monumented in accordance with State and Federal law. Corner, end centers and location monuments are posts, 1-1/2" x 1-1/2" x 5' projecting at least 4' above the ground.

Located, dated and posted on the ground this 16th day of January, 2019.

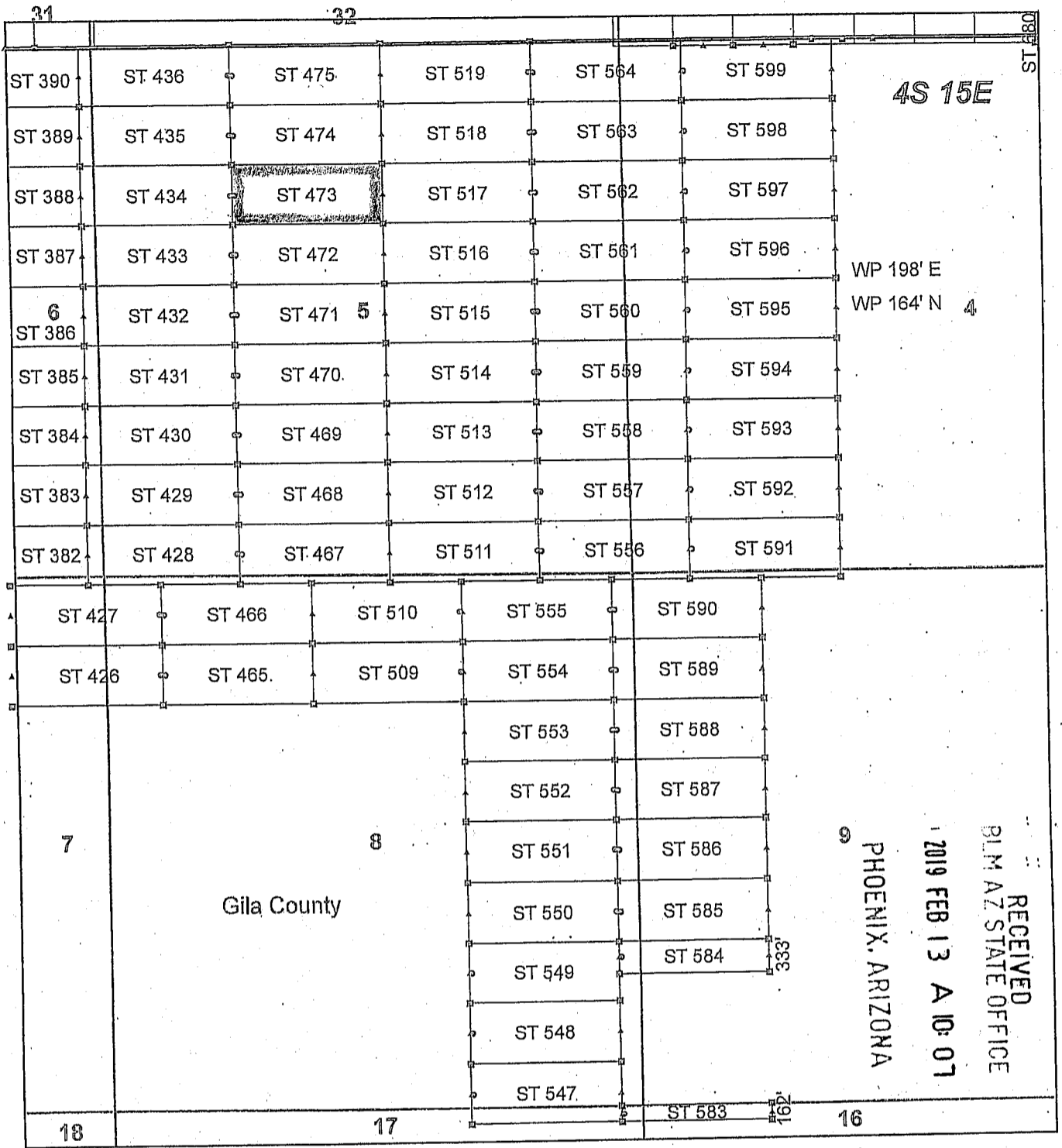
KENNECOTT EXPLORATION COMPANY



By: Erik Best, its Operating Officer

RECEIVED
RLM AZ STATE OFFICE
2019 FEB 13 A 10: 07
PHOENIX, ARIZONA

AMC453647



Steamboat Claim Block, Arizona - Map 6

Steamboat - ST Lode Mining Claims
 T4S, R15E G&SRM
 Gila and Pinal Counties, Arizona
 Located January 11 - 19, 2019

Monuments are 1-1/2" by 1-1/2" by 5' Wood Posts projecting at least four feet above the ground. Location Monuments are set 20' inside the Endline along the center of each claim, and are 1500' long X 600' wide unless otherwise depicted and as detailed in the attached Certificate of Location.

TIE POINT: The location monument of claims ST 015 - ST 599 is tied to the northeast corner of Section 33, while the location monument of claims ST 600 - ST 677 and STC 001 - STC 042 is tied to the northeast corner of Section 28, Township 3S, Range 15E, G&SRM, Gila County, Arizona, its distance as shown on the attached Certificate of Location. Bearings and distance are grid north.

Any overlap onto pre-existing lode claims, or Private Land, is acknowledged as non-locatable, and any overlapping portion is acknowledged as invalid.

Legend

- Corner
- ▲ End Center
- Location Monument
- Claim Boundary
- ▭ Section
- ▭ Township

0 0.2 0.4 Miles

Claims Filed By-
 Kennecott Exploration Company
 2640 West 1700 South
 Salt Lake City, UT 84104

When recorded return to:
Kennecott Exploration Company – Land Dept.
2640 West 1700 South
Salt Lake City, UT 84104

ARIZONA NOTICE OF LOCATION
(LODE CLAIM)

NOTICE IS HEREBY GIVEN THAT KENNECOTT EXPLORATION COMPANY, whose mailing address is 2640 West 1700 South, Salt Lake City, Utah 84104 by its undersigned officer, makes this location of the ST 474 Lode Mining Claim, in Gila County, Arizona.

The general course of the claim is from the East to West, and said claim is within the:

<u>Quarter</u>	<u>Section</u>	<u>Township</u>	<u>Range</u>
NW	5	4S	15E
NE	5	4S	15E

Gila County, Arizona, G&SRM.

This claim is 1500 feet in length and 598 feet in width. This Notice of Location is posted on the centerline of the claim. The claim runs from the location monument on which this notice is posted 1480 feet in an easterly direction to the East endline, and 20 feet in a westerly direction to the West endline. The claim boundaries are marked by six monuments, one at each corner and one at the center of each endline. The location monument on which this notice is posted is situated within Section 5, T4S, R15E, Gila County, Arizona, G&SRM, and is approximately 9140 feet West and 6144 feet South from the NE corner of Section 33, T3S, R15E, Gila County, Arizona, G&SRM. Any overlaps onto pre-existing lode claims, private or State Land are acknowledged as pre-existing rights and that portion of said overlap is acknowledged as invalid.

The undersigned claims the ground as depicted on the map that is attached to a copy of this Notice of Location filed in the office of the Recorder, Gila County, Arizona.

The claim has been monumented in accordance with State and Federal law. Corner, end centers and location monuments are posts, 1-1/2" x 1-1/2" x 5' projecting at least 4' above the ground.

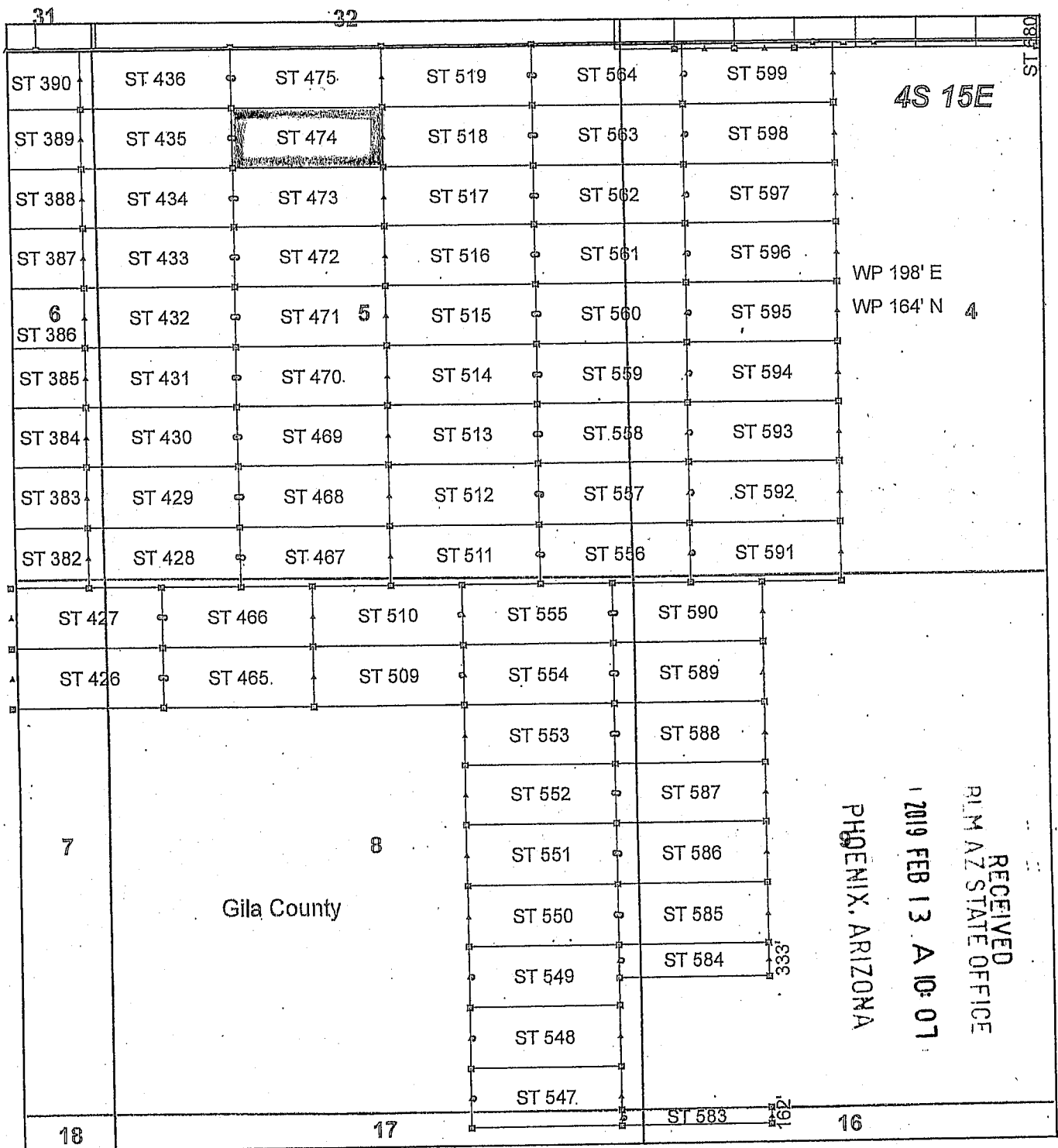
Located, dated and posted on the ground this 16th day of January, 2019.

KENNECOTT EXPLORATION COMPANY


By: Erik Best, its Operating Officer

RECEIVED
R14 AZ STATE OFFICE
2019 FEB 13 A 10: 07
PHOENIX, ARIZONA

AMC453640



AMC 453648

Steamboat Claim Block, Arizona - Map 6

Steamboat - ST Lode Mining Claims
T4S, R15E G&SRM
Gila and Pinal Counties, Arizona
Located January 11 - 19, 2019

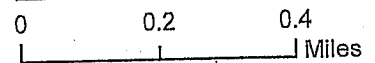
Monuments are 1-1/2" by 1-1/2" by 5' Wood Posts projecting at least four feet above the ground. Location Monuments are set 20' inside the Endline along the center of each claim, and are 1500' long X 600' wide unless otherwise depicted and as detailed in the attached Certificate of Location.

TIE POINT: The location monument of claims ST 015 - ST 599 is tied to the northeast corner of Section 33, while the location monument of claims ST 600 - ST 677 and STC 001 - STC 042 is tied to the northeast corner of Section 28, Township 3S, Range 15E, G&SRM, Gila County, Arizona, its distance as shown on the attached Certificate of Location. Bearings and distance are grid north.

Any overlap onto pre-existing lode claims, or Private Land, is acknowledged as non-locatable, and any overlapping portion is acknowledged as invalid.

Legend

- ▣ Corner
- ▲ End Center
- Location Monument
- Claim Boundary
- ▭ Section
- ▭ Township



Claims Filed By-
Kennecott Exploration Company
2640 West 1700 South
Salt Lake City, UT 84104

When recorded return to:
Kennecott Exploration Company – Land Dept.
2640 West 1700 South
Salt Lake City, UT 84104

ARIZONA NOTICE OF LOCATION
(LODE CLAIM)

NOTICE IS HEREBY GIVEN THAT KENNECOTT EXPLORATION COMPANY, whose mailing address is 2640 West 1700 South, Salt Lake City, Utah 84104 by its undersigned officer, makes this location of the ST 475 Lode Mining Claim, in Gila County, Arizona.

The general course of the claim is from the East to West, and said claim is within the:

<u>Quarter</u>	<u>Section</u>	<u>Township</u>	<u>Range</u>
NW	5	4S	15E
NE	5	4S	15E

Gila County, Arizona, G&SRM.

This claim is 1500 feet in length and 598 feet in width. This Notice of Location is posted on the centerline of the claim. The claim runs from the location monument on which this notice is posted 1480 feet in an easterly direction to the East endline, and 20 feet in a westerly direction to the West endline. The claim boundaries are marked by six monuments, one at each corner and one at the center of each endline. The location monument on which this notice is posted is situated within Section 5, T4S, R15E, Gila County, Arizona, G&SRM, and is approximately 9141 feet West and 5546 feet South from the NE corner of Section 33, T3S, R15E, Gila County, Arizona, G&SRM. Any overlaps onto pre-existing lode claims, private or State Land are acknowledged as pre-existing rights and that portion of said overlap is acknowledged as invalid.

The undersigned claims the ground as depicted on the map that is attached to a copy of this Notice of Location filed in the office of the Recorder, Gila County, Arizona.

The claim has been monumented in accordance with State and Federal law. Corner, end centers and location monuments are posts, 1-1/2" x 1-1/2" x 5' projecting at least 4' above the ground.

Located, dated and posted on the ground this 16th day of January, 2019.

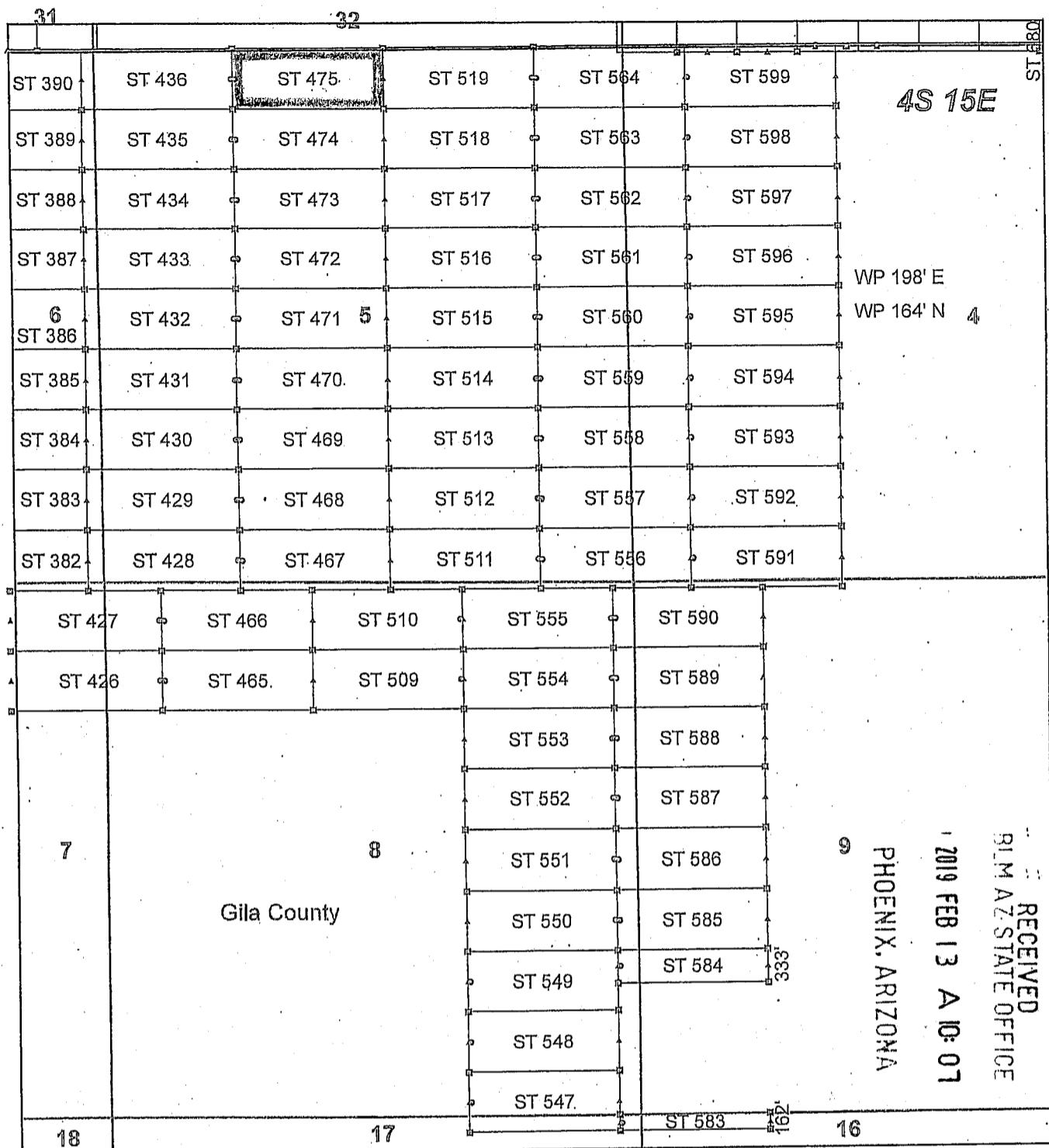
KENNECOTT EXPLORATION COMPANY



By: Erik Best, its Operating Officer

RECEIVED
R. M. AZ. STATE OFFICE
2019 FEB 13 A 10:01
PHOENIX, ARIZONA

AM0453649



Steamboat Claim Block, Arizona - Map 6

Steamboat - ST Lode Mining Claims
 T4S, R15E G&SRM
 Gila and Pinal Counties, Arizona
 Located January 11 - 19, 2019

Monuments are 1-1/2" by 1-1/2" by 5' Wood Posts projecting at least four feet above the ground. Location Monuments are set 20' inside the Endline along the center of each claim, and are 1500' long X 600' wide unless otherwise depicted and as detailed in the attached Certificate of Location.

TIE POINT: The location monument of claims ST 015 - ST 599 is tied to the northeast corner of Section 33, while the location monument of claims ST 600 - ST 677 and STC 001 - STC 042 is tied to the northeast corner of Section 28, Township 3S, Range 15E, G&SRM, Gila County, Arizona, its distance as shown on the attached Certificate of Location. Bearings and distance are grid north.

Any overlap onto pre-existing lode claims, or Private Land, is acknowledged as non-locatable, and any overlapping portion is acknowledged as invalid.

Legend

- ▣ Corner
- ▲ End Center
- Location Monument
- ▭ Claim Boundary
- ▭ Section
- ▭ Township

0 0.2 0.4
 Miles

Claims Filed By-
 Kennecott Exploration Company
 2640 West 1700 South
 Salt Lake City, UT 84104

When recorded return to:
Kennecott Exploration Company – Land Dept.
2640 West 1700 South
Salt Lake City, UT 84104

ARIZONA NOTICE OF LOCATION
(LODE CLAIM)

NOTICE IS HEREBY GIVEN THAT KENNECOTT EXPLORATION COMPANY, whose mailing address is 2640 West 1700 South, Salt Lake City, Utah 84104 by its undersigned officer, makes this location of the ST 509 Lode Mining Claim, in Gila County, Arizona.

The general course of the claim is from the East to West, and said claim is within the:

<u>Quarter</u>	<u>Section</u>	<u>Township</u>	<u>Range</u>
NE	8	4S	15E
NW	8	4S	15E

Gila County, Arizona, G&SRM.

This claim is 1500 feet in length and 598 feet in width. This Notice of Location is posted on the centerline of the claim. The claim runs from the location monument on which this notice is posted 20 feet in an easterly direction to the East endline, and 1480 feet in a westerly direction to the West endline. The claim boundaries are marked by six monuments, one at each corner and one at the center of each endline. The location monument on which this notice is posted is situated within Section 8, T4S, R15E, Gila County, Arizona, G&SRM, and is approximately 6960 feet West and 11521 feet South from the NE corner of Section 33, T3S, R15E, Gila County, Arizona, G&SRM. Any overlaps onto pre-existing lode claims, private or State Land are acknowledged as pre-existing rights and that portion of said overlap is acknowledged as invalid.

The undersigned claims the ground as depicted on the map that is attached to a copy of this Notice of Location filed in the office of the Recorder, Gila County, Arizona.

The claim has been monumented in accordance with State and Federal law. Corner, end centers and location monuments are posts, 1-1/2" x 1-1/2" x 5' projecting at least 4' above the ground.

Located, dated and posted on the ground this 11th day of January, 2019.

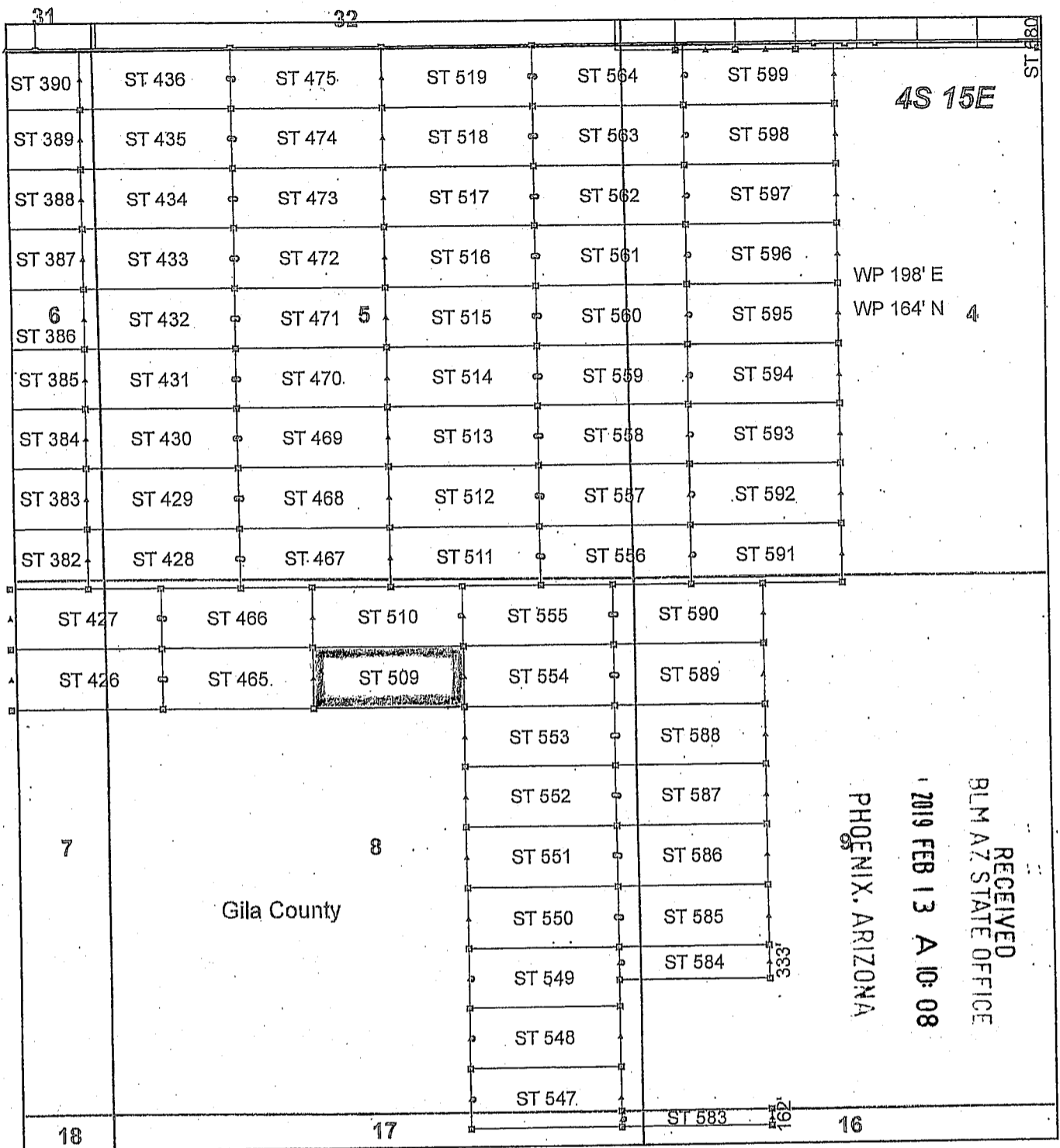
KENNECOTT EXPLORATION COMPANY



By: Erik Best, its Operating Officer

RECEIVED
PHOENIX, ARIZONA
21 M AZ STATE OFFICE
2019 FEB 13 A 10: 08

AMC453650



Steamboat Claim Block, Arizona - Map 6

Steamboat - ST Lode Mining Claims
 T4S, R15E G&SRM
 Gila and Pinal Counties, Arizona
 Located January 11 - 19, 2019

Monuments are 1-1/2" by 1-1/2" by 5' Wood Posts projecting at least four feet above the ground. Location Monuments are set 20' inside the Endline along the center of each claim, and are 1500' long X 600' wide unless otherwise depicted and as detailed in the attached Certificate of Location.

TIE POINT: The location monument of claims ST 015 - ST 599 is tied to the northeast corner of Section 33, while the location monument of claims ST 600 - ST 677 and STC 001 - STC 042 is tied to the northeast corner of Section 28, Township 3S, Range 15E, G&SRM, Gila County, Arizona, its distance as shown on the attached Certificate of Location. Bearings and distance are grid north.

Any overlap onto pre-existing lode claims, or Private Land, is acknowledged as non-locatable, and any overlapping portion is acknowledged as invalid.

Legend

- ▣ Corner
- ▲ End Center
- Location Monument
- ▭ Claim Boundary
- ▭ Section
- ▭ Township

0 0.2 0.4
 Miles

Claims Filed By-
 Kennecott Exploration Company
 2640 West 1700 South
 Salt Lake City, UT 84104

AMC453650

When recorded return to:
Kennecott Exploration Company – Land Dept.
2640 West 1700 South
Salt Lake City, UT 84104

ARIZONA NOTICE OF LOCATION
(LODE CLAIM)

NOTICE IS HEREBY GIVEN THAT KENNECOTT EXPLORATION COMPANY, whose mailing address is 2640 West 1700 South, Salt Lake City, Utah 84104 by its undersigned officer, makes this location of the ST 510 Lode Mining Claim, in Gila County, Arizona.

The general course of the claim is from the East to West, and said claim is within the:

<u>Quarter</u>	<u>Section</u>	<u>Township</u>	<u>Range</u>
NE	8	4S	15E
NW	8	4S	15E

Gila County, Arizona, G&SRM.


This claim is 1500 feet in length and 598 feet in width. This Notice of Location is posted on the centerline of the claim. The claim runs from the location monument on which this notice is posted 20 feet in an easterly direction to the East endline, and 1480 feet in a westerly direction to the West endline. The claim boundaries are marked by six monuments, one at each corner and one at the center of each endline. The location monument on which this notice is posted is situated within Section 8, T4S, R15E, Gila County, Arizona, G&SRM, and is approximately 6961 feet West and 10923 feet South from the NE corner of Section 33, T3S, R15E, Gila County, Arizona, G&SRM. Any overlaps onto pre-existing lode claims, private or State Land are acknowledged as pre-existing rights and that portion of said overlap is acknowledged as invalid.

The undersigned claims the ground as depicted on the map that is attached to a copy of this Notice of Location filed in the office of the Recorder, Gila County, Arizona.

The claim has been monumented in accordance with State and Federal law. Corner, end centers and location monuments are posts, 1-1/2" x 1-1/2" x 5' projecting at least 4' above the ground.

Located, dated and posted on the ground this 11th day of January, 2019.

KENNECOTT EXPLORATION COMPANY

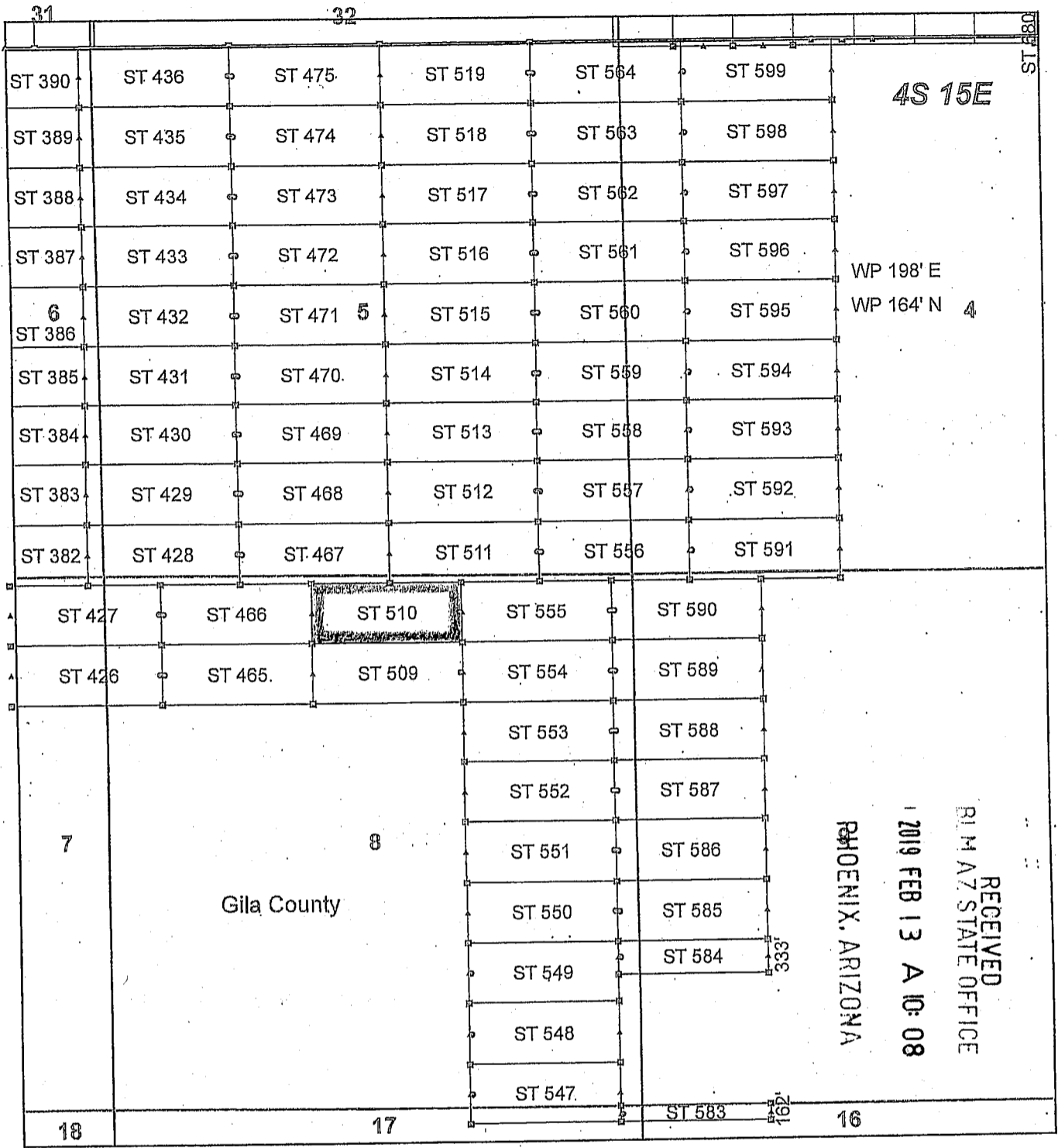

By: Erik Best, its Operating Officer

PHOENIX, ARIZONA

2019 FEB 13 A 10:08

RECEIVED
RIM AZ STATE OFFICE

AM04536511



Steamboat Claim Block, Arizona - Map 6

Steamboat - ST Lode Mining Claims
 T4S, R15E G&SRM
 Gila and Pinal Counties, Arizona
 Located January 11 - 19, 2019

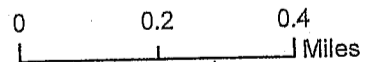
Monuments are 1-1/2" by 1-1/2" by 5' Wood Posts projecting at least four feet above the ground. Location Monuments are set 20' inside the Endline along the center of each claim, and are 1500' long X 600' wide unless otherwise depicted and as detailed in the attached Certificate of Location.

TIE POINT: The location monument of claims ST 015 - ST 599 is tied to the northeast corner of Section 33, while the location monument of claims ST 600 - ST 677 and STC 001 - STC 042 is tied to the northeast corner of Section 28, Township 3S, Range 15E, G&SRM, Gila County, Arizona, its distance as shown on the attached Certificate of Location. Bearings and distance are grid north.

Any overlap onto pre-existing lode claims, or Private Land, is acknowledged as non-locatable, and any overlapping portion is acknowledged as invalid.

Legend

- ▣ Corner
- ▲ End Center
- Location Monument
- ▭ Claim Boundary
- ▭ Section
- ▭ Township



Claims Filed By-
 Kennecott Exploration Company
 2640 West 1700 South
 Salt Lake City, UT 84104

When recorded return to:
Kennecott Exploration Company – Land Dept.
2640 West 1700 South
Salt Lake City, UT 84104

ARIZONA NOTICE OF LOCATION
(LODE CLAIM)

NOTICE IS HEREBY GIVEN THAT KENNECOTT EXPLORATION COMPANY, whose mailing address is 2640 West 1700 South, Salt Lake City, Utah 84104 by its undersigned officer, makes this location of the ST 511 Lode Mining Claim, in Gila County, Arizona.

The general course of the claim is from the East to West, and said claim is within the:

<u>Quarter</u>	<u>Section</u>	<u>Township</u>	<u>Range</u>
SE	5	4S	15E
NE	8	4S	15E

Gila County, Arizona, G&SRM.

This claim is 1500 feet in length and 598 feet in width. This Notice of Location is posted on the centerline of the claim. The claim runs from the location monument on which this notice is posted 20 feet in an easterly direction to the East endline, and 1480 feet in a westerly direction to the West endline. The claim boundaries are marked by six monuments, one at each corner and one at the center of each endline. The location monument on which this notice is posted is situated within Section 5, T4S, R15E, Gila County, Arizona, G&SRM, and is approximately 6172 feet West and 10325 feet South from the NE corner of Section 33, T3S, R15E, Gila County, Arizona, G&SRM. Any overlaps onto pre-existing lode claims, private or State Land are acknowledged as pre-existing rights and that portion of said overlap is acknowledged as invalid.

The undersigned claims the ground as depicted on the map that is attached to a copy of this Notice of Location filed in the office of the Recorder, Gila County, Arizona.

The claim has been monumented in accordance with State and Federal law. Corner, end centers and location monuments are posts, 1-1/2" x 1-1/2" x 5' projecting at least 4' above the ground.

Located, dated and posted on the ground this 11th day of January, 2019.

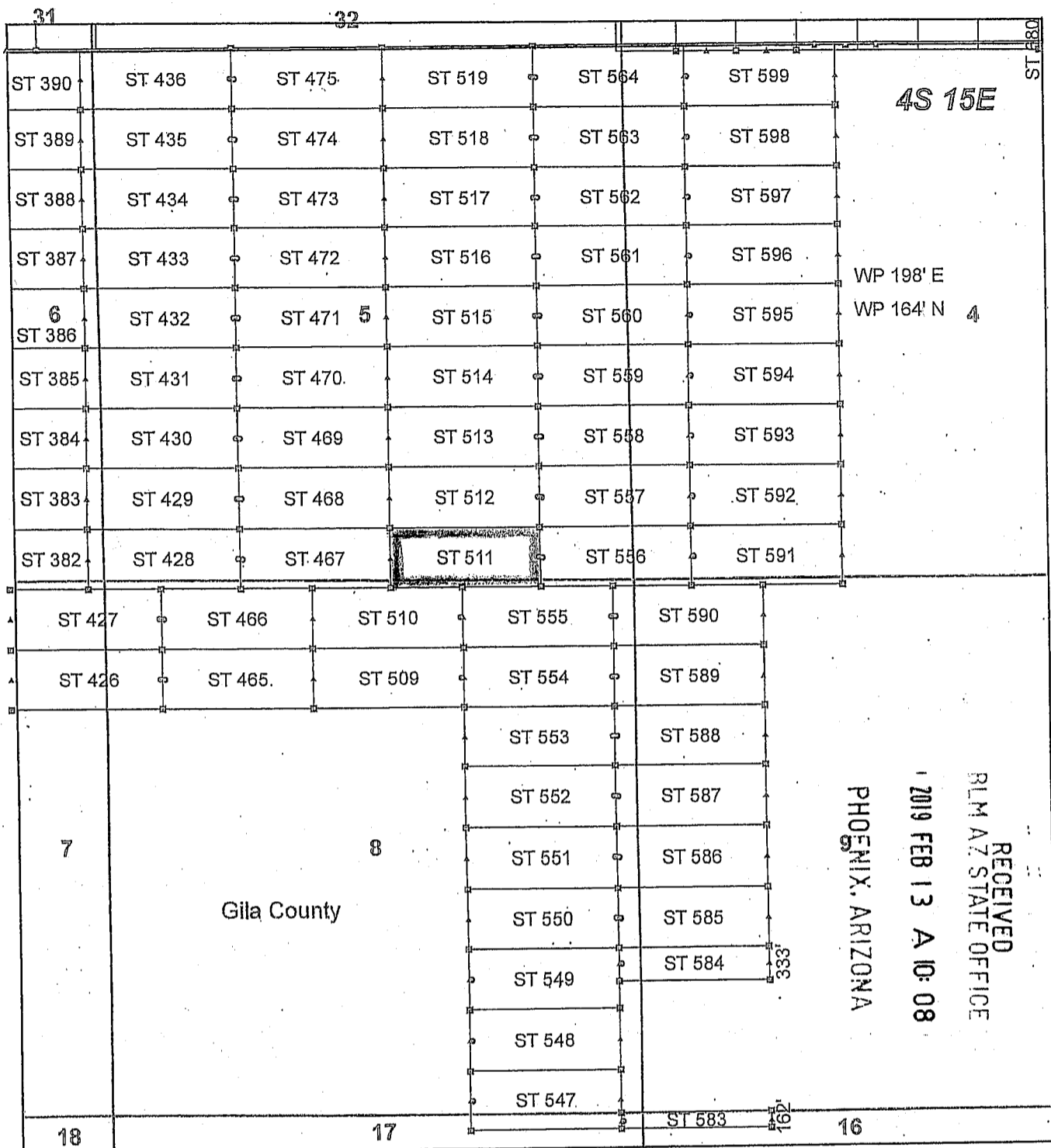
KENNECOTT EXPLORATION COMPANY



By: Erik Best, its Operating Officer

RECEIVED
RIM AZ STATE OFFICE
2019 FEB 13 A 10: 08
PHOENIX, ARIZONA

AM0453652



Steamboat Claim Block, Arizona - Map 6

Steamboat - ST Lode Mining Claims
 T4S, R15E G&SRM
 Gila and Pinal Counties, Arizona
 Located January 11 - 19, 2019

Monuments are 1-1/2" by 1-1/2" by 5' Wood Posts projecting at least four feet above the ground. Location Monuments are set 20' inside the Endline along the center of each claim, and are 1500' long X 600' wide unless otherwise depicted and as detailed in the attached Certificate of Location.

TIE POINT: The location monument of claims ST 015 - ST 599 is tied to the northeast corner of Section 33, while the location monument of claims ST 600 - ST 677 and STC 001 - STC 042 is tied to the northeast corner of Section 28, Township 3S, Range 15E, G&SRM, Gila County, Arizona, its distance as shown on the attached Certificate of Location. Bearings and distance are grid north.

Any overlap onto pre-existing lode claims, or Private Land, is acknowledged as non-locatable, and any overlapping portion is acknowledged as invalid.

Legend

- ▣ Corner
- ▲ End Center
- Location Monument
- ▭ Claim Boundary
- ▭ Section
- ▭ Township

0 0.2 0.4 Miles

Claims Filed By-
 Kennecott Exploration Company
 2640 West 1700 South
 Salt Lake City, UT 84104

When recorded return to:
Kennecott Exploration Company – Land Dept.
2640 West 1700 South
Salt Lake City, UT 84104

ARIZONA NOTICE OF LOCATION
(LODE CLAIM)

NOTICE IS HEREBY GIVEN THAT KENNECOTT EXPLORATION COMPANY, whose mailing address is 2640 West 1700 South, Salt Lake City, Utah 84104 by its undersigned officer, makes this location of the ST 512 Lode Mining Claim, in Gila County, Arizona.

The general course of the claim is from the East to West, and said claim is within the:

<u>Quarter</u>	<u>Section</u>	<u>Township</u>	<u>Range</u>
SE	5	4S	15E

Gila County, Arizona, G&SRM.

This claim is 1500 feet in length and 598 feet in width. This Notice of Location is posted on the centerline of the claim. The claim runs from the location monument on which this notice is posted 20 feet in an easterly direction to the East endline, and 1480 feet in a westerly direction to the West endline. The claim boundaries are marked by six monuments, one at each corner and one at the center of each endline. The location monument on which this notice is posted is situated within Section 5, T4S, R15E, Gila County, Arizona, G&SRM, and is approximately 6173 feet West and 9727 feet South from the NE corner of Section 33, T3S, R15E, Gila County, Arizona, G&SRM. Any overlaps onto pre-existing lode claims, private or State Land are acknowledged as pre-existing rights and that portion of said overlap is acknowledged as invalid.

The undersigned claims the ground as depicted on the map that is attached to a copy of this Notice of Location filed in the office of the Recorder, Gila County, Arizona.

The claim has been monumented in accordance with State and Federal law. Corner, end centers and location monuments are posts, 1-1/2" x 1-1/2" x 5' projecting at least 4' above the ground.

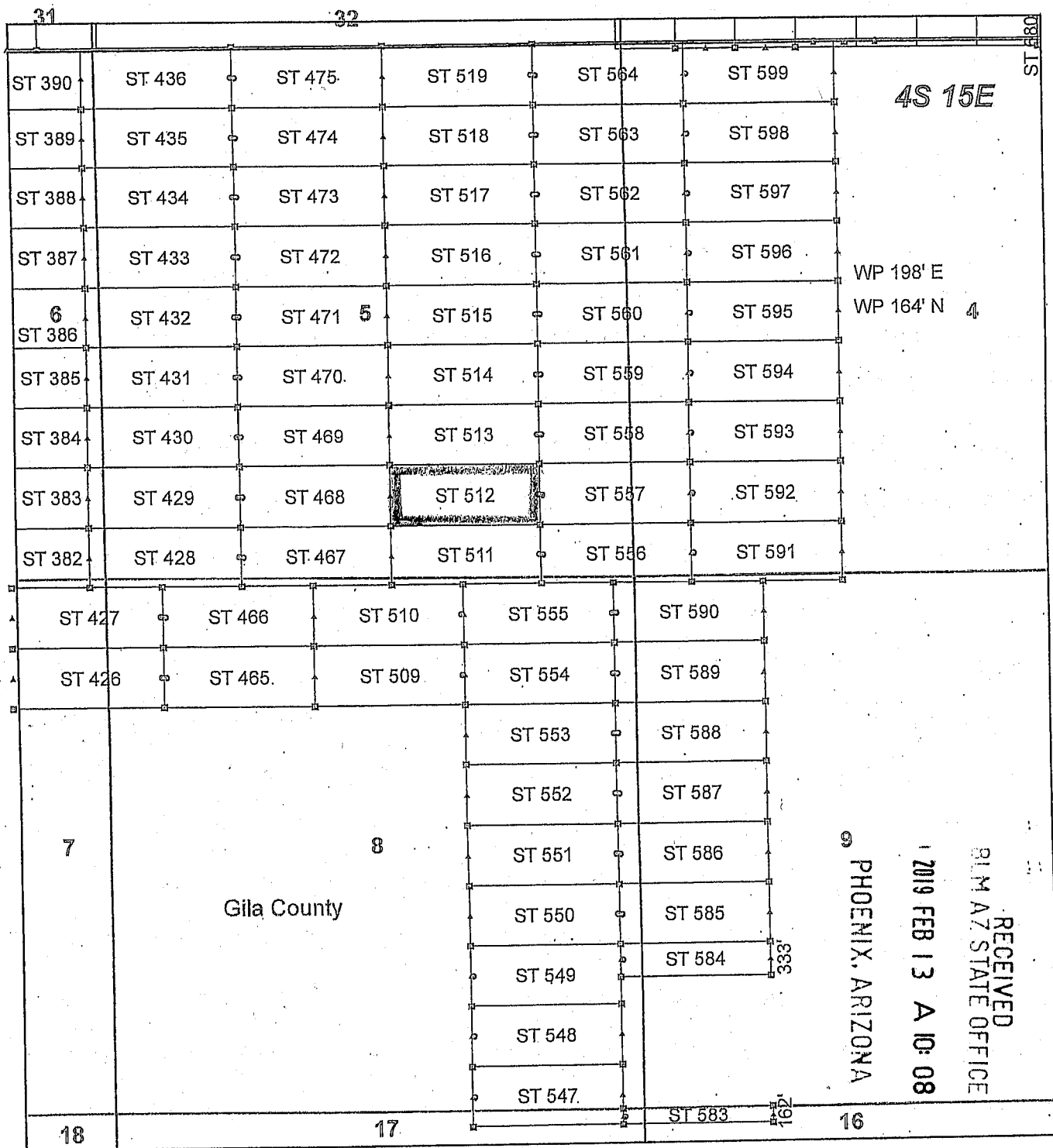
Located, dated and posted on the ground this 11th day of January, 2019.

KENNECOTT EXPLORATION COMPANY


By: Erik Best, its Operating Officer

RECEIVED
91 M AZ STATE OFFICE
2019 FEB 13 A 10: 08
PHOENIX, ARIZONA

AMC 453653



Steamboat Claim Block, Arizona - Map 6

Steamboat - ST Lode Mining Claims
 T4S, R15E G&SRM
 Gila and Pinal Counties, Arizona
 Located January 11 - 19, 2019

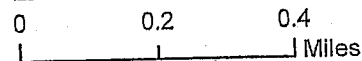
Monuments are 1-1/2" by 1-1/2" by 5' Wood Posts projecting at least four feet above the ground. Location Monuments are set 20' inside the Endline along the center of each claim, and are 1500' long X 600' wide unless otherwise depicted and as detailed in the attached Certificate of Location.

TIE POINT: The location monument of claims ST 015 - ST 599 is tied to the northeast corner of Section 33, while the location monument of claims ST 600 - ST 677 and STC 001 - STC 042 is tied to the northeast corner of Section 28, Township 3S, Range 15E, G&SRM, Gila County, Arizona, its distance as shown on the attached Certificate of Location. Bearings and distance are grid north.

Any overlap onto pre-existing lode claims, or Private Land, is acknowledged as non-locatable, and any overlapping portion is acknowledged as invalid.

Legend

- ▣ Corner
- ▲ End Center
- Location Monument
- Claim Boundary
- ▭ Section
- ▭ Township



Claims Filed By-
 Kennecott Exploration Company
 2640 West 1700 South
 Salt Lake City, UT 84104

AMC 453653

RECEIVED
 BLM AZ STATE OFFICE
 2019 FEB 13 A 10:08
 PHOENIX, ARIZONA

When recorded return to:
Kennecott Exploration Company – Land Dept.
2640 West 1700 South
Salt Lake City, UT 84104

ARIZONA NOTICE OF LOCATION
(LODE CLAIM)

NOTICE IS HEREBY GIVEN THAT KENNECOTT EXPLORATION COMPANY, whose mailing address is 2640 West 1700 South, Salt Lake City, Utah 84104 by its undersigned officer, makes this location of the ST 513 Lode Mining Claim, in Gila County, Arizona.

The general course of the claim is from the East to West, and said claim is within the:

<u>Quarter</u>	<u>Section</u>	<u>Township</u>	<u>Range</u>
SE	5	4S	15E

Gila County, Arizona, G&SRM.


This claim is 1500 feet in length and 598 feet in width. This Notice of Location is posted on the centerline of the claim. The claim runs from the location monument on which this notice is posted 20 feet in an easterly direction to the East endline, and 1480 feet in a westerly direction to the West endline. The claim boundaries are marked by six monuments, one at each corner and one at the center of each endline. The location monument on which this notice is posted is situated within Section 5, T4S, R15E, Gila County, Arizona, G&SRM, and is approximately 6174 feet West and 9129 feet South from the NE corner of Section 33, T3S, R15E, Gila County, Arizona, G&SRM. Any overlaps onto pre-existing lode claims, private or State Land are acknowledged as pre-existing rights and that portion of said overlap is acknowledged as invalid.

The undersigned claims the ground as depicted on the map that is attached to a copy of this Notice of Location filed in the office of the Recorder, Gila County, Arizona.

The claim has been monumented in accordance with State and Federal law. Corner, end centers and location monuments are posts, 1-1/2" x 1-1/2" x 5' projecting at least 4' above the ground.

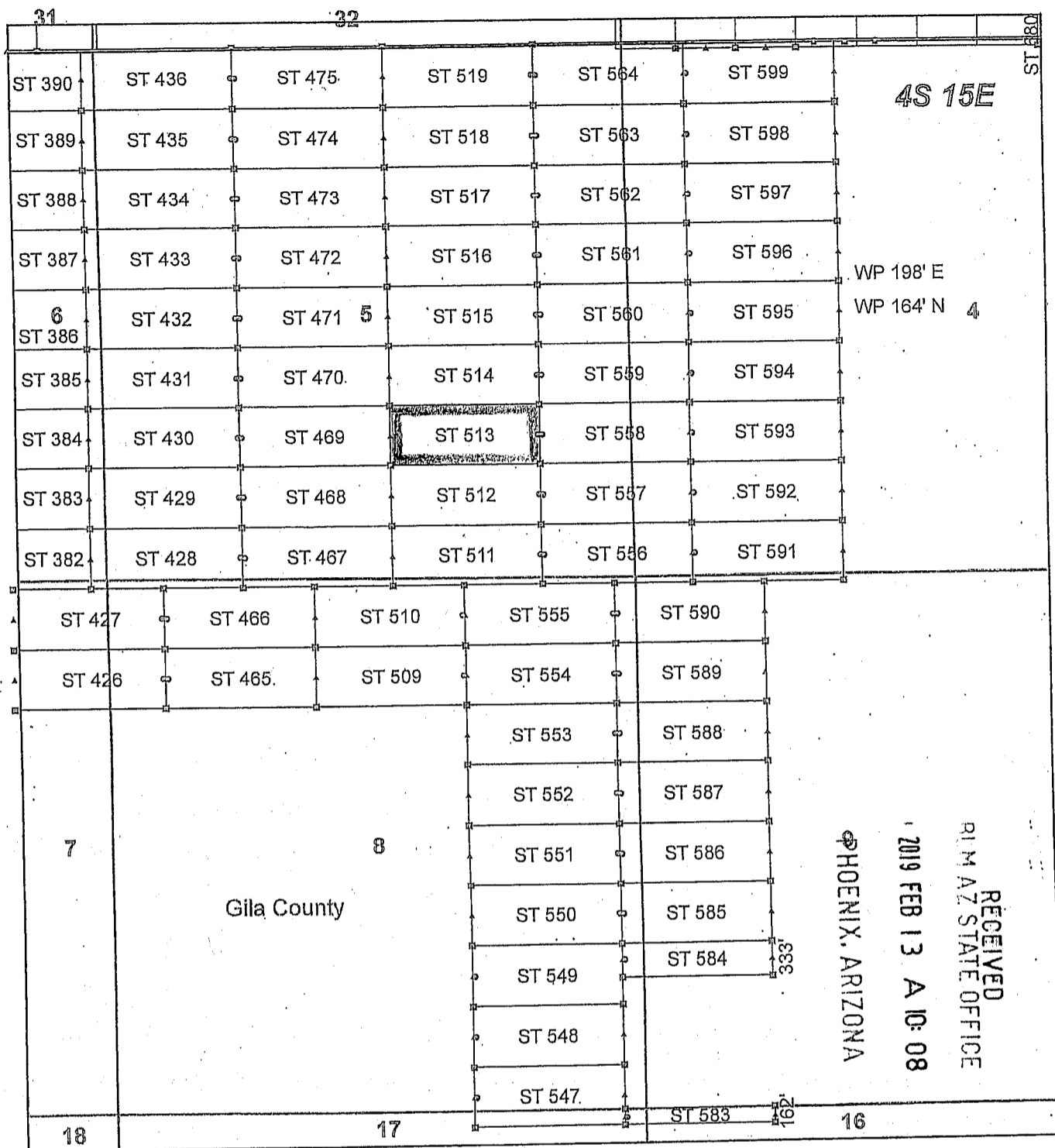
Located, dated and posted on the ground this 11th day of January, 2019.

KENNECOTT EXPLORATION COMPANY


By: Erik Best, its Operating Officer

RECEIVED
91 M AZ STATE OFFICE
2019 FEB 13 A 10: 08
PHOENIX, ARIZONA

AM0453654



Steamboat Claim Block, Arizona - Map 6

Steamboat - ST Lode Mining Claims
 T4S, R15E G&SRM
 Gila and Pinal Counties, Arizona
 Located January 11 - 19, 2019

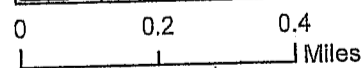
Monuments are 1-1/2" by 1-1/2" by 5' Wood Posts projecting at least four feet above the ground. Location Monuments are set 20' inside the Endline along the center of each claim, and are 1500' long X 600' wide unless otherwise depicted and as detailed in the attached Certificate of Location.

TIE POINT: The location monument of claims ST 015 - ST 599 is tied to the northeast corner of Section 33, while the location monument of claims ST 600 - ST 677 and STC 001 - STC 042 is tied to the northeast corner of Section 28, Township 3S, Range 15E, G&SRM, Gila County, Arizona, its distance as shown on the attached Certificate of Location. Bearings and distance are grid north.

Any overlap onto pre-existing lode claims, or Private Land, is acknowledged as non-locatable, and any overlapping portion is acknowledged as invalid.

Legend

- ▣ Corner
- ▲ End Center
- Location Monument
- Claim Boundary
- Section
- Township



Claims Filed By-
 Kennecott Exploration Company
 2640 West 1700 South
 Salt Lake City, UT 84104

When recorded return to:
Kennecott Exploration Company – Land Dept.
2640 West 1700 South
Salt Lake City, UT 84104

ARIZONA NOTICE OF LOCATION
(LODE CLAIM)

NOTICE IS HEREBY GIVEN THAT KENNECOTT EXPLORATION COMPANY, whose mailing address is 2640 West 1700 South, Salt Lake City, Utah 84104 by its undersigned officer, makes this location of the ST 514 Lode Mining Claim, in Gila County, Arizona.

The general course of the claim is from the East to West, and said claim is within the:

<u>Quarter</u>	<u>Section</u>	<u>Township</u>	<u>Range</u>
SE	5	4S	15E

Gila County, Arizona, G&SRM.


This claim is 1500 feet in length and 598 feet in width. This Notice of Location is posted on the centerline of the claim. The claim runs from the location monument on which this notice is posted 20 feet in an easterly direction to the East endline, and 1480 feet in a westerly direction to the West endline. The claim boundaries are marked by six monuments, one at each corner and one at the center of each endline. The location monument on which this notice is posted is situated within Section 5, T4S, R15E, Gila County, Arizona, G&SRM, and is approximately 6175 feet West and 8531 feet South from the NE corner of Section 33, T3S, R15E, Gila County, Arizona, G&SRM. Any overlaps onto pre-existing lode claims, private or State Land are acknowledged as pre-existing rights and that portion of said overlap is acknowledged as invalid.

The undersigned claims the ground as depicted on the map that is attached to a copy of this Notice of Location filed in the office of the Recorder, Gila County, Arizona.

The claim has been monumented in accordance with State and Federal law. Corner, end centers and location monuments are posts, 1-1/2" x 1-1/2" x 5' projecting at least 4' above the ground.

Located, dated and posted on the ground this 11th day of January, 2019.

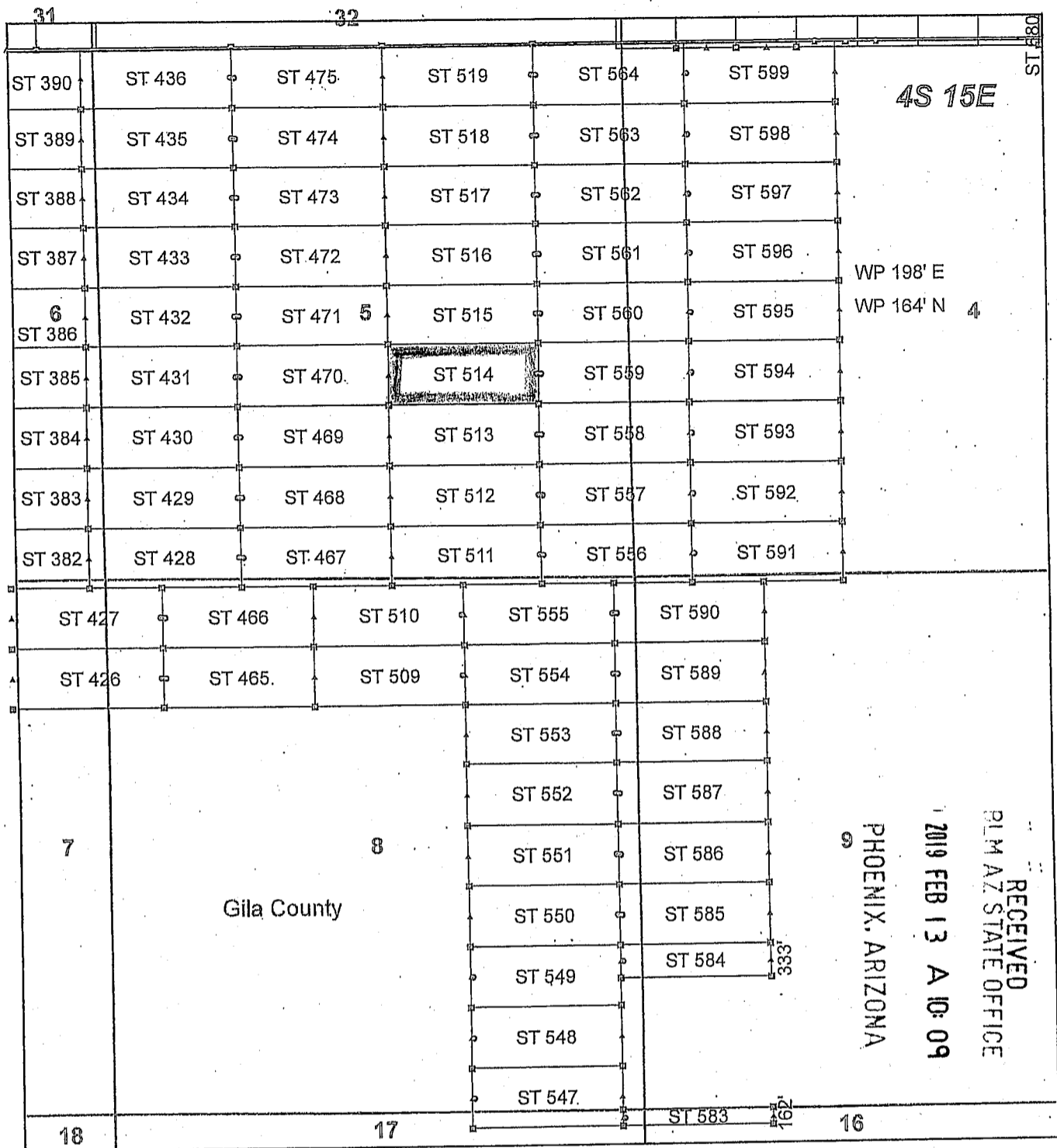
KENNECOTT EXPLORATION COMPANY



By: Erik Best, its Operating Officer

RECEIVED
PHOENIX, ARIZONA
2019 FEB 13 A 10:09
PHOENIX, ARIZONA

AMC453655



AMC453655

Steamboat Claim Block, Arizona - Map 6

Steamboat - ST Lode Mining Claims
 T4S, R15E G&SRM
 Gila and Pinal Counties, Arizona
 Located January 11 - 19, 2019

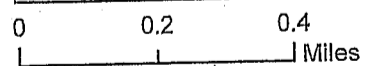
Monuments are 1-1/2" by 1-1/2" by 5' Wood Posts projecting at least four feet above the ground. Location Monuments are set 20' inside the Endline along the center of each claim, and are 1500' long X 600' wide unless otherwise depicted and as detailed in the attached Certificate of Location.

TIE POINT: The location monument of claims ST 015 - ST 599 is tied to the northeast corner of Section 33, while the location monument of claims ST 600 - ST 677 and STC 001 - STC 042 is tied to the northeast corner of Section 28, Township 3S, Range 15E, G&SRM, Gila County, Arizona, its distance as shown on the attached Certificate of Location. Bearings and distance are grid north.

Any overlap onto pre-existing lode claims, or Private Land, is acknowledged as non-locatable, and any overlapping portion is acknowledged as invalid.

Legend

- ▣ Corner
- ▲ End Center
- Location Monument
- ▭ Claim Boundary
- ▭ Section
- ▭ Township



Claims Filed By-
 Kennecott Exploration Company
 2640 West 1700 South
 Salt Lake City, UT 84104

When recorded return to:
Kennecott Exploration Company – Land Dept.
2640 West 1700 South
Salt Lake City, UT 84104

ARIZONA NOTICE OF LOCATION
(LODE CLAIM)

NOTICE IS HEREBY GIVEN THAT KENNECOTT EXPLORATION COMPANY, whose mailing address is 2640 West 1700 South, Salt Lake City, Utah 84104 by its undersigned officer, makes this location of the ST 515 Lode Mining Claim, in Gila County, Arizona.

The general course of the claim is from the East to West, and said claim is within the:

<u>Quarter</u>	<u>Section</u>	<u>Township</u>	<u>Range</u>
SE	5	4S	15E
NE	5	4S	15E

Gila County, Arizona, G&SRM.

This claim is 1500 feet in length and 598 feet in width. This Notice of Location is posted on the centerline of the claim. The claim runs from the location monument on which this notice is posted 20 feet in an easterly direction to the East endline, and 1480 feet in a westerly direction to the West endline. The claim boundaries are marked by six monuments, one at each corner and one at the center of each endline. The location monument on which this notice is posted is situated within Section 5, T4S, R15E, Gila County, Arizona, G&SRM, and is approximately 6176 feet West and 7933 feet South from the NE corner of Section 33, T3S, R15E, Gila County, Arizona, G&SRM. Any overlaps onto pre-existing lode claims, private or State Land are acknowledged as pre-existing rights and that portion of said overlap is acknowledged as invalid.

The undersigned claims the ground as depicted on the map that is attached to a copy of this Notice of Location filed in the office of the Recorder, Gila County, Arizona.

The claim has been monumented in accordance with State and Federal law. Corner, end centers and location monuments are posts, 1-1/2" x 1-1/2" x 5' projecting at least 4' above the ground.

Located, dated and posted on the ground this 11th day of January, 2019.

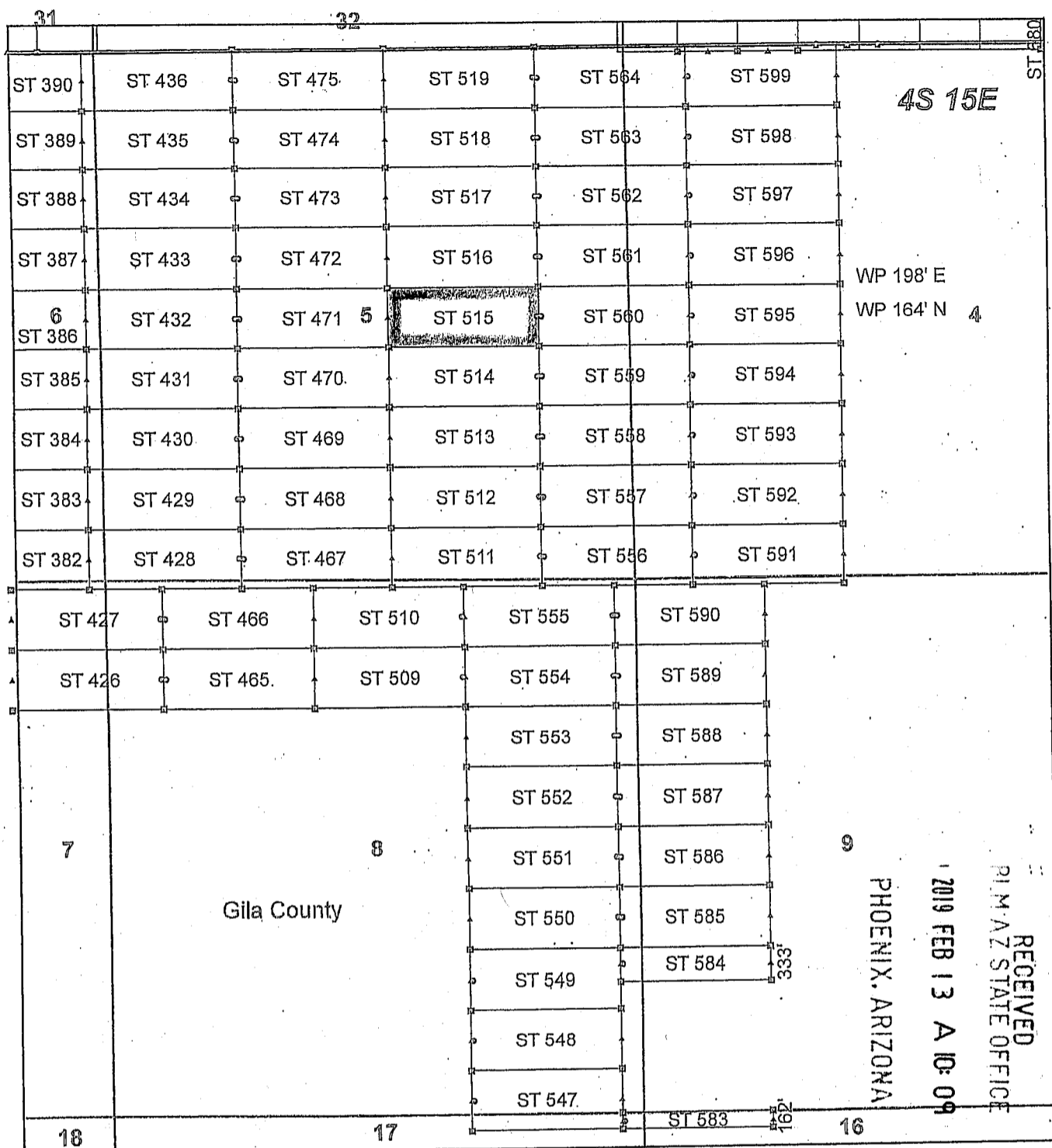
KENNECOTT EXPLORATION COMPANY



By: Erik Best, its Operating Officer

RECEIVED
PLM AZ STATE OFFICE
2019 FEB 13 A 10: 09
PHOENIX, ARIZONA

AM0453656



Steamboat Claim Block, Arizona - Map 6

Steamboat - ST Lode Mining Claims
 T4S, R15E G&SRM
 Gila and Pinal Counties, Arizona
 Located January 11 - 19, 2019

Monuments are 1-1/2" by 1-1/2" by 5' Wood Posts projecting at least four feet above the ground. Location Monuments are set 20' inside the Endline along the center of each claim, and are 1500' long X 600' wide unless otherwise depicted and as detailed in the attached Certificate of Location.

TIE POINT: The location monument of claims ST 015 - ST 599 is tied to the northeast corner of Section 33, while the location monument of claims ST 600 - ST 677 and STC 001 - STC 042 is tied to the northeast corner of Section 28, Township 3S, Range 15E, G&SRM, Gila County, Arizona, its distance as shown on the attached Certificate of Location. Bearings and distance are grid north.

Any overlap onto pre-existing lode claims, or Private Land, is acknowledged as non-locatable, and any overlapping portion is acknowledged as invalid.

Legend

- ▣ Corner
- ▲ End Center
- Location Monument
- ▭ Claim Boundary
- ▭ Section
- ▭ Township

0 0.2 0.4 Miles

Claims Filed By-
 Kennecott Exploration Company
 2640 West 1700 South
 Salt Lake City, UT 84104

AMC453656

When recorded return to:
Kennecott Exploration Company – Land Dept.
2640 West 1700 South
Salt Lake City, UT 84104

ARIZONA NOTICE OF LOCATION
(LODE CLAIM)

NOTICE IS HEREBY GIVEN THAT KENNECOTT EXPLORATION COMPANY, whose mailing address is 2640 West 1700 South, Salt Lake City, Utah 84104 by its undersigned officer, makes this location of the ST 516 Lode Mining Claim, in Gila County, Arizona.

The general course of the claim is from the East to West, and said claim is within the:

<u>Quarter</u>	<u>Section</u>	<u>Township</u>	<u>Range</u>
NE	5	4S	15E
Gila County, Arizona, G&SRM.			

This claim is 1500 feet in length and 598 feet in width. This Notice of Location is posted on the centerline of the claim. The claim runs from the location monument on which this notice is posted 20 feet in an easterly direction to the East endline, and 1480 feet in a westerly direction to the West endline. The claim boundaries are marked by six monuments, one at each corner and one at the center of each endline. The location monument on which this notice is posted is situated within Section 5, T4S, R15E, Gila County, Arizona, G&SRM, and is approximately 6177 feet West and 7334 feet South from the NE corner of Section 33, T3S, R15E, Gila County, Arizona, G&SRM. Any overlaps onto pre-existing lode claims, private or State Land are acknowledged as pre-existing rights and that portion of said overlap is acknowledged as invalid.

The undersigned claims the ground as depicted on the map that is attached to a copy of this Notice of Location filed in the office of the Recorder, Gila County, Arizona.

The claim has been monumented in accordance with State and Federal law. Corner, end centers and location monuments are posts, 1-1/2" x 1-1/2" x 5' projecting at least 4' above the ground.

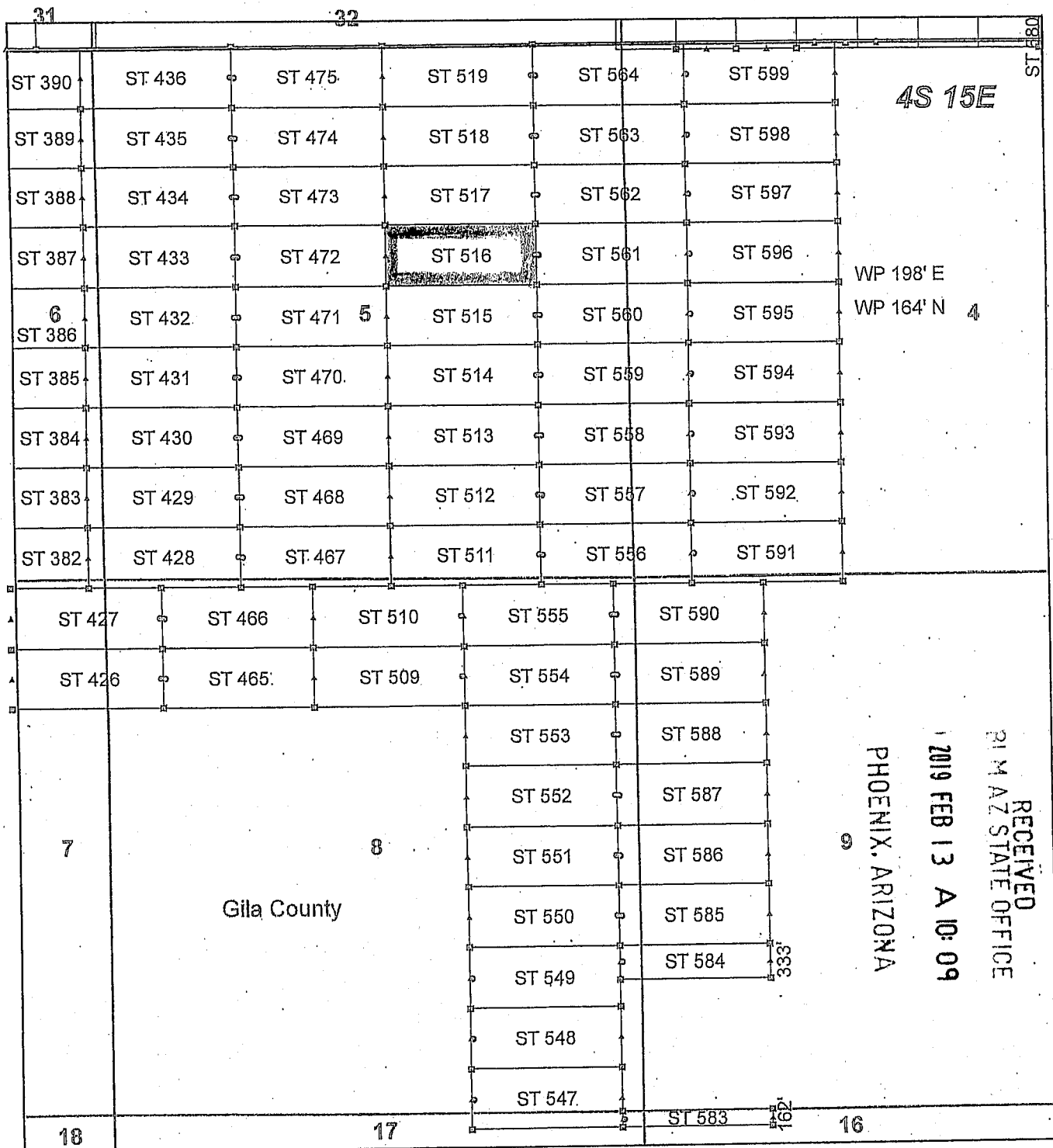
Located, dated and posted on the ground this 11th day of January, 2019.

KENNECOTT EXPLORATION COMPANY


By: Erik Best, its Operating Officer

RECEIVED
R. M. AZ STATE OFFICE
2019 FEB 13 A 10: 09
PHOENIX, ARIZONA

AM0453657



Steamboat Claim Block, Arizona - Map 6

Steamboat - ST Lode Mining Claims
 T4S, R15E G&SRM
 Gila and Pinal Counties, Arizona
 Located January 11 - 19, 2019


Monuments are 1-1/2" by 1-1/2" by 5' Wood Posts projecting at least four feet above the ground. Location Monuments are set 20' inside the Endline along the center of each claim, and are 1500' long X 600' wide unless otherwise depicted and as detailed in the attached Certificate of Location.

TIE POINT: The location monument of claims ST 015 - ST 599 is tied to the northeast corner of Section 33, while the location monument of claims ST 600 - ST 677 and STC 001 - STC 042 is tied to the northeast corner of Section 28, Township 3S, Range 15E, G&SRM, Gila County, Arizona, its distance as shown on the attached Certificate of Location. Bearings and distance are grid north.

Any overlap onto pre-existing lode claims, or Private Land, is acknowledged as non-locatable, and any overlapping portion is acknowledged as invalid.

Legend

- ▣ Corner
- ▲ End Center
- Location Monument
- ▭ Claim Boundary
- ▭ Section
- ▭ Township



Claims Filed By-
 Kennecott Exploration Company
 2640 West 1700 South
 Salt Lake City, UT 84104

When recorded return to:
Kennecott Exploration Company – Land Dept.
2640 West 1700 South
Salt Lake City, UT 84104

ARIZONA NOTICE OF LOCATION
(LODE CLAIM)

NOTICE IS HEREBY GIVEN THAT KENNECOTT EXPLORATION COMPANY, whose mailing address is 2640 West 1700 South, Salt Lake City, Utah 84104 by its undersigned officer, makes this location of the ST 517 Lode Mining Claim, in Gila County, Arizona.

The general course of the claim is from the East to West, and said claim is within the:

<u>Quarter</u>	<u>Section</u>	<u>Township</u>	<u>Range</u>
NE	5	4S	15E

Gila County, Arizona, G&SRM.


This claim is 1500 feet in length and 598 feet in width. This Notice of Location is posted on the centerline of the claim. The claim runs from the location monument on which this notice is posted 20 feet in an easterly direction to the East endline, and 1480 feet in a westerly direction to the West endline. The claim boundaries are marked by six monuments, one at each corner and one at the center of each endline. The location monument on which this notice is posted is situated within Section 5, T4S, R15E, Gila County, Arizona, G&SRM, and is approximately 6178 feet West and 6736 feet South from the NE corner of Section 33, T3S, R15E, Gila County, Arizona, G&SRM. Any overlaps onto pre-existing lode claims, private or State Land are acknowledged as pre-existing rights and that portion of said overlap is acknowledged as invalid.

The undersigned claims the ground as depicted on the map that is attached to a copy of this Notice of Location filed in the office of the Recorder, Gila County, Arizona.

The claim has been monumented in accordance with State and Federal law. Corner, end centers and location monuments are posts, 1-1/2" x 1-1/2" x 5' projecting at least 4' above the ground.

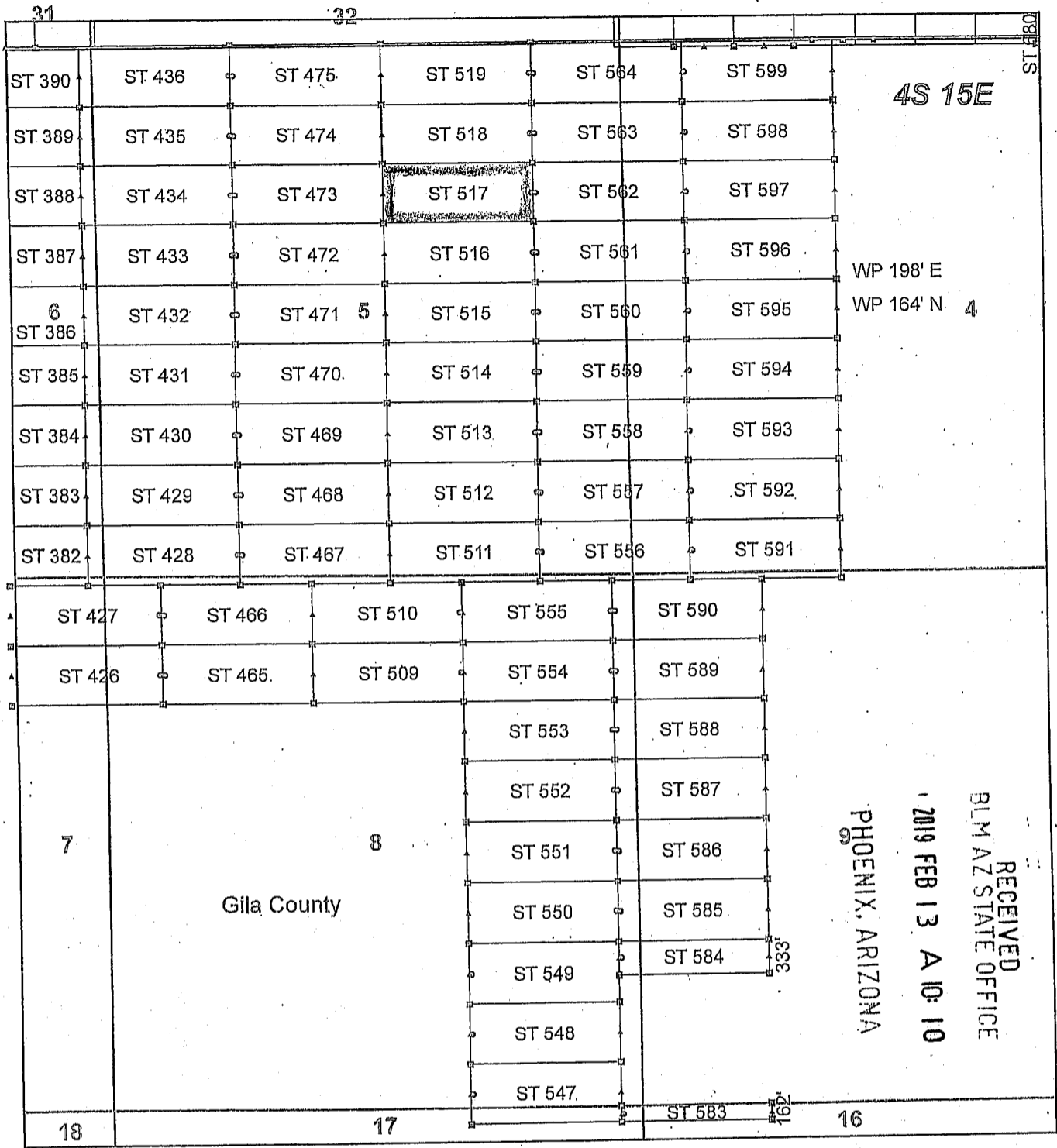
Located, dated and posted on the ground this 11th day of January, 2019.

KENNECOTT EXPLORATION COMPANY


By: Erik Best, its Operating Officer

RECEIVED
RLM AZ STATE OFFICE
2019 FEB 13 A 10: 10
PHOENIX, ARIZONA

AM0453650



Steamboat Claim Block, Arizona - Map 6

Steamboat - ST Lode Mining Claims
 T4S, R15E G&SRM
 Gila and Pinal Counties, Arizona
 Located January 11 - 19, 2019

Monuments are 1-1/2" by 1-1/2" by 5' Wood Posts projecting at least four feet above the ground. Location Monuments are set 20' inside the Endline along the center of each claim, and are 1500' long X 600' wide unless otherwise depicted and as detailed in the attached Certificate of Location.

TIE POINT: The location monument of claims ST 015 - ST 599 is tied to the northeast corner of Section 33, while the location monument of claims ST 600 - ST 677 and STC 001 - STC 042 is tied to the northeast corner of Section 28, Township 3S, Range 15E, G&SRM, Gila County, Arizona, its distance as shown on the attached Certificate of Location. Bearings and distance are grid north.

Any overlap onto pre-existing lode claims, or Private Land, is acknowledged as non-locatable, and any overlapping portion is acknowledged as invalid.

Legend

- ▣ Corner
- ▲ End Center
- Location Monument
- ▭ Claim Boundary
- ▭ Section
- ▭ Township

0 0.2 0.4
 Miles

Claims Filed By-
 Kennecott Exploration Company
 2640 West 1700 South
 Salt Lake City, UT 84104

When recorded return to:
Kennecott Exploration Company – Land Dept.
2640 West 1700 South
Salt Lake City, UT 84104

ARIZONA NOTICE OF LOCATION
(LODE CLAIM)

NOTICE IS HEREBY GIVEN THAT KENNECOTT EXPLORATION COMPANY, whose mailing address is 2640 West 1700 South, Salt Lake City, Utah 84104 by its undersigned officer, makes this location of the ST 518 Lode Mining Claim, in Gila County, Arizona.

The general course of the claim is from the East to West, and said claim is within the:

<u>Quarter</u>	<u>Section</u>	<u>Township</u>	<u>Range</u>
NE	5	4S	15E

Gila County, Arizona, G&SRM.


This claim is 1500 feet in length and 598 feet in width. This Notice of Location is posted on the centerline of the claim. The claim runs from the location monument on which this notice is posted 20 feet in an easterly direction to the East endline, and 1480 feet in a westerly direction to the West endline. The claim boundaries are marked by six monuments, one at each corner and one at the center of each endline. The location monument on which this notice is posted is situated within Section 5, T4S, R15E, Gila County, Arizona, G&SRM, and is approximately 6179 feet West and 6138 feet South from the NE corner of Section 33, T3S, R15E, Gila County, Arizona, G&SRM. Any overlaps onto pre-existing lode claims, private or State Land are acknowledged as pre-existing rights and that portion of said overlap is acknowledged as invalid.

The undersigned claims the ground as depicted on the map that is attached to a copy of this Notice of Location filed in the office of the Recorder, Gila County, Arizona.

The claim has been monumented in accordance with State and Federal law. Corner, end centers and location monuments are posts, 1-1/2" x 1-1/2" x 5' projecting at least 4' above the ground.

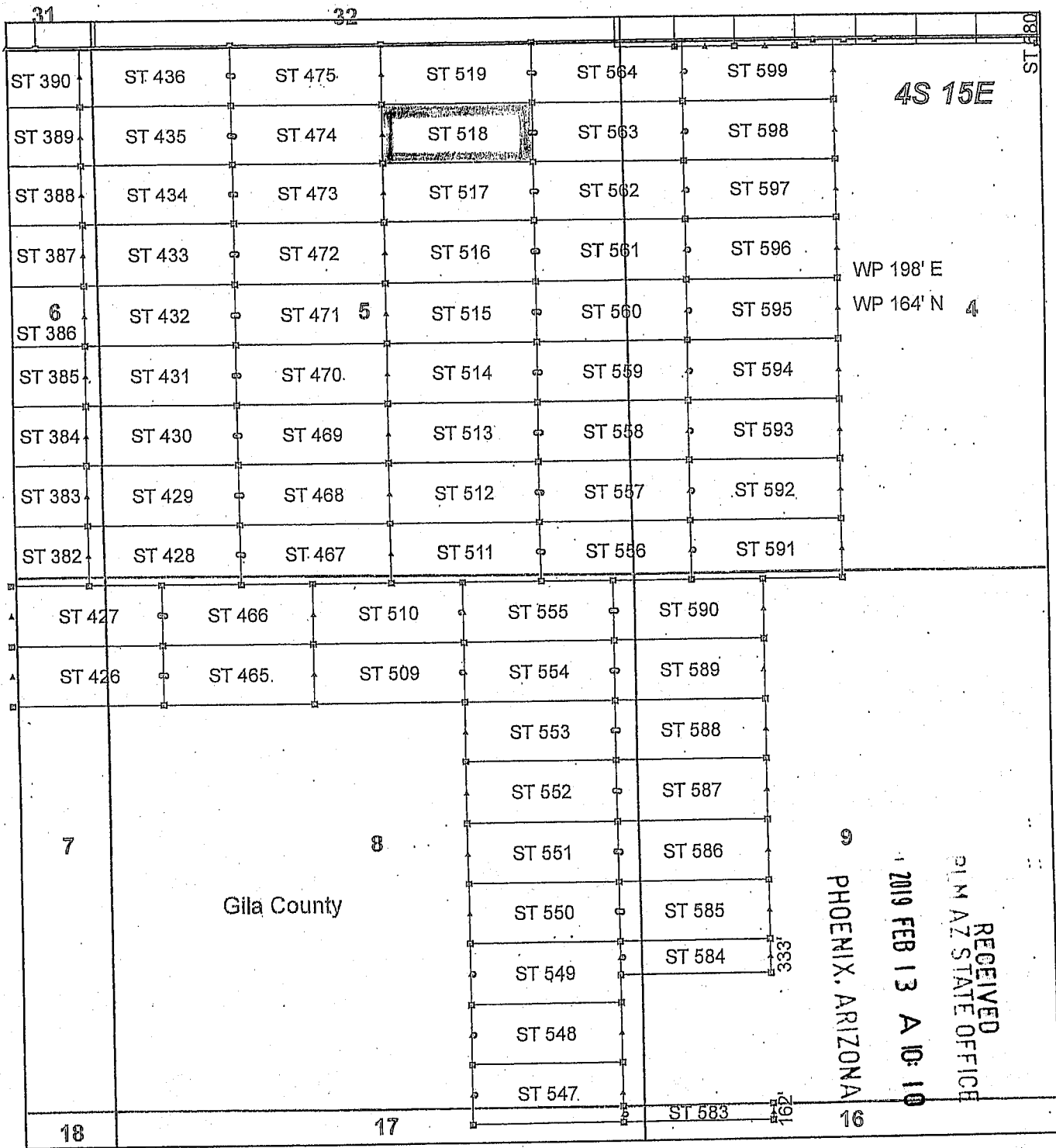
Located, dated and posted on the ground this 11th day of January, 2019.

KENNECOTT EXPLORATION COMPANY


By: Erik Best, its Operating Officer

RECEIVED
91 M AZ STATE OFFICE
2019 FEB 13 A 10:10
PHOENIX, ARIZONA

AM0453659



Steamboat Claim Block, Arizona - Map 6

Steamboat - ST Lode Mining Claims
 T4S, R15E G&SRM
 Gila and Pinal Counties, Arizona
 Located January 11 - 19, 2019

Monuments are 1-1/2" by 1-1/2" by 5' Wood Posts projecting at least four feet above the ground. Location Monuments are set 20' inside the Endline along the center of each claim, and are 1500' long X 600' wide unless otherwise depicted and as detailed in the attached Certificate of Location.

TIE POINT: The location monument of claims ST 015 - ST 599 is tied to the northeast corner of Section 33, while the location monument of claims ST 600 - ST 677 and STC 001 - STC 042 is tied to the northeast corner of Section 28, Township 3S, Range 15E, G&SRM, Gila County, Arizona, its distance as shown on the attached Certificate of Location. Bearings and distance are grid north.

Any overlap onto pre-existing lode claims, or Private Land, is acknowledged as non-locatable, and any overlapping portion is acknowledged as invalid.

Legend

- ▣ Corner
- ▲ End Center
- Location Monument
- ▭ Claim Boundary
- ▭ Section
- ▭ Township

0 0.2 0.4
Miles

Claims Filed By-
 Kennecott Exploration Company
 2640 West 1700, South
 Salt Lake City, UT 84104

When recorded return to:
Kennecott Exploration Company – Land Dept.
2640 West 1700 South
Salt Lake City, UT 84104

ARIZONA NOTICE OF LOCATION
(LODE CLAIM)

NOTICE IS HEREBY GIVEN THAT KENNECOTT EXPLORATION COMPANY, whose mailing address is 2640 West 1700 South, Salt Lake City, Utah 84104 by its undersigned officer, makes this location of the ST 519 Lode Mining Claim, in Gila County, Arizona.

The general course of the claim is from the East to West, and said claim is within the:

<u>Quarter</u>	<u>Section</u>	<u>Township</u>	<u>Range</u>
NE	5	4S	15E

Gila County, Arizona, G&SRM.


This claim is 1500 feet in length and 598 feet in width. This Notice of Location is posted on the centerline of the claim. The claim runs from the location monument on which this notice is posted 20 feet in an easterly direction to the East endline, and 1480 feet in a westerly direction to the West endline. The claim boundaries are marked by six monuments, one at each corner and one at the center of each endline. The location monument on which this notice is posted is situated within Section 5, T4S, R15E, Gila County, Arizona, G&SRM, and is approximately 6180 feet West and 5540 feet South from the NE corner of Section 33, T3S, R15E, Gila County, Arizona, G&SRM. Any overlaps onto pre-existing lode claims, private or State Land are acknowledged as pre-existing rights and that portion of said overlap is acknowledged as invalid.

The undersigned claims the ground as depicted on the map that is attached to a copy of this Notice of Location filed in the office of the Recorder, Gila County, Arizona.

The claim has been monumented in accordance with State and Federal law. Corner, end centers and location monuments are posts, 1-1/2" x 1-1/2" x 5' projecting at least 4' above the ground.

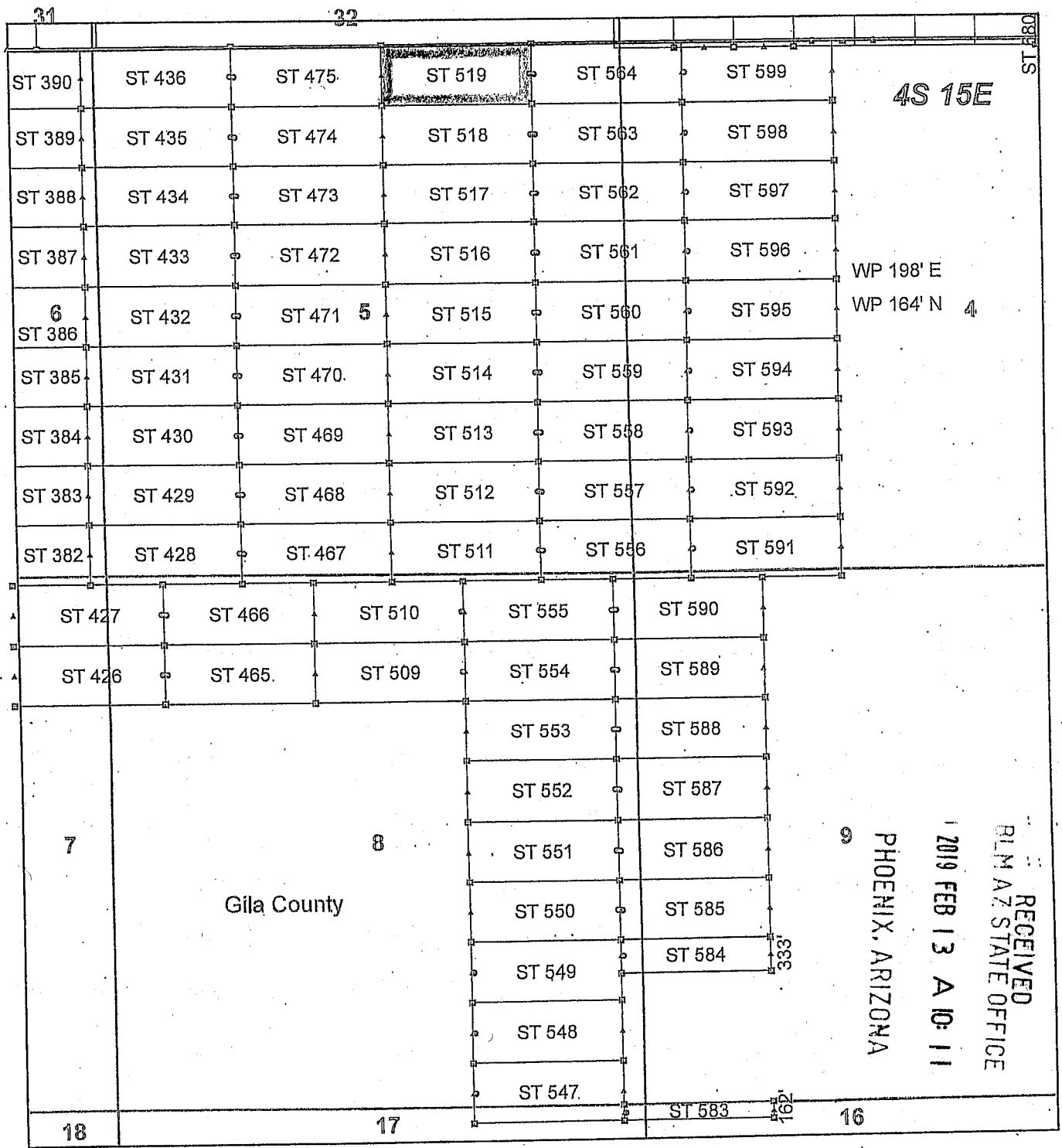
Located, dated and posted on the ground this 11th day of January, 2019.

KENNECOTT EXPLORATION COMPANY


By: Erik Best, its Operating Officer

RECEIVED
RIM AZ STATE OFFICE
2019 FEB 13 A 10:11
PHOENIX, ARIZONA

AMC453660



Steamboat Claim Block, Arizona - Map 6

Steamboat - ST Lode Mining Claims
 T4S, R15E G&SRM
 Gila and Pinal Counties, Arizona
 Located January 11 - 19, 2019

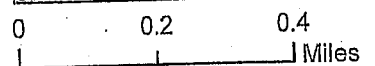
Monuments are 1-1/2" by 1-1/2" by 5' Wood Posts projecting at least four feet above the ground. Location Monuments are set 20' inside the Endline along the center of each claim, and are 1500' long X 600' wide unless otherwise depicted and as detailed in the attached Certificate of Location.

TIE POINT: The location monument of claims ST 015 - ST 599 is tied to the northeast corner of Section 33, while the location monument of claims ST 600 - ST 677 and STC 001 - STC 042 is tied to the northeast corner of Section 28, Township 3S, Range 15E, G&SRM, Gila County, Arizona, its distance as shown on the attached Certificate of Location. Bearings and distance are grid north.

Any overlap onto pre-existing lode claims, or Private Land, is acknowledged as non-locatable, and any overlapping portion is acknowledged as invalid.

Legend

- ◻ Corner
- ▲ End Center
- Location Monument
- ▭ Claim Boundary
- ▭ Section
- ▭ Township



Claims Filed By-
 Kennecott Exploration Company
 2640 West 1700 South
 Salt Lake City, UT 84104

When recorded return to:
Kennecott Exploration Company – Land Dept.
2640 West 1700 South
Salt Lake City, UT 84104

ARIZONA NOTICE OF LOCATION
(LODE CLAIM)

NOTICE IS HEREBY GIVEN THAT KENNECOTT EXPLORATION COMPANY, whose mailing address is 2640 West 1700 South, Salt Lake City, Utah 84104 by its undersigned officer, makes this location of the ST 547 Lode Mining Claim, in Gila County, Arizona.

The general course of the claim is from the East to West, and said claim is within the:

<u>Quarter</u>	<u>Section</u>	<u>Township</u>	<u>Range</u>
SE	8	4S	15E
NE	17	4S	15E

Gila County, Arizona, G&SRM.


This claim is 1500 feet in length and 598 feet in width. This Notice of Location is posted on the centerline of the claim. The claim runs from the location monument on which this notice is posted 1480 feet in an easterly direction to the East endline, and 20 feet in a westerly direction to the West endline. The claim boundaries are marked by six monuments, one at each corner and one at the center of each endline. The location monument on which this notice is posted is situated within Section 8, T4S, R15E, Gila County, Arizona, G&SRM, and is approximately 6912 feet West and 15711 feet South from the NE corner of Section 33, T3S, R15E, Gila County, Arizona, G&SRM. Any overlaps onto pre-existing lode claims, private or State Land are acknowledged as pre-existing rights and that portion of said overlap is acknowledged as invalid.

The undersigned claims the ground as depicted on the map that is attached to a copy of this Notice of Location filed in the office of the Recorder, Gila County, Arizona.

The claim has been monumented in accordance with State and Federal law. Corner, end centers and location monuments are posts, 1-1/2" x 1-1/2" x 5' projecting at least 4' above the ground.

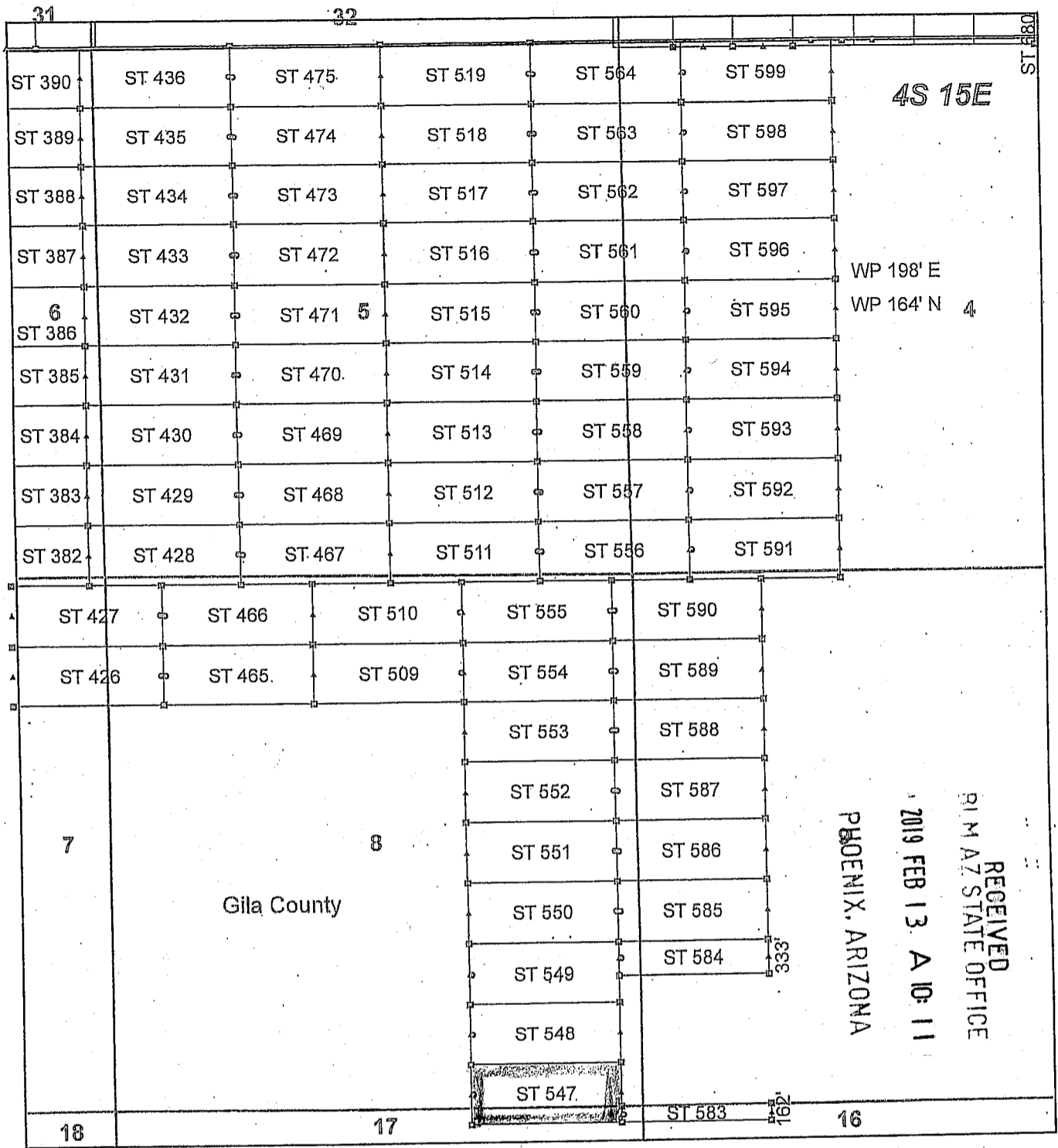
Located, dated and posted on the ground this 11th day of January, 2019.

KENNECOTT EXPLORATION COMPANY


By: Erik Best, its Operating Officer

RECEIVED
RLM AZ STATE OFFICE
2019 FEB 13 A 10:11
PHOENIX, ARIZONA

AM04536611



AM0453661

Steamboat Claim Block, Arizona - Map 6

Steamboat - ST Lode Mining Claims
 T4S, R15E G&SRM
 Gila and Pinal Counties, Arizona
 Located January 11 - 19, 2019


Monuments are 1-1/2" by 1-1/2" by 5' Wood Posts projecting at least four feet above the ground. Location Monuments are set 20' inside the Endline along the center of each claim, and are 1500' long X 600' wide unless otherwise depicted and as detailed in the attached Certificate of Location.

TIE POINT: The location monument of claims ST 015 - ST 599 is tied to the northeast corner of Section 33, while the location monument of claims ST 600 - ST 677 and STC 001 - STC 042 is tied to the northeast corner of Section 28, Township 3S, Range 15E, G&SRM, Gila County, Arizona, its distance as shown on the attached Certificate of Location. Bearings and distance are grid north.

Any overlap onto pre-existing lode claims, or Private Land, is acknowledged as non-locatable, and any overlapping portion is acknowledged as invalid.

Legend

- ▣ Corner
- ▲ End Center
- Location Monument
- ▭ Claim Boundary
- ▭ Section
- ▭ Township



Claims Filed By-
 Kennecott Exploration Company
 2640 West 1700 South
 Salt Lake City, UT 84104

RECEIVED
 PINAL STATE OFFICE
 2019 FEB 13 A 10:11
 PHOENIX, ARIZONA

When recorded return to:
Kennecott Exploration Company – Land Dept.
2640 West 1700 South
Salt Lake City, UT 84104

ARIZONA NOTICE OF LOCATION
(LODE CLAIM)

NOTICE IS HEREBY GIVEN THAT KENNECOTT EXPLORATION COMPANY, whose mailing address is 2640 West 1700 South, Salt Lake City, Utah 84104 by its undersigned officer, makes this location of the ST 548 Lode Mining Claim, in Gila County, Arizona.

The general course of the claim is from the East to West, and said claim is within the:

<u>Quarter</u>	<u>Section</u>	<u>Township</u>	<u>Range</u>
SE	8	4S	15E

Gila County, Arizona, G&SRM.


This claim is 1500 feet in length and 598 feet in width. This Notice of Location is posted on the centerline of the claim. The claim runs from the location monument on which this notice is posted 1480 feet in an easterly direction to the East endline, and 20 feet in a westerly direction to the West endline. The claim boundaries are marked by six monuments, one at each corner and one at the center of each endline. The location monument on which this notice is posted is situated within Section 8, T4S, R15E, Gila County, Arizona, G&SRM, and is approximately 6913 feet West and 15113 feet South from the NE corner of Section 33, T3S, R15E, Gila County, Arizona, G&SRM. Any overlaps onto pre-existing lode claims, private or State Land are acknowledged as pre-existing rights and that portion of said overlap is acknowledged as invalid.

The undersigned claims the ground as depicted on the map that is attached to a copy of this Notice of Location filed in the office of the Recorder, Gila County, Arizona.

The claim has been monumented in accordance with State and Federal law. Corner, end centers and location monuments are posts, 1-1/2" x 1-1/2" x 5' projecting at least 4' above the ground.

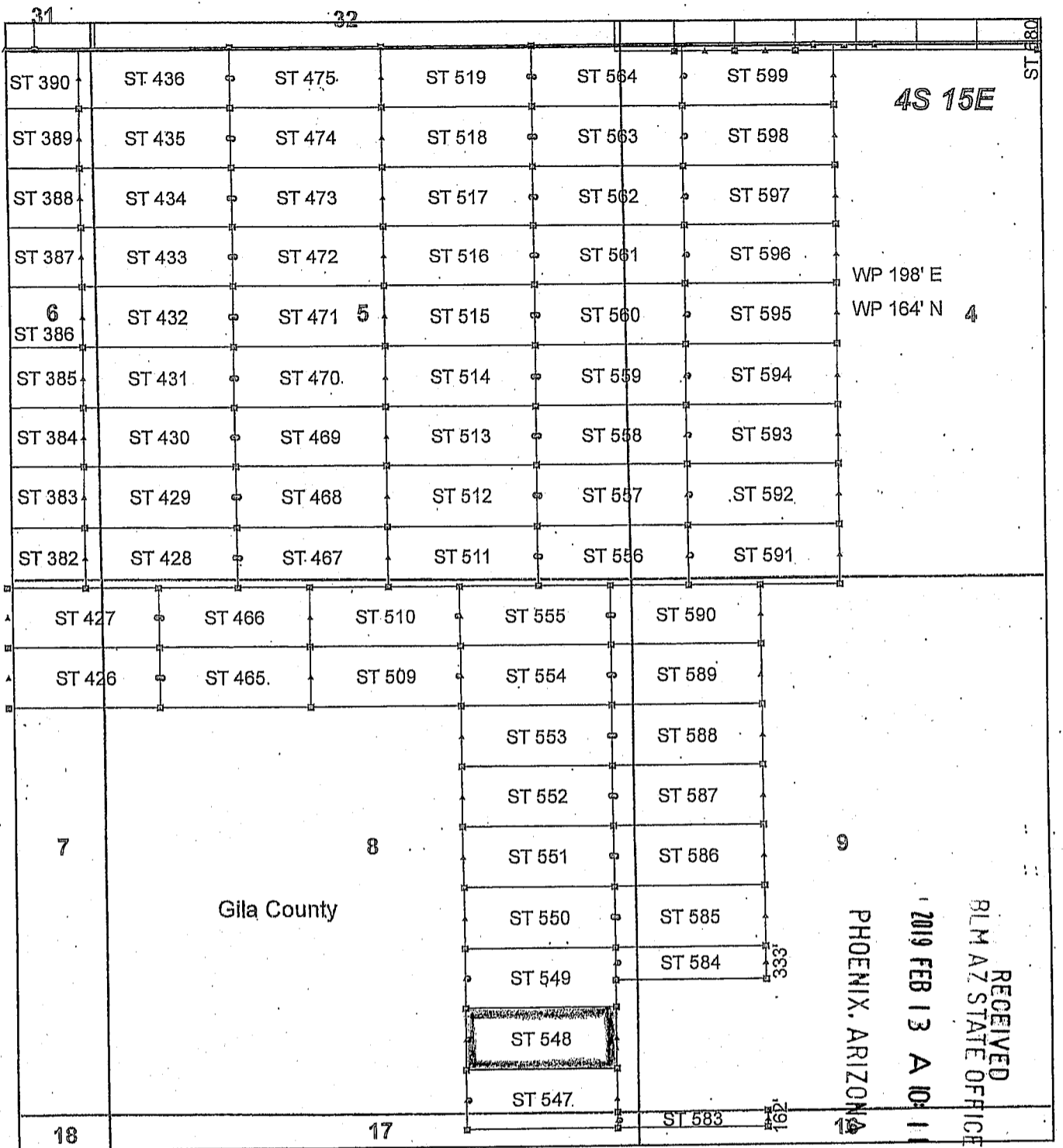
Located, dated and posted on the ground this 11th day of January, 2019.

KENNECOTT EXPLORATION COMPANY


By: Erik Best, its Operating Officer

RECEIVED
BLM AZ STATE OFFICE
2019 FEB 13 A 10:11
PHOENIX, ARIZONA

AM0453662



Steamboat Claim Block, Arizona - Map 6

Steamboat - ST Lode Mining Claims
 T4S, R15E G&SRM
 Gila and Pinal Counties, Arizona
 Located January 11 - 19, 2019

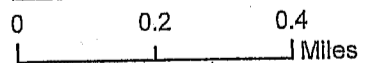
Monuments are 1-1/2" by 1-1/2" by 5' Wood Posts projecting at least four feet above the ground. Location Monuments are set 20' inside the Endline along the center of each claim, and are 1500' long X 600' wide unless otherwise depicted and as detailed in the attached Certificate of Location.

TIE POINT: The location monument of claims ST 015 - ST 599 is tied to the northeast corner of Section 33, while the location monument of claims ST 600 - ST 677 and STC 001 - STC 042 is tied to the northeast corner of Section 28, Township 3S, Range 15E, G&SRM, Gila County, Arizona, its distance as shown on the attached Certificate of Location. Bearings and distance are grid north.

Any overlap onto pre-existing lode claims, or Private Land, is acknowledged as non-locatable, and any overlapping portion is acknowledged as invalid.

Legend

- ▣ Corner
- ▲ End Center
- Location Monument
- ▭ Claim Boundary
- ▭ Section
- ▭ Township



Claims Filed By-
 Kennecott Exploration Company
 2640 West 1700 South
 Salt Lake City, UT 84104

When recorded return to:
Kennecott Exploration Company – Land Dept.
2640 West 1700 South
Salt Lake City, UT 84104

ARIZONA NOTICE OF LOCATION
(LODE CLAIM)

NOTICE IS HEREBY GIVEN THAT KENNECOTT EXPLORATION COMPANY, whose mailing address is 2640 West 1700 South, Salt Lake City, Utah 84104 by its undersigned officer, makes this location of the ST 549 Lode Mining Claim, in Gila County, Arizona.

The general course of the claim is from the East to West, and said claim is within the:

<u>Quarter</u>	<u>Section</u>	<u>Township</u>	<u>Range</u>
SE	8	4S	15E

Gila County, Arizona, G&SRM.

This claim is 1500 feet in length and 598 feet in width. This Notice of Location is posted on the centerline of the claim. The claim runs from the location monument on which this notice is posted 1480 feet in an easterly direction to the East endline, and 20 feet in a westerly direction to the West endline. The claim boundaries are marked by six monuments, one at each corner and one at the center of each endline. The location monument on which this notice is posted is situated within Section 8, T4S, R15E, Gila County, Arizona, G&SRM, and is approximately 6914 feet West and 14514 feet South from the NE corner of Section 33, T3S, R15E, Gila County, Arizona, G&SRM. Any overlaps onto pre-existing lode claims, private or State Land are acknowledged as pre-existing rights and that portion of said overlap is acknowledged as invalid.

The undersigned claims the ground as depicted on the map that is attached to a copy of this Notice of Location filed in the office of the Recorder, Gila County, Arizona.

The claim has been monumented in accordance with State and Federal law. Corner, end centers and location monuments are posts, 1-1/2" x 1-1/2" x 5' projecting at least 4' above the ground.

Located, dated and posted on the ground this 11th day of January, 2019.

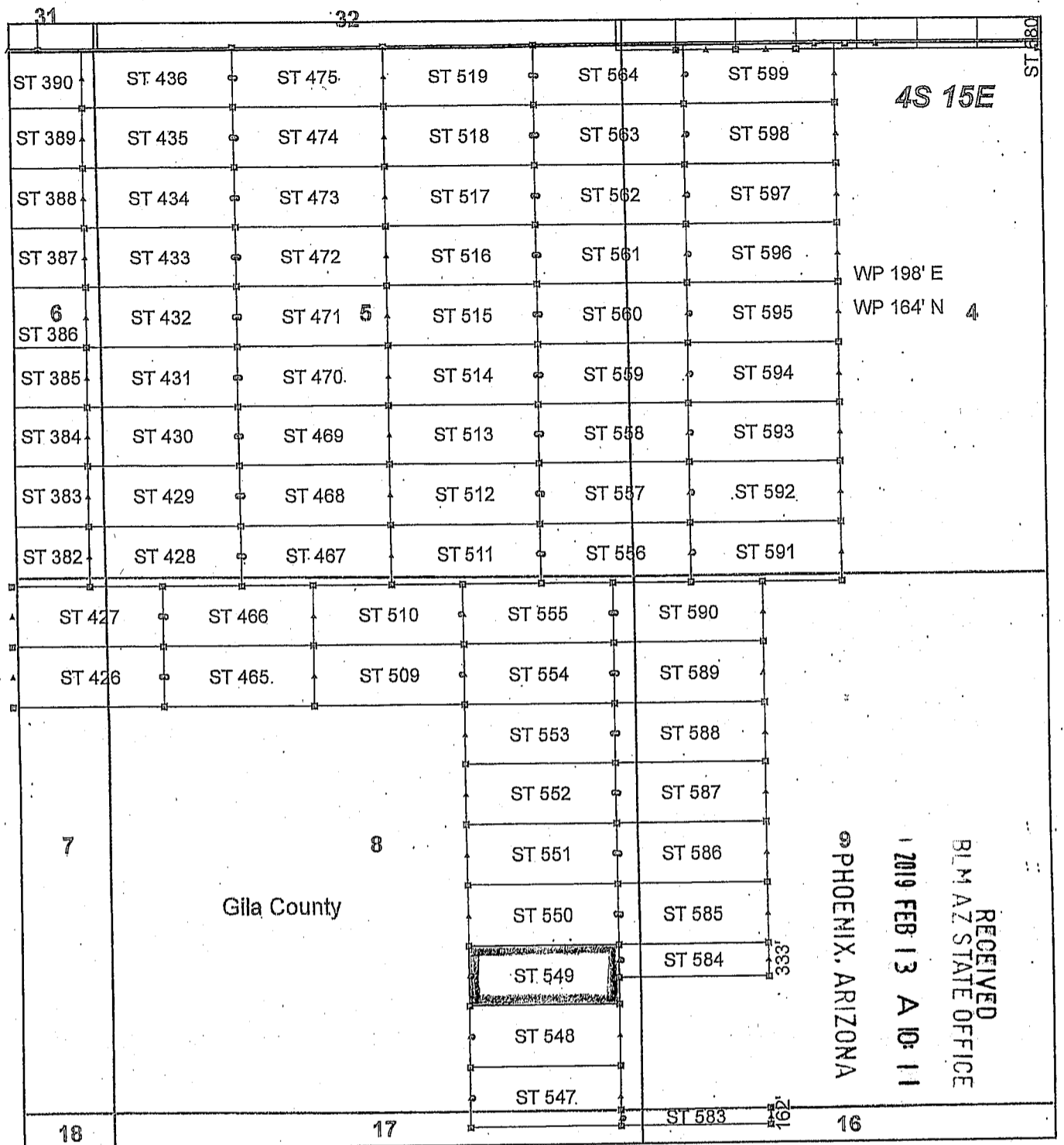
KENNECOTT EXPLORATION COMPANY



By: Erik Best, its Operating Officer

RECEIVED
BLM AZ STATE OFFICE
2019 FEB 13 A 10:11
PHOENIX, ARIZONA

AM0453668



Steamboat Claim Block, Arizona - Map 6

Steamboat - ST Lode Mining Claims
 T4S, R15E G&SRM
 Gila and Pinal Counties, Arizona
 Located January 11 - 19, 2019


Monuments are 1-1/2" by 1-1/2" by 5' Wood Posts projecting at least four feet above the ground. Location Monuments are set 20' inside the Endline along the center of each claim, and are 1500' long X 600' wide unless otherwise depicted and as detailed in the attached Certificate of Location.

TIE POINT: The location monument of claims ST 015 - ST 599 is tied to the northeast corner of Section 33, while the location monument of claims ST 600 - ST 677 and STC 001 - STC 042 is tied to the northeast corner of Section 28, Township 3S, Range 15E, G&SRM, Gila County, Arizona, its distance as shown on the attached Certificate of Location. Bearings and distance are grid north.

Any overlap onto pre-existing lode claims, or Private Land, is acknowledged as non-locatable, and any overlapping portion is acknowledged as invalid.

Legend

- ▣ Corner
- ▲ End Center
- Location Monument
- Claim Boundary
- ▭ Section
- ▭ Township



Claims Filed By-
 Kennecott Exploration Company
 2640 West 1700 South
 Salt Lake City, UT 84104

When recorded return to:
Kennecott Exploration Company – Land Dept.
2640 West 1700 South
Salt Lake City, UT 84104

ARIZONA NOTICE OF LOCATION
(LODE CLAIM)

NOTICE IS HEREBY GIVEN THAT KENNECOTT EXPLORATION COMPANY, whose mailing address is 2640 West 1700 South, Salt Lake City, Utah 84104 by its undersigned officer, makes this location of the ST 550 Lode Mining Claim, in Gila County, Arizona.

The general course of the claim is from the East to West, and said claim is within the:

<u>Quarter</u>	<u>Section</u>	<u>Township</u>	<u>Range</u>
SE	8	4S	15E

Gila County, Arizona, G&SRM.

This claim is 1500 feet in length and 598 feet in width. This Notice of Location is posted on the centerline of the claim. The claim runs from the location monument on which this notice is posted 20 feet in an easterly direction to the East endline, and 1480 feet in a westerly direction to the West endline. The claim boundaries are marked by six monuments, one at each corner and one at the center of each endline. The location monument on which this notice is posted is situated within Section 8, T4S, R15E, Gila County, Arizona, G&SRM, and is approximately 5454 feet West and 13912 feet South from the NE corner of Section 33, T3S, R15E, Gila County, Arizona, G&SRM. Any overlaps onto pre-existing lode claims, private or State Land are acknowledged as pre-existing rights and that portion of said overlap is acknowledged as invalid.

The undersigned claims the ground as depicted on the map that is attached to a copy of this Notice of Location filed in the office of the Recorder, Gila County, Arizona.

The claim has been monumented in accordance with State and Federal law. Corner, end centers and location monuments are posts, 1-1/2" x 1-1/2" x 5' projecting at least 4' above the ground.

Located, dated and posted on the ground this 12th day of January, 2019.

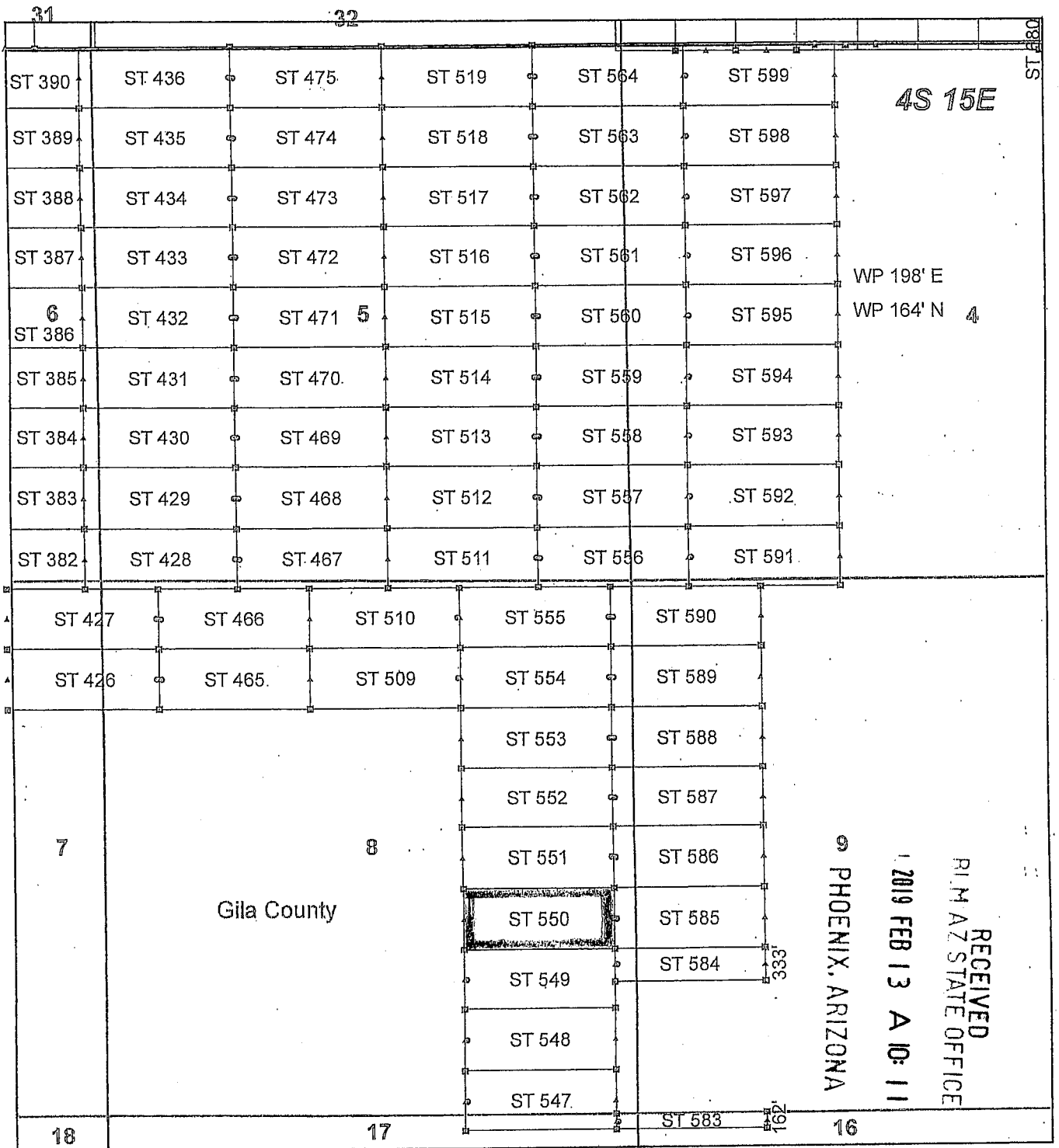
KENNECOTT EXPLORATION COMPANY



By: Erik Best, its Operating Officer

RECEIVED
RLM AZ STATE OFFICE
2019 FEB 13 A 10:11
PHOENIX, ARIZONA

AMC453664



Steamboat Claim Block, Arizona - Map 6

Steamboat - ST Lode Mining Claims
 T4S, R15E G&SRM
 Gila and Pinal Counties, Arizona
 Located January 11 - 19, 2019

Monuments are 1-1/2" by 1-1/2" by 5' Wood Posts projecting at least four feet above the ground. Location Monuments are set 20' inside the Endline along the center of each claim, and are 1500' long X 600' wide unless otherwise depicted and as detailed in the attached Certificate of Location.

TIE POINT: The location monument of claims ST 015 - ST 599 is tied to the northeast corner of Section 33, while the location monument of claims ST 600 - ST 677 and STC 001 - STC 042 is tied to the northeast corner of Section 28, Township 3S, Range 15E, G&SRM, Gila County, Arizona, its distance as shown on the attached Certificate of Location. Bearings and distance are grid north.

Any overlap onto pre-existing lode claims, or Private Land, is acknowledged as non-locatable, and any overlapping portion is acknowledged as invalid.

Legend

- ▣ Corner
- ▲ End Center
- Location Monument
- Claim Boundary
- ▭ Section
- ▭ Township

0 0.2 0.4
Miles

Claims Filed By-
 Kennecott Exploration Company
 2640 West 1700 South
 Salt Lake City, UT 84104

When recorded return to:
Kennecott Exploration Company – Land Dept.
2640 West 1700 South
Salt Lake City, UT 84104

ARIZONA NOTICE OF LOCATION
(LODE CLAIM)

NOTICE IS HEREBY GIVEN THAT KENNECOTT EXPLORATION COMPANY, whose mailing address is 2640 West 1700 South, Salt Lake City, Utah 84104 by its undersigned officer, makes this location of the ST 551 Lode Mining Claim, in Gila County, Arizona.

The general course of the claim is from the East to West, and said claim is within the:

<u>Quarter</u>	<u>Section</u>	<u>Township</u>	<u>Range</u>
SE	8	4S	15E
NE	8	4S	15E

Gila County, Arizona, G&SRM.

This claim is 1500 feet in length and 598 feet in width. This Notice of Location is posted on the centerline of the claim. The claim runs from the location monument on which this notice is posted 20 feet in an easterly direction to the East endline, and 1480 feet in a westerly direction to the West endline. The claim boundaries are marked by six monuments, one at each corner and one at the center of each endline. The location monument on which this notice is posted is situated within Section 8, T4S, R15E, Gila County, Arizona, G&SRM, and is approximately 5455 feet West and 13314 feet South from the NE corner of Section 33, T3S, R15E, Gila County, Arizona, G&SRM. Any overlaps onto pre-existing lode claims, private or State Land are acknowledged as pre-existing rights and that portion of said overlap is acknowledged as invalid.

The undersigned claims the ground as depicted on the map that is attached to a copy of this Notice of Location filed in the office of the Recorder, Gila County, Arizona.

The claim has been monumented in accordance with State and Federal law. Corner, end centers and location monuments are posts, 1-1/2" x 1-1/2" x 5' projecting at least 4' above the ground.

Located, dated and posted on the ground this 12th day of January, 2019.

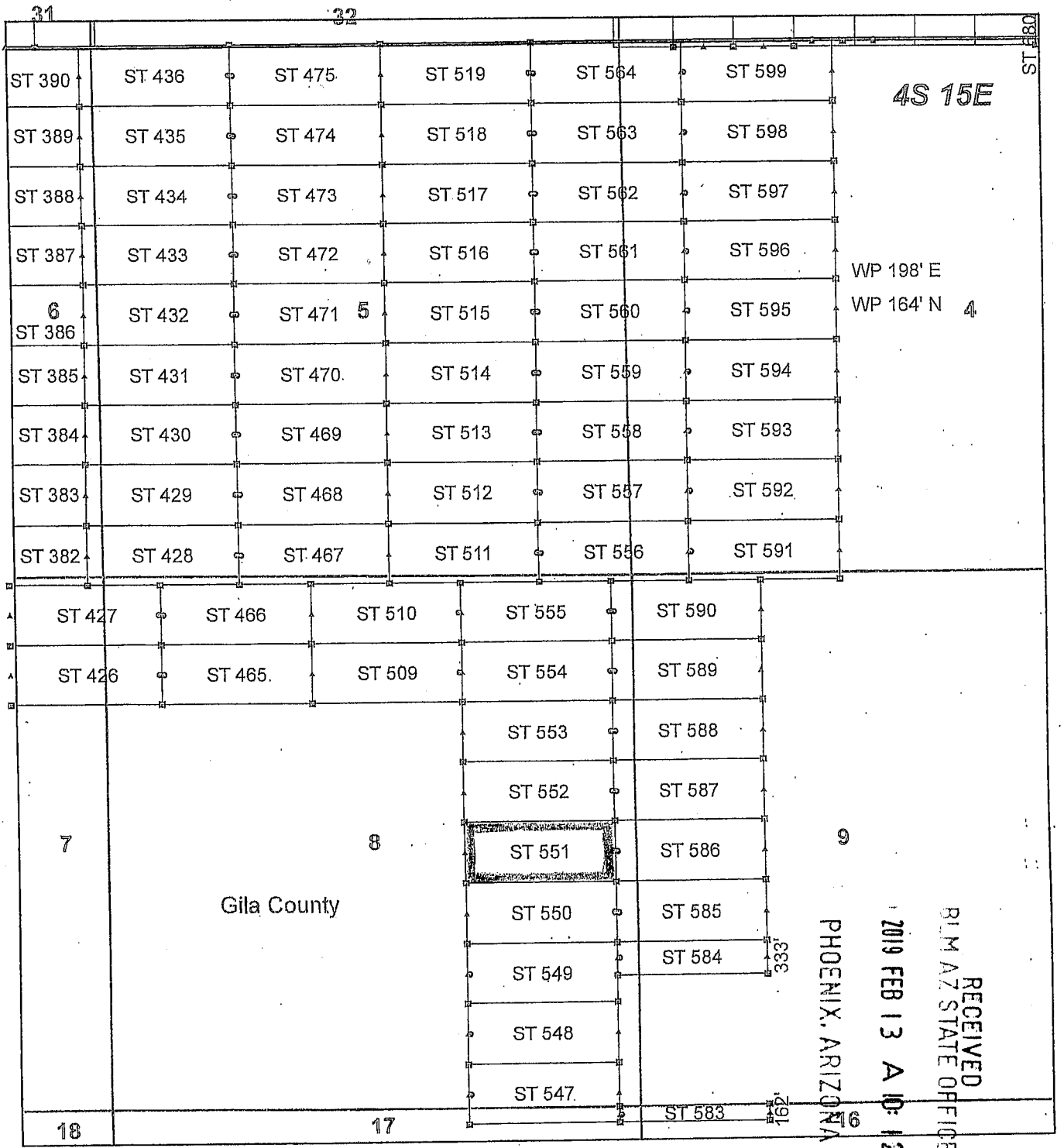
KENNECOTT EXPLORATION COMPANY



By: Erik Best, its Operating Officer

RECEIVED
RUM AZ STATE OFFICE
2019 FEB 13 A 10: 12
PHOENIX, ARIZONA

AMC453665



AM0453665

Steamboat Claim Block, Arizona - Map 6

Steamboat - ST Lode Mining Claims
 T4S, R15E G&SRM
 Gila and Pinal Counties, Arizona
 Located January 11 - 19, 2019

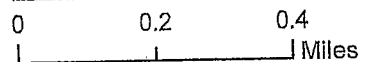
Monuments are 1-1/2" by 1-1/2" by 5' Wood Posts projecting at least four feet above the ground. Location Monuments are set 20' inside the Endline along the center of each claim, and are 1500' long X 600' wide unless otherwise depicted and as detailed in the attached Certificate of Location.

TIE POINT: The location monument of claims ST 015 - ST 599 is tied to the northeast corner of Section 33, while the location monument of claims ST 600 - ST 677 and STC 001 - STC 042 is tied to the northeast corner of Section 28, Township 3S, Range 15E, G&SRM, Gila County, Arizona, its distance as shown on the attached Certificate of Location. Bearings and distance are grid north.

Any overlap onto pre-existing lode claims, or Private Land, is acknowledged as non-locatable, and any overlapping portion is acknowledged as invalid.

Legend

- ▣ Corner
- ▲ End Center
- Location Monument
- ▭ Claim Boundary
- ▭ Section
- ▭ Township



Claims Filed By-
 Kennecott Exploration Company
 2640 West 1700 South
 Salt Lake City, UT 84104

When recorded return to:
Kennecott Exploration Company – Land Dept.
2640 West 1700 South
Salt Lake City, UT 84104

ARIZONA NOTICE OF LOCATION
(LODE CLAIM)

NOTICE IS HEREBY GIVEN THAT KENNECOTT EXPLORATION COMPANY, whose mailing address is 2640 West 1700 South, Salt Lake City, Utah 84104 by its undersigned officer, makes this location of the ST 552 Lode Mining Claim, in Gila County, Arizona.

The general course of the claim is from the East to West, and said claim is within the:

<u>Quarter</u>	<u>Section</u>	<u>Township</u>	<u>Range</u>
NE	8	4S	15E

Gila County, Arizona, G&SRM.

This claim is 1500 feet in length and 598 feet in width. This Notice of Location is posted on the centerline of the claim. The claim runs from the location monument on which this notice is posted 20 feet in an easterly direction to the East endline, and 1480 feet in a westerly direction to the West endline. The claim boundaries are marked by six monuments, one at each corner and one at the center of each endline. The location monument on which this notice is posted is situated within Section 8, T4S, R15E, Gila County, Arizona, G&SRM, and is approximately 5456 feet West and 12716 feet South from the NE corner of Section 33, T3S, R15E, Gila County, Arizona, G&SRM. Any overlaps onto pre-existing lode claims, private or State Land are acknowledged as pre-existing rights and that portion of said overlap is acknowledged as invalid.

The undersigned claims the ground as depicted on the map that is attached to a copy of this Notice of Location filed in the office of the Recorder, Gila County, Arizona.

The claim has been monumented in accordance with State and Federal law. Corner, end centers and location monuments are posts, 1-1/2" x 1-1/2" x 5' projecting at least 4' above the ground.

Located, dated and posted on the ground this 12th day of January, 2019.

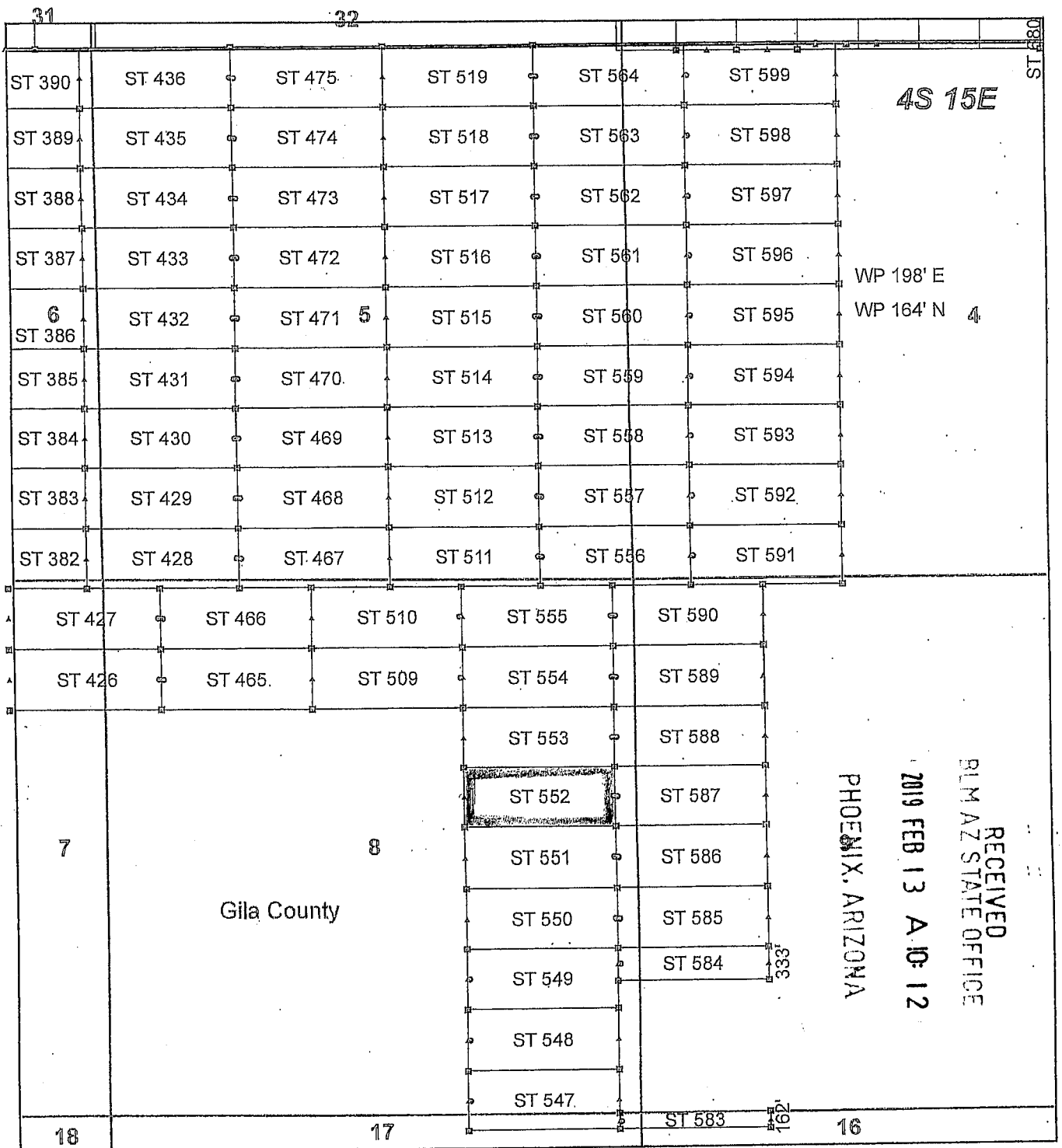
KENNECOTT EXPLORATION COMPANY



By: Erik Best, its Operating Officer

RECEIVED
P.M. AZ STATE OFFICE
2019 FEB 13 A 10:12
PHOENIX, ARIZONA

AMC 453666



AM0453666

Steamboat Claim Block, Arizona - Map 6

Steamboat - ST Lode Mining Claims
 T4S, R15E G&SRM
 Gila and Pinal Counties, Arizona
 Located January 11 - 19, 2019


Monuments are 1-1/2" by 1-1/2" by 5' Wood Posts projecting at least four feet above the ground. Location Monuments are set 20' inside the Endline along the center of each claim, and are 1500' long X 600' wide unless otherwise depicted and as detailed in the attached Certificate of Location.

TIE POINT: The location monument of claims ST 015 - ST 599 is tied to the northeast corner of Section 33, while the location monument of claims ST 600 - ST 677 and STC 001 - STC 042 is tied to the northeast corner of Section 28, Township 3S, Range 15E, G&SRM, Gila County, Arizona, its distance as shown on the attached Certificate of Location. Bearings and distance are grid north.

Any overlap onto pre-existing lode claims, or Private Land, is acknowledged as non-locatable, and any overlapping portion is acknowledged as invalid.

Legend

- ▣ Corner
- ▲ End Center
- Location Monument
- ▭ Claim Boundary
- ▭ Section
- ▭ Township



Claims Filed By:
 Kennecott Exploration Company
 2640 West 1700 South
 Salt Lake City, UT 84104

When recorded return to:
Kennecott Exploration Company – Land Dept.
2640 West 1700 South
Salt Lake City, UT 84104

ARIZONA NOTICE OF LOCATION
(LODE CLAIM)

NOTICE IS HEREBY GIVEN THAT KENNECOTT EXPLORATION COMPANY, whose mailing address is 2640 West 1700 South, Salt Lake City, Utah 84104 by its undersigned officer, makes this location of the ST 553 Lode Mining Claim, in Gila County, Arizona.

The general course of the claim is from the East to West, and said claim is within the:

<u>Quarter</u>	<u>Section</u>	<u>Township</u>	<u>Range</u>
NE	8	4S	15E

Gila County, Arizona, G&SRM.


This claim is 1500 feet in length and 598 feet in width. This Notice of Location is posted on the centerline of the claim. The claim runs from the location monument on which this notice is posted 20 feet in an easterly direction to the East endline, and 1480 feet in a westerly direction to the West endline. The claim boundaries are marked by six monuments, one at each corner and one at the center of each endline. The location monument on which this notice is posted is situated within Section 8, T4S, R15E, Gila County, Arizona, G&SRM, and is approximately 5457 feet West and 12118 feet South from the NE corner of Section 33, T3S, R15E, Gila County, Arizona, G&SRM. Any overlaps onto pre-existing lode claims, private or State Land are acknowledged as pre-existing rights and that portion of said overlap is acknowledged as invalid.

The undersigned claims the ground as depicted on the map that is attached to a copy of this Notice of Location filed in the office of the Recorder, Gila County, Arizona.

The claim has been monumented in accordance with State and Federal law. Corner, end centers and location monuments are posts, 1-1/2" x 1-1/2" x 5' projecting at least 4' above the ground.

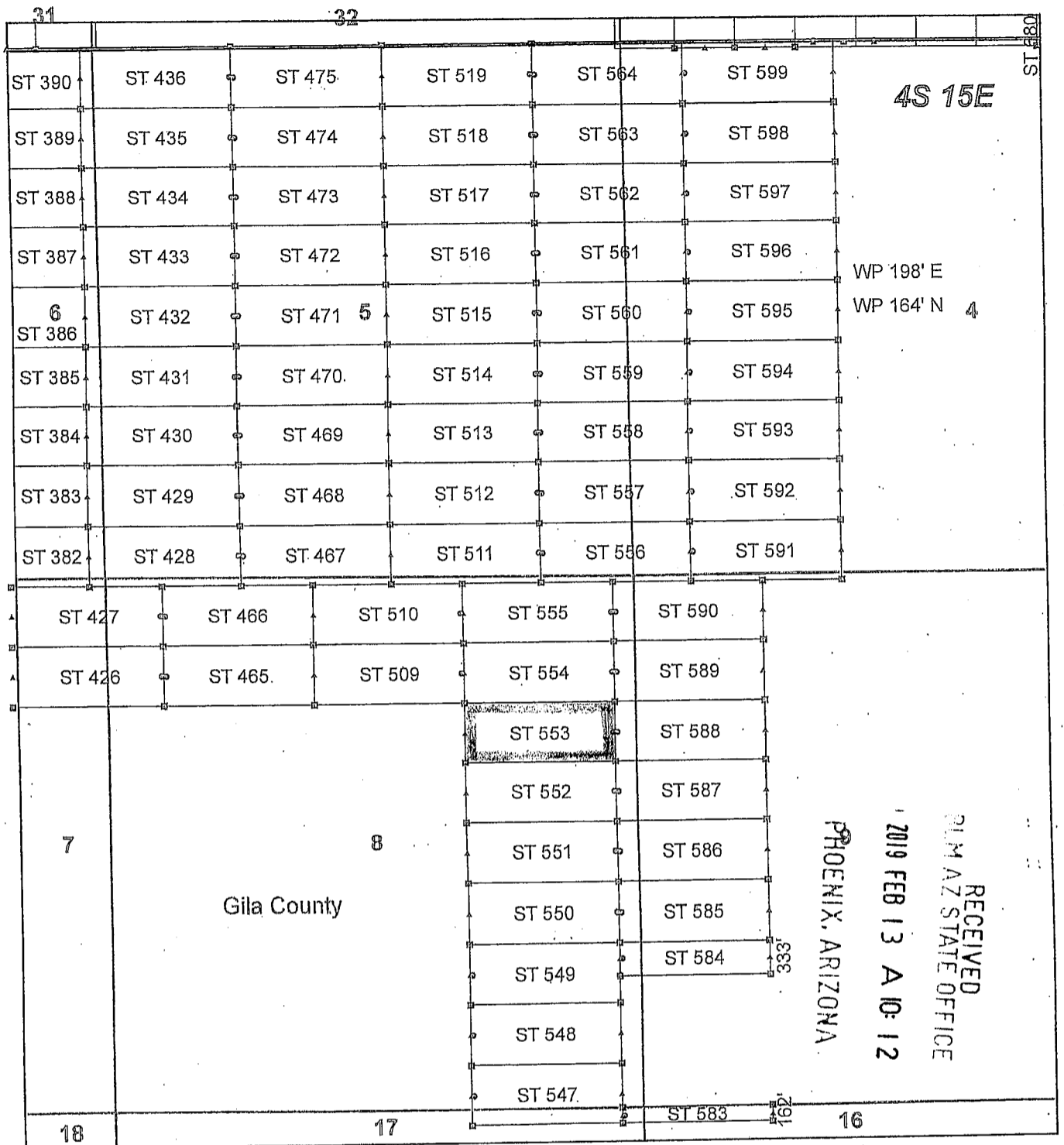
Located, dated and posted on the ground this 12th day of January, 2019.

KENNECOTT EXPLORATION COMPANY


By: Erik Best, its Operating Officer

RECEIVED
BLM AZ STATE OFFICE
2019 FEB 13 A 10:12
PHOENIX, ARIZONA

AMC4536671



AMC453667

Steamboat Claim Block, Arizona - Map 6

Steamboat - ST Lode Mining Claims
 T4S, R15E G&SRM
 Gila and Pinal Counties, Arizona
 Located January 11 - 19, 2019


Monuments are 1-1/2" by 1-1/2" by 5' Wood Posts projecting at least four feet above the ground. Location Monuments are set 20' inside the Endline along the center of each claim, and are 1500' long X 600' wide unless otherwise depicted and as detailed in the attached Certificate of Location.

TIE POINT: The location monument of claims ST 015 - ST 599 is tied to the northeast corner of Section 33, while the location monument of claims ST 600 - ST 677 and STC 001 - STC 042 is tied to the northeast corner of Section 28, Township 3S, Range 15E, G&SRM, Gila County, Arizona, its distance as shown on the attached Certificate of Location. Bearings and distance are grid north.

Any overlap onto pre-existing lode claims, or Private Land, is acknowledged as non-locatable, and any overlapping portion is acknowledged as invalid.

Legend

- ▣ Corner
- ▲ End Center
- Location Monument
- ▭ Claim Boundary
- ▭ Section
- ▭ Township



Claims Filed By-
 Kennecott Exploration Company
 2640 West 1700 South
 Salt Lake City, UT 84104

When recorded return to:
Kennecott Exploration Company – Land Dept.
2640 West 1700 South
Salt Lake City, UT 84104

ARIZONA NOTICE OF LOCATION
(LODE CLAIM)

NOTICE IS HEREBY GIVEN THAT KENNECOTT EXPLORATION COMPANY, whose mailing address is 2640 West 1700 South, Salt Lake City, Utah 84104 by its undersigned officer, makes this location of the ST 554 Lode Mining Claim, in Gila County, Arizona.

The general course of the claim is from the East to West, and said claim is within the:

<u>Quarter</u>	<u>Section</u>	<u>Township</u>	<u>Range</u>
NE	8	4S	15E

Gila County, Arizona, G&SRM.

This claim is 1500 feet in length and 598 feet in width. This Notice of Location is posted on the centerline of the claim. The claim runs from the location monument on which this notice is posted 20 feet in an easterly direction to the East endline, and 1480 feet in a westerly direction to the West endline. The claim boundaries are marked by six monuments, one at each corner and one at the center of each endline. The location monument on which this notice is posted is situated within Section 8, T4S, R15E, Gila County, Arizona, G&SRM, and is approximately 5458 feet West and 11519 feet South from the NE corner of Section 33, T3S, R15E, Gila County, Arizona, G&SRM. Any overlaps onto pre-existing lode claims, private or State Land are acknowledged as pre-existing rights and that portion of said overlap is acknowledged as invalid.

The undersigned claims the ground as depicted on the map that is attached to a copy of this Notice of Location filed in the office of the Recorder, Gila County, Arizona.

The claim has been monumented in accordance with State and Federal law. Corner, end centers and location monuments are posts, 1-1/2" x 1-1/2" x 5' projecting at least 4' above the ground.

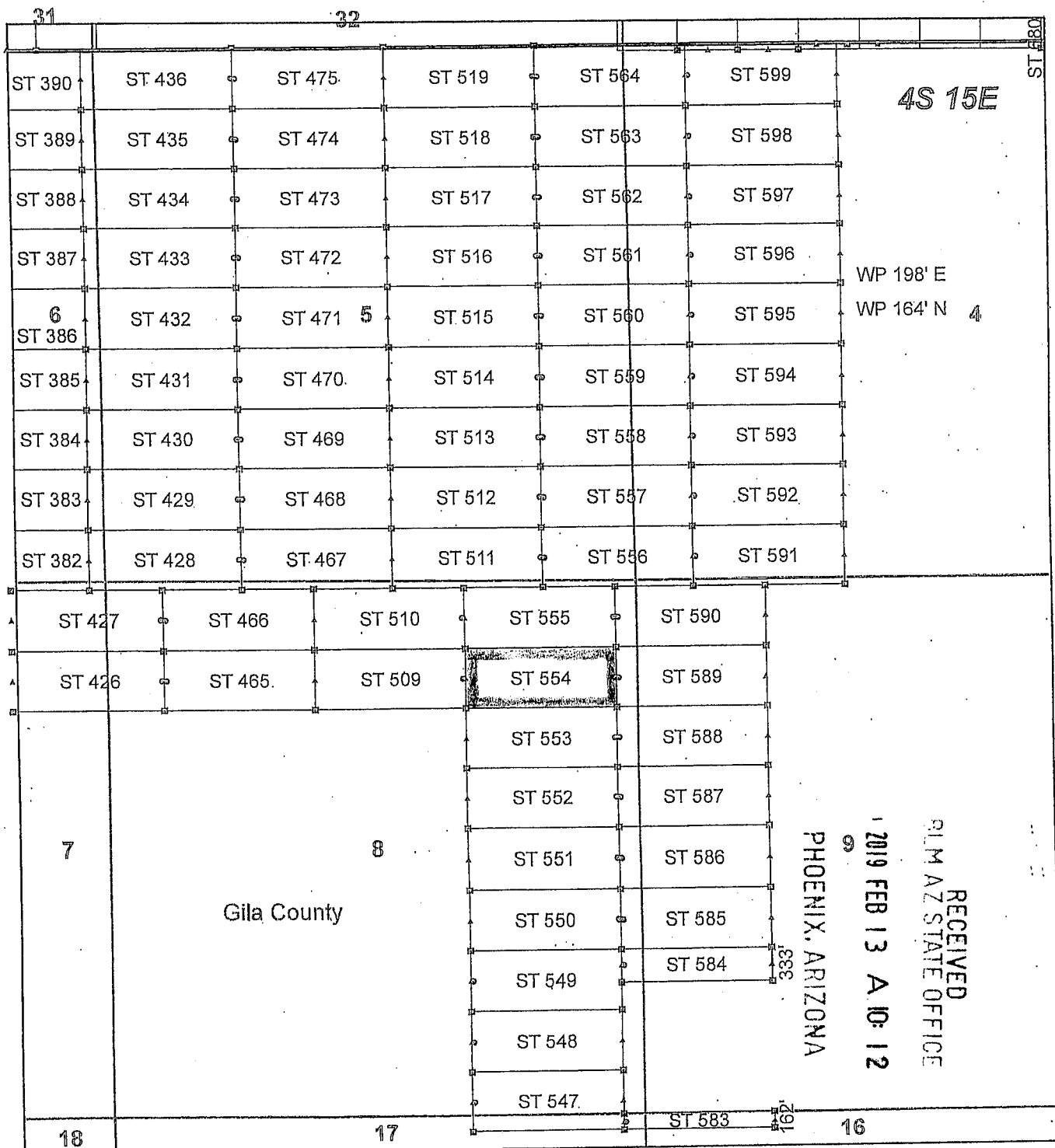
Located, dated and posted on the ground this 12th day of January, 2019.

KENNECOTT EXPLORATION COMPANY


By: Erik Best, its Operating Officer

RECEIVED
PLM AZ STATE OFFICE
2019 FEB 13 A 10: 12
PHOENIX, ARIZONA

AMC 453668



Steamboat Claim Block, Arizona - Map 6

Steamboat - ST Lode Mining Claims
 T4S, R15E G&SRM
 Gila and Pinal Counties, Arizona
 Located January 11 - 19, 2019


Monuments are 1-1/2" by 1-1/2" by 5' Wood Posts projecting at least four feet above the ground. Location Monuments are set 20' inside the Endline along the center of each claim, and are 1500' long X 600' wide unless otherwise depicted and as detailed in the attached Certificate of Location.

TIE POINT: The location monument of claims ST 015 - ST 599 is tied to the northeast corner of Section 33, while the location monument of claims ST 600 - ST 677 and STC 001 - STC 042 is tied to the northeast corner of Section 28, Township 3S, Range 15E, G&SRM, Gila County, Arizona, its distance as shown on the attached Certificate of Location. Bearings and distance are grid north.

Any overlap onto pre-existing lode claims, or Private Land, is acknowledged as non-locatable, and any overlapping portion is acknowledged as invalid.

Legend

- ▣ Corner
- ▲ End Center
- Location Monument
- ▭ Claim Boundary
- ▭ Section
- ▭ Township



Claims Filed By-
 Kennecott Exploration Company
 2640 West 1700 South
 Salt Lake City, UT 84104

When recorded return to:
Kennecott Exploration Company – Land Dept.
2640 West 1700 South
Salt Lake City, UT 84104

ARIZONA NOTICE OF LOCATION
(LODE CLAIM)

NOTICE IS HEREBY GIVEN THAT KENNECOTT EXPLORATION COMPANY, whose mailing address is 2640 West 1700 South, Salt Lake City, Utah 84104 by its undersigned officer, makes this location of the ST 555 Lode Mining Claim, in Gila County, Arizona.

The general course of the claim is from the East to West, and said claim is within the:

<u>Quarter</u>	<u>Section</u>	<u>Township</u>	<u>Range</u>
NE	8	4S	15E

Gila County, Arizona, G&SRM.

This claim is 1500 feet in length and 598 feet in width. This Notice of Location is posted on the centerline of the claim. The claim runs from the location monument on which this notice is posted 20 feet in an easterly direction to the East endline, and 1480 feet in a westerly direction to the West endline. The claim boundaries are marked by six monuments, one at each corner and one at the center of each endline. The location monument on which this notice is posted is situated within Section 8, T4S, R15E, Gila County, Arizona, G&SRM, and is approximately 5459 feet West and 10921 feet South from the NE corner of Section 33, T3S, R15E, Gila County, Arizona, G&SRM. Any overlaps onto pre-existing lode claims, private or State Land are acknowledged as pre-existing rights and that portion of said overlap is acknowledged as invalid.

The undersigned claims the ground as depicted on the map that is attached to a copy of this Notice of Location filed in the office of the Recorder, Gila County, Arizona.

The claim has been monumented in accordance with State and Federal law. Corner, end centers and location monuments are posts, 1-1/2" x 1-1/2" x 5' projecting at least 4' above the ground.

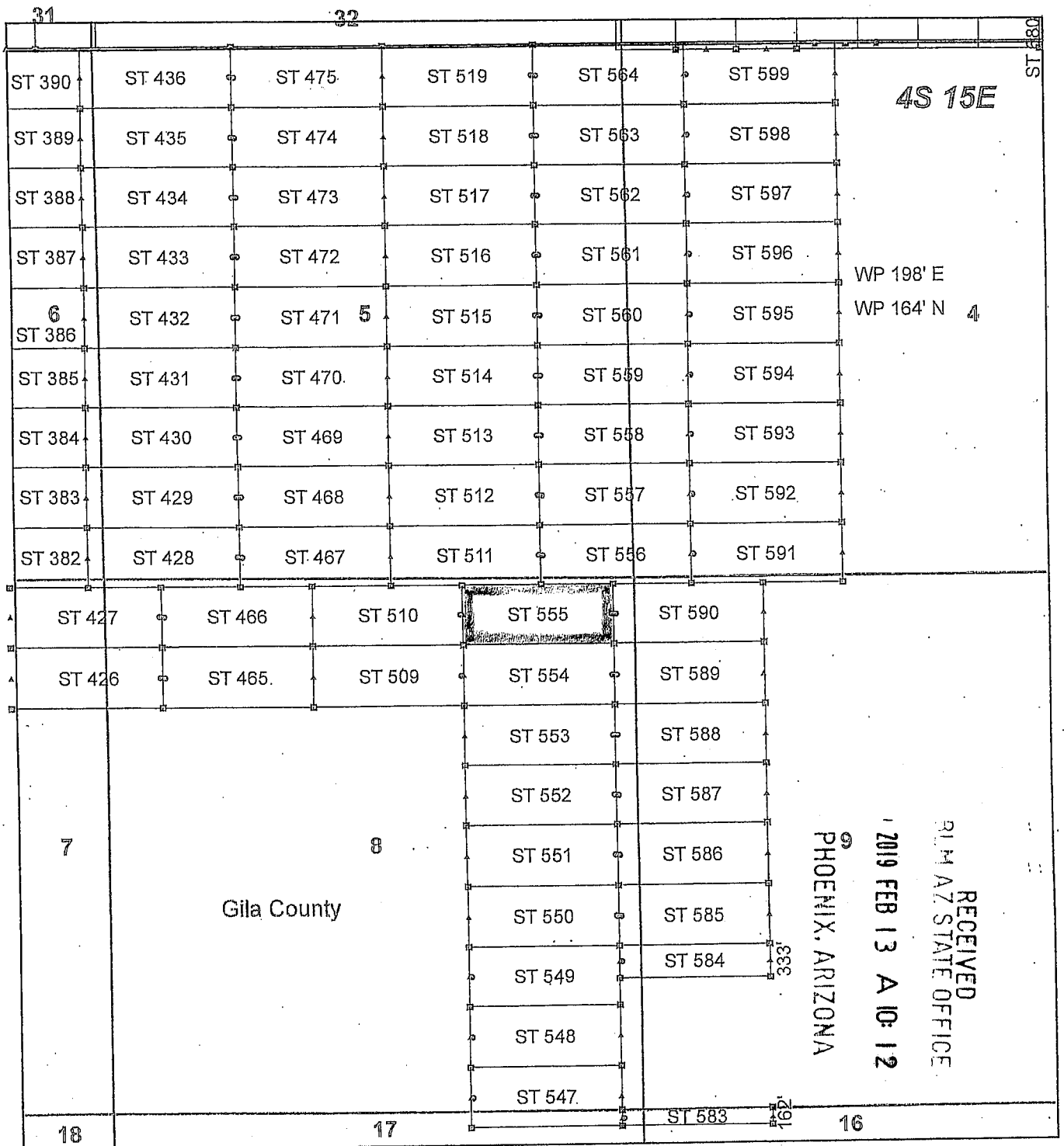
Located, dated and posted on the ground this 12th day of January, 2019.

KENNECOTT EXPLORATION COMPANY


By: Erik Best, its Operating Officer

RECEIVED
PHOENIX, ARIZONA
2019 FEB 13 A 10:12
PHOENIX, ARIZONA

AMC453669



Steamboat Claim Block, Arizona - Map 6

Steamboat - ST Lode Mining Claims
 T4S, R15E G&SRM
 Gila and Pinal Counties, Arizona
 Located January 11 - 19, 2019

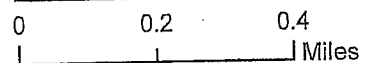
Monuments are 1-1/2" by 1-1/2" by 5' Wood Posts projecting at least four feet above the ground. Location Monuments are set 20' inside the Endline along the center of each claim, and are 1500' long X 600' wide unless otherwise depicted and as detailed in the attached Certificate of Location.

TIE POINT: The location monument of claims ST 015 - ST 599 is tied to the northeast corner of Section 33, while the location monument of claims ST 600 - ST 677 and STC 001 - STC 042 is tied to the northeast corner of Section 28, Township 3S, Range 15E, G&SRM, Gila County, Arizona, its distance as shown on the attached Certificate of Location. Bearings and distance are grid north.

Any overlap onto pre-existing lode claims, or Private Land, is acknowledged as non-locatable, and any overlapping portion is acknowledged as invalid.

Legend

- ▣ Corner
- ▲ End Center
- Location Monument
- ▭ Claim Boundary
- ▭ Section
- ▭ Township



Claims Filed By-
 Kennecott Exploration Company
 2640 West 1700 South
 Salt Lake City, UT 84104

When recorded return to:
Kennecott Exploration Company – Land Dept.
2640 West 1700 South
Salt Lake City, UT 84104

ARIZONA NOTICE OF LOCATION
(LODE CLAIM)

NOTICE IS HEREBY GIVEN THAT KENNECOTT EXPLORATION COMPANY, whose mailing address is 2640 West 1700 South, Salt Lake City, Utah 84104 by its undersigned officer, makes this location of the ST 556 Lode Mining Claim, in Gila County, Arizona.

The general course of the claim is from the East to West, and said claim is within the:

<u>Quarter</u>	<u>Section</u>	<u>Township</u>	<u>Range</u>
SE	5	4S	15E
SW	4	4S	15E
NE	8	4S	15E
NW	9	4S	15E

Gila County, Arizona, G&SRM.

This claim is 1500 feet in length and 598 feet in width. This Notice of Location is posted on the centerline of the claim. The claim runs from the location monument on which this notice is posted 1480 feet in an easterly direction to the East endline, and 20 feet in a westerly direction to the West endline. The claim boundaries are marked by six monuments, one at each corner and one at the center of each endline. The location monument on which this notice is posted is situated within Section 5, T4S, R15E, Gila County, Arizona, G&SRM, and is approximately 6133 feet West and 10327 feet South from the NE corner of Section 33, T3S, R15E, Gila County, Arizona, G&SRM. Any overlaps onto pre-existing lode claims, private or State Land are acknowledged as pre-existing rights and that portion of said overlap is acknowledged as invalid.

The undersigned claims the ground as depicted on the map that is attached to a copy of this Notice of Location filed in the office of the Recorder, Gila County, Arizona.

The claim has been monumented in accordance with State and Federal law. Corner, end centers and location monuments are posts, 1-1/2" x 1-1/2" x 5' projecting at least 4' above the ground.

Located, dated and posted on the ground this 11th day of January, 2019.

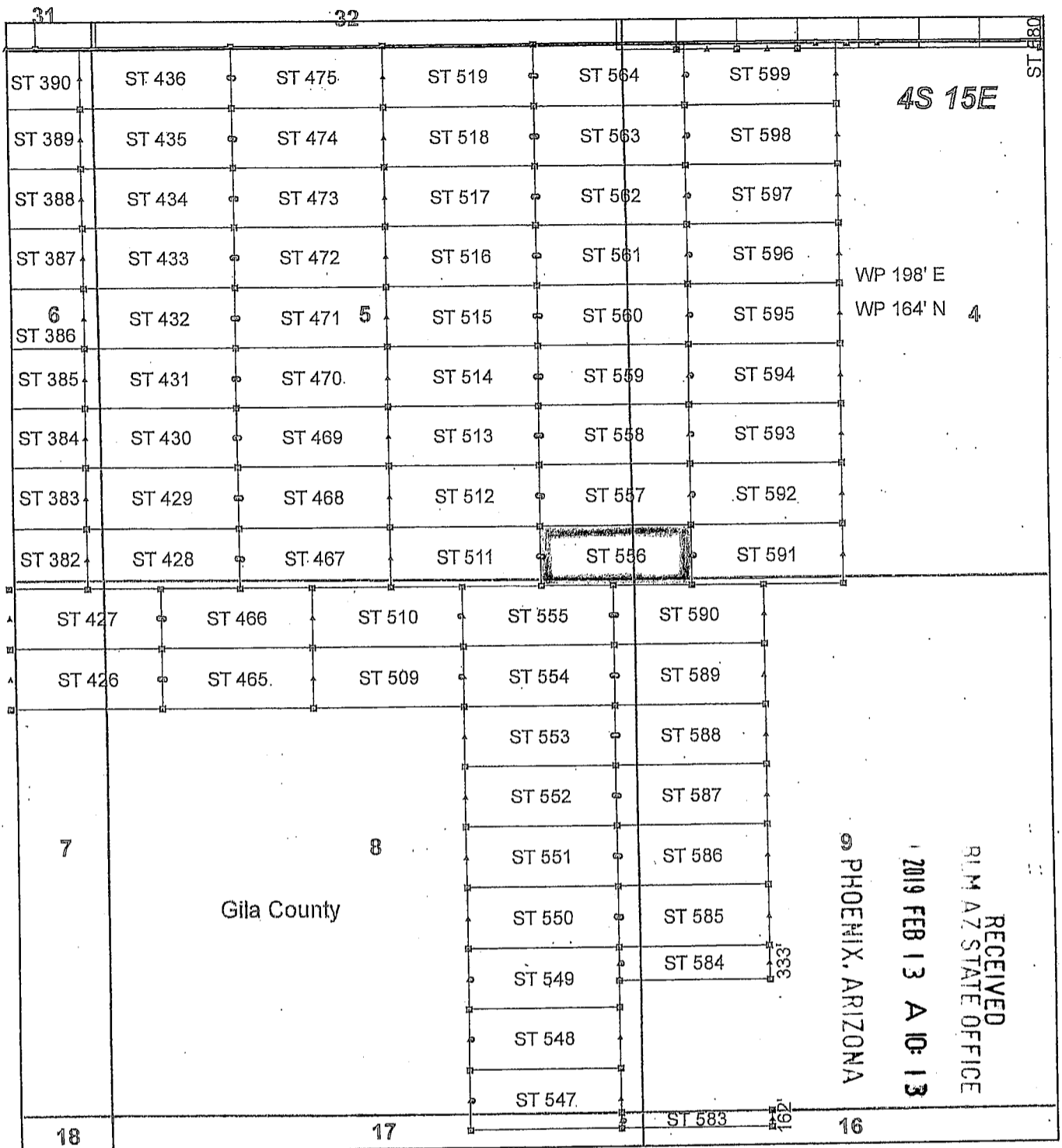
KENNECOTT EXPLORATION COMPANY



By: Erik Best, its Operating Officer

RECEIVED
P. M. AZ STATE OFFICE
2019 FEB 13 A 10:13
PHOENIX, ARIZONA

AMC453670



AM0453670

Steamboat Claim Block, Arizona - Map 6

Steamboat - ST Lode Mining Claims
 T4S, R15E G&SRM
 Gila and Pinal Counties, Arizona
 Located January 11 - 19, 2019

Monuments are 1-1/2" by 1-1/2" by 5' Wood Posts projecting at least four feet above the ground. Location Monuments are set 20' inside the Endline along the center of each claim, and are 1500' long X 600' wide unless otherwise depicted and as detailed in the attached Certificate of Location.

TIE POINT: The location monument of claims ST 015 - ST 599 is tied to the northeast corner of Section 33, while the location monument of claims ST 600 - ST 677 and STC 001 - STC 042 is tied to the northeast corner of Section 28, Township 3S, Range 15E, G&SRM, Gila County, Arizona, its distance as shown on the attached Certificate of Location. Bearings and distance are grid north.

Any overlap onto pre-existing lode claims, or Private Land, is acknowledged as non-locatable, and any overlapping portion is acknowledged as invalid.

Legend

- ▣ Corner
- ▲ End Center
- Location Monument
- ▭ Claim Boundary
- ▭ Section
- ▭ Township

0 0.2 0.4
Miles

Claims Filed By-
 Kennecott Exploration Company
 2640 West 1700 South
 Salt Lake City, UT 84104

When recorded return to:
Kennecott Exploration Company – Land Dept.
2640 West 1700 South
Salt Lake City, UT 84104

ARIZONA NOTICE OF LOCATION
(LODE CLAIM)

NOTICE IS HEREBY GIVEN THAT KENNECOTT EXPLORATION COMPANY, whose mailing address is 2640 West 1700 South, Salt Lake City, Utah 84104 by its undersigned officer, makes this location of the ST 557 Lode Mining Claim, in Gila County, Arizona.

The general course of the claim is from the East to West, and said claim is within the:

<u>Quarter</u>	<u>Section</u>	<u>Township</u>	<u>Range</u>
SE	5	4S	15E
SW	4	4S	15E

Gila County, Arizona, G&SRM.

This claim is 1500 feet in length and 598 feet in width. This Notice of Location is posted on the centerline of the claim. The claim runs from the location monument on which this notice is posted 1480 feet in an easterly direction to the East endline, and 20 feet in a westerly direction to the West endline. The claim boundaries are marked by six monuments, one at each corner and one at the center of each endline. The location monument on which this notice is posted is situated within Section 5, T4S, R15E, Gila County, Arizona, G&SRM, and is approximately 6134 feet West and 9729 feet South from the NE corner of Section 33, T3S, R15E, Gila County, Arizona, G&SRM. Any overlaps onto pre-existing lode claims, private or State Land are acknowledged as pre-existing rights and that portion of said overlap is acknowledged as invalid.

The undersigned claims the ground as depicted on the map that is attached to a copy of this Notice of Location filed in the office of the Recorder, Gila County, Arizona.

The claim has been monumented in accordance with State and Federal law. Corner, end centers and location monuments are posts, 1-1/2" x 1-1/2" x 5' projecting at least 4' above the ground.

Located, dated and posted on the ground this 11th day of January, 2019.

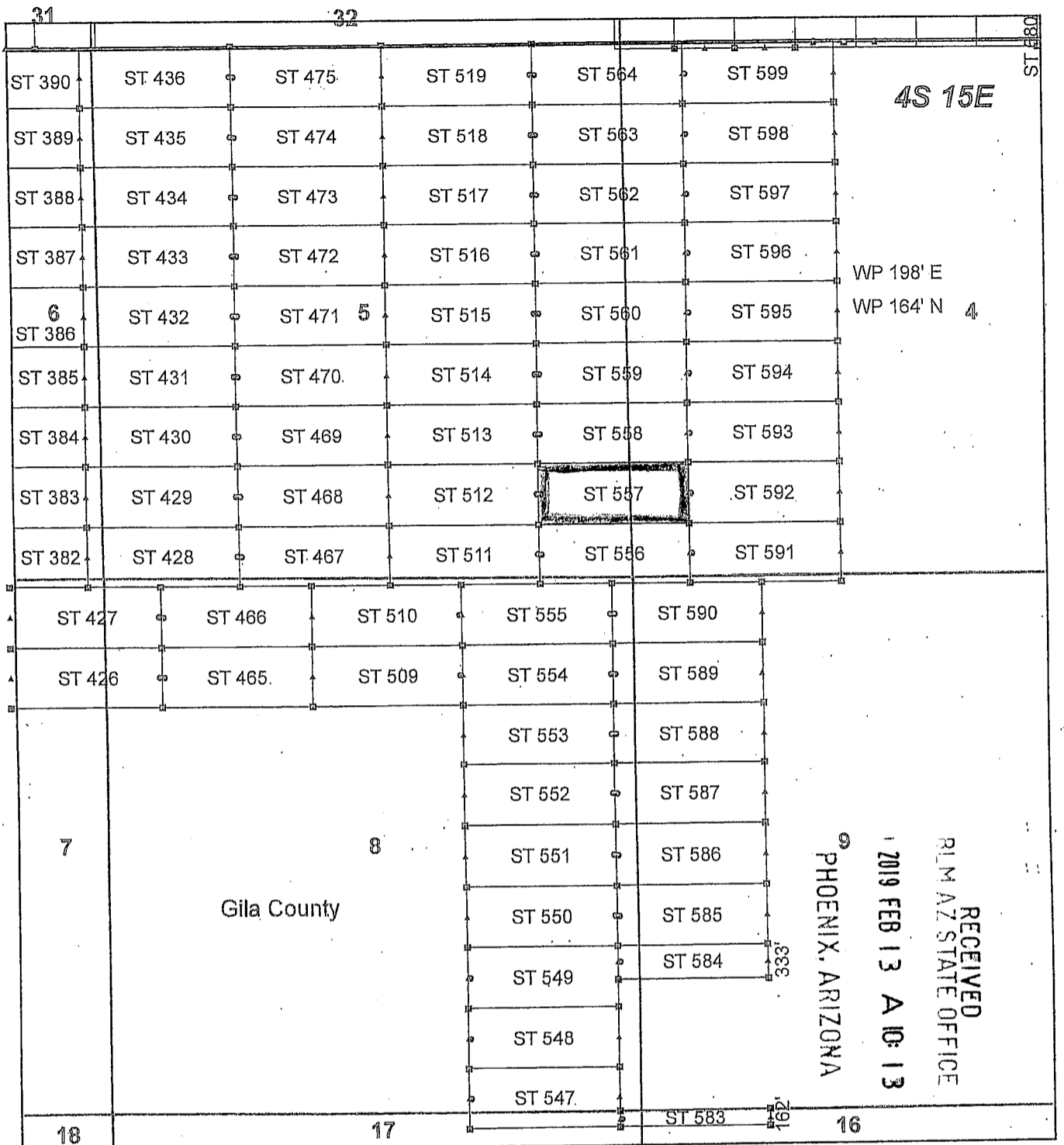
KENNECOTT EXPLORATION COMPANY



By: Erik Best, its Operating Officer

RECEIVED
BLM AZ STATE OFFICE
2019 FEB 13 A 10:13
PHOENIX, ARIZONA

AMC4536711



AM04536711

Steamboat Claim Block, Arizona - Map 6

Steamboat - ST Lode Mining Claims
 T4S, R15E G&SRM
 Gila and Pinal Counties, Arizona
 Located January 11 - 19, 2019

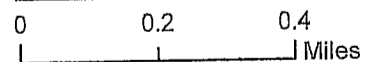
Monuments are 1-1/2" by 1-1/2" by 5' Wood Posts projecting at least four feet above the ground. Location Monuments are set 20' inside the Endline along the center of each claim, and are 1500' long X 600' wide unless otherwise depicted and as detailed in the attached Certificate of Location.

TIE POINT: The location monument of claims ST 015 - ST 599 is tied to the northeast corner of Section 33, while the location monument of claims ST 600 - ST 677 and STC 001 - STC 042 is tied to the northeast corner of Section 28, Township 3S, Range 15E, G&SRM, Gila County, Arizona, its distance as shown on the attached Certificate of Location. Bearings and distance are grid north.

Any overlap onto pre-existing lode claims, or Private Land, is acknowledged as non-locatable, and any overlapping portion is acknowledged as invalid.

Legend

- ▣ Corner
- ▲ End Center
- Location Monument
- ▭ Claim Boundary
- ▭ Section
- ▭ Township



Claims Filed By-
 Kennecott Exploration Company
 2640 West 1700 South
 Salt Lake City, UT 84104

When recorded return to:
Kennecott Exploration Company – Land Dept.
2640 West 1700 South
Salt Lake City, UT 84104

ARIZONA NOTICE OF LOCATION
(LODE CLAIM)

NOTICE IS HEREBY GIVEN THAT KENNECOTT EXPLORATION COMPANY, whose mailing address is 2640 West 1700 South, Salt Lake City, Utah 84104 by its undersigned officer, makes this location of the ST 558 Lode Mining Claim, in Gila County, Arizona.

The general course of the claim is from the East to West, and said claim is within the:

<u>Quarter</u>	<u>Section</u>	<u>Township</u>	<u>Range</u>
SE	5	4S	15E
SW	4	4S	15E

Gila County, Arizona, G&SRM.

This claim is 1500 feet in length and 598 feet in width. This Notice of Location is posted on the centerline of the claim. The claim runs from the location monument on which this notice is posted 1480 feet in an easterly direction to the East endline, and 20 feet in a westerly direction to the West endline. The claim boundaries are marked by six monuments, one at each corner and one at the center of each endline. The location monument on which this notice is posted is situated within Section 5, T4S, R15E, Gila County, Arizona, G&SRM, and is approximately 6135 feet West and 9131 feet South from the NE corner of Section 33, T3S, R15E, Gila County, Arizona, G&SRM. Any overlaps onto pre-existing lode claims, private or State Land are acknowledged as pre-existing rights and that portion of said overlap is acknowledged as invalid.

The undersigned claims the ground as depicted on the map that is attached to a copy of this Notice of Location filed in the office of the Recorder, Gila County, Arizona.

The claim has been monumented in accordance with State and Federal law. Corner, end centers and location monuments are posts, 1-1/2" x 1-1/2" x 5' projecting at least 4' above the ground.

Located, dated and posted on the ground this 11th day of January, 2019.

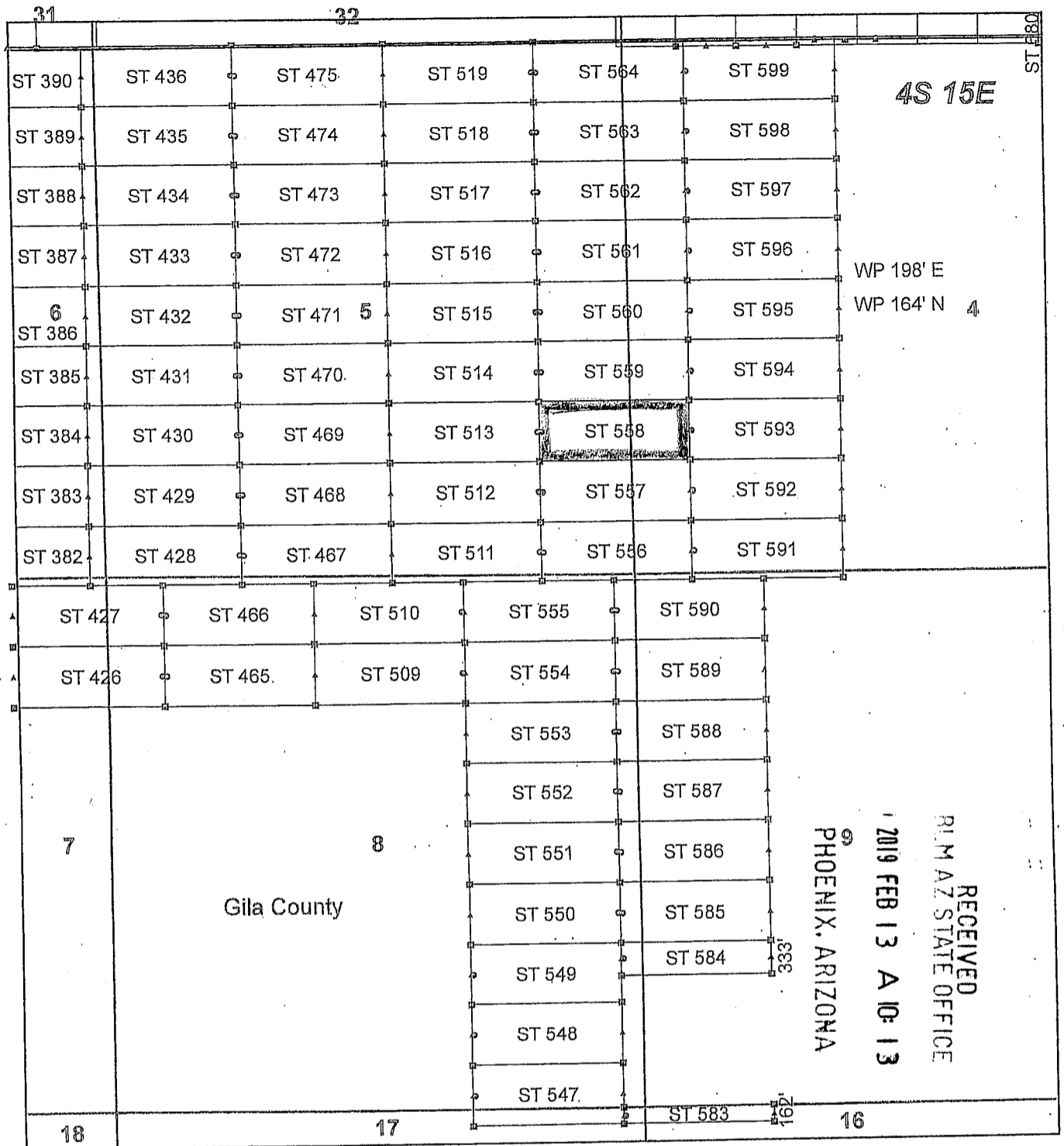
KENNECOTT EXPLORATION COMPANY



By: Erik Best, its Operating Officer

RECEIVED
BLM AZ STATE OFFICE
2019 FEB 13 A 10:13
PHOENIX, ARIZONA

AMC453672



AM0453672

Steamboat Claim Block, Arizona - Map 6

Steamboat - ST Lode Mining Claims
 T4S, R15E G&SRM
 Gila and Pinal Counties, Arizona
 Located January 11 - 19, 2019

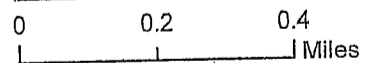
Monuments are 1-1/2" by 1-1/2" by 5' Wood Posts projecting at least four feet above the ground. Location Monuments are set 20' inside the Endline along the center of each claim, and are 1500' long X 600' wide unless otherwise depicted and as detailed in the attached Certificate of Location.

TIE POINT: The location monument of claims ST 015 - ST 599 is tied to the northeast corner of Section 33, while the location monument of claims ST 600 - ST 677 and STC 001 - STC 042 is tied to the northeast corner of Section 28, Township 3S, Range 15E, G&SRM, Gila County, Arizona, its distance as shown on the attached Certificate of Location. Bearings and distance are grid north.

Any overlap onto pre-existing lode claims, or Private Land, is acknowledged as non-locatable, and any overlapping portion is acknowledged as invalid.

Legend

- ▣ Corner
- ▲ End Center
- Location Monument
- ▭ Claim Boundary
- ▭ Section
- ▭ Township



Claims Filed By-
 Kennecott Exploration Company
 2640 West 1700 South
 Salt Lake City, UT 84104

When recorded return to:
Kennecott Exploration Company – Land Dept.
2640 West 1700 South
Salt Lake City, UT 84104

ARIZONA NOTICE OF LOCATION
(LODE CLAIM)

NOTICE IS HEREBY GIVEN THAT KENNECOTT EXPLORATION COMPANY, whose mailing address is 2640 West 1700 South, Salt Lake City, Utah 84104 by its undersigned officer, makes this location of the ST 559 Lode Mining Claim, in Gila County, Arizona.

The general course of the claim is from the East to West, and said claim is within the:

<u>Quarter</u>	<u>Section</u>	<u>Township</u>	<u>Range</u>
SE	5	4S	15E
SW	4	4S	15E

Gila County, Arizona, G&SRM.

This claim is 1500 feet in length and 598 feet in width. This Notice of Location is posted on the centerline of the claim. The claim runs from the location monument on which this notice is posted 1480 feet in an easterly direction to the East endline, and 20 feet in a westerly direction to the West endline. The claim boundaries are marked by six monuments, one at each corner and one at the center of each endline. The location monument on which this notice is posted is situated within Section 5, T4S, R15E, Gila County, Arizona, G&SRM, and is approximately 6136 feet West and 8532 feet South from the NE corner of Section 33, T3S, R15E, Gila County, Arizona, G&SRM. Any overlaps onto pre-existing lode claims, private or State Land are acknowledged as pre-existing rights and that portion of said overlap is acknowledged as invalid.

The undersigned claims the ground as depicted on the map that is attached to a copy of this Notice of Location filed in the office of the Recorder, Gila County, Arizona.

The claim has been monumented in accordance with State and Federal law. Corner, end centers and location monuments are posts, 1-1/2" x 1-1/2" x 5' projecting at least 4' above the ground.

Located, dated and posted on the ground this 11th day of January, 2019.

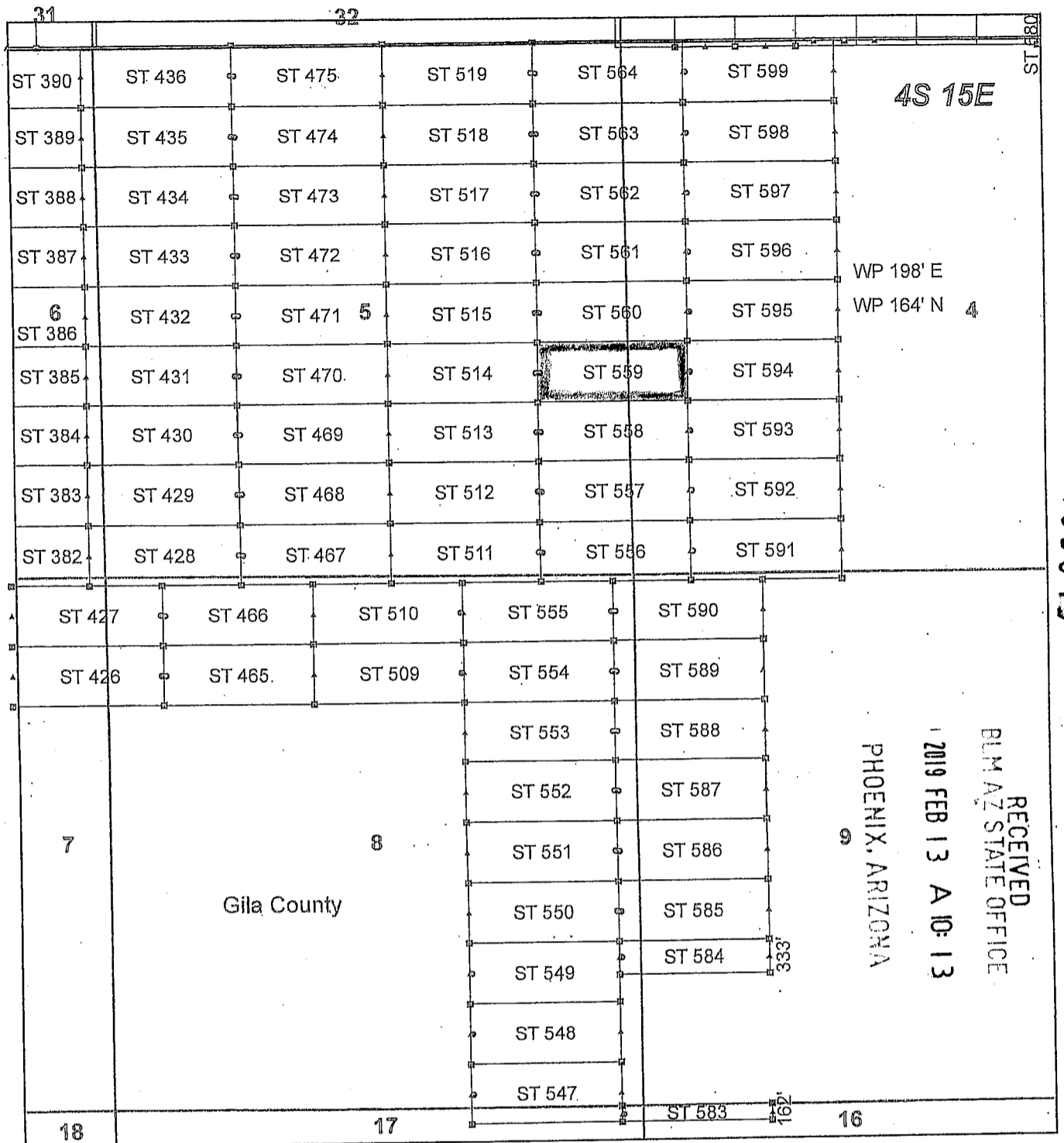
KENNECOTT EXPLORATION COMPANY



By: Erik Best, its Operating Officer

RECEIVED
BLM AZ STATE OFFICE
2019 FEB 13 A 10:13
PHOENIX, ARIZONA

AMC453673



Steamboat Claim Block, Arizona - Map 6

Steamboat - ST Lode Mining Claims
 T4S, R15E G&SRM
 Gila and Pinal Counties, Arizona
 Located January 11 - 19, 2019

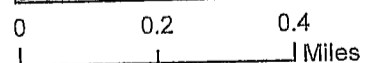
Monuments are 1-1/2" by 1-1/2" by 5' Wood Posts projecting at least four feet above the ground. Location Monuments are set 20' inside the Endline along the center of each claim, and are 1500' long X 600' wide unless otherwise depicted and as detailed in the attached Certificate of Location.

TIE POINT: The location monument of claims ST 015 - ST 599 is tied to the northeast corner of Section 33, while the location monument of claims ST 600 - ST 677 and STC 001 - STC 042 is tied to the northeast corner of Section 28, Township 3S, Range 15E, G&SRM, Gila County, Arizona, its distance as shown on the attached Certificate of Location. Bearings and distance are grid north.

Any overlap onto pre-existing lode claims, or Private Land, is acknowledged as non-locatable, and any overlapping portion is acknowledged as invalid.

Legend

- Corner
- ▲ End Center
- Location Monument
- Claim Boundary
- ▭ Section
- ▭ Township



Claims Filed By-
 Kennecott Exploration Company
 2640 West 1700 South
 Salt Lake City, UT 84104

When recorded return to:
Kennecott Exploration Company – Land Dept.
2640 West 1700 South
Salt Lake City, UT 84104

ARIZONA NOTICE OF LOCATION
(LODE CLAIM)

NOTICE IS HEREBY GIVEN THAT KENNECOTT EXPLORATION COMPANY, whose mailing address is 2640 West 1700 South, Salt Lake City, Utah 84104 by its undersigned officer, makes this location of the ST 560 Lode Mining Claim, in Gila County, Arizona.

The general course of the claim is from the East to West, and said claim is within the:

<u>Quarter</u>	<u>Section</u>	<u>Township</u>	<u>Range</u>
SE	5	4S	15E
NE	5	4S	15E
NW	4	4S	15E
SW	4	4S	15E

Gila County, Arizona, G&SRM.

This claim is 1500 feet in length and 598 feet in width. This Notice of Location is posted on the centerline of the claim. The claim runs from the location monument on which this notice is posted 1480 feet in an easterly direction to the East endline, and 20 feet in a westerly direction to the West endline. The claim boundaries are marked by six monuments, one at each corner and one at the center of each endline. The location monument on which this notice is posted is situated within Section 5, T4S, R15E, Gila County, Arizona, G&SRM, and is approximately 6137 feet West and 7934 feet South from the NE corner of Section 33, T3S, R15E, Gila County, Arizona, G&SRM. Any overlaps onto pre-existing lode claims, private or State Land are acknowledged as pre-existing rights and that portion of said overlap is acknowledged as invalid.

The undersigned claims the ground as depicted on the map that is attached to a copy of this Notice of Location filed in the office of the Recorder, Gila County, Arizona.

The claim has been monumented in accordance with State and Federal law. Corner, end centers and location monuments are posts, 1-1/2" x 1-1/2" x 5' projecting at least 4' above the ground.

Located, dated and posted on the ground this 11th day of January, 2019.

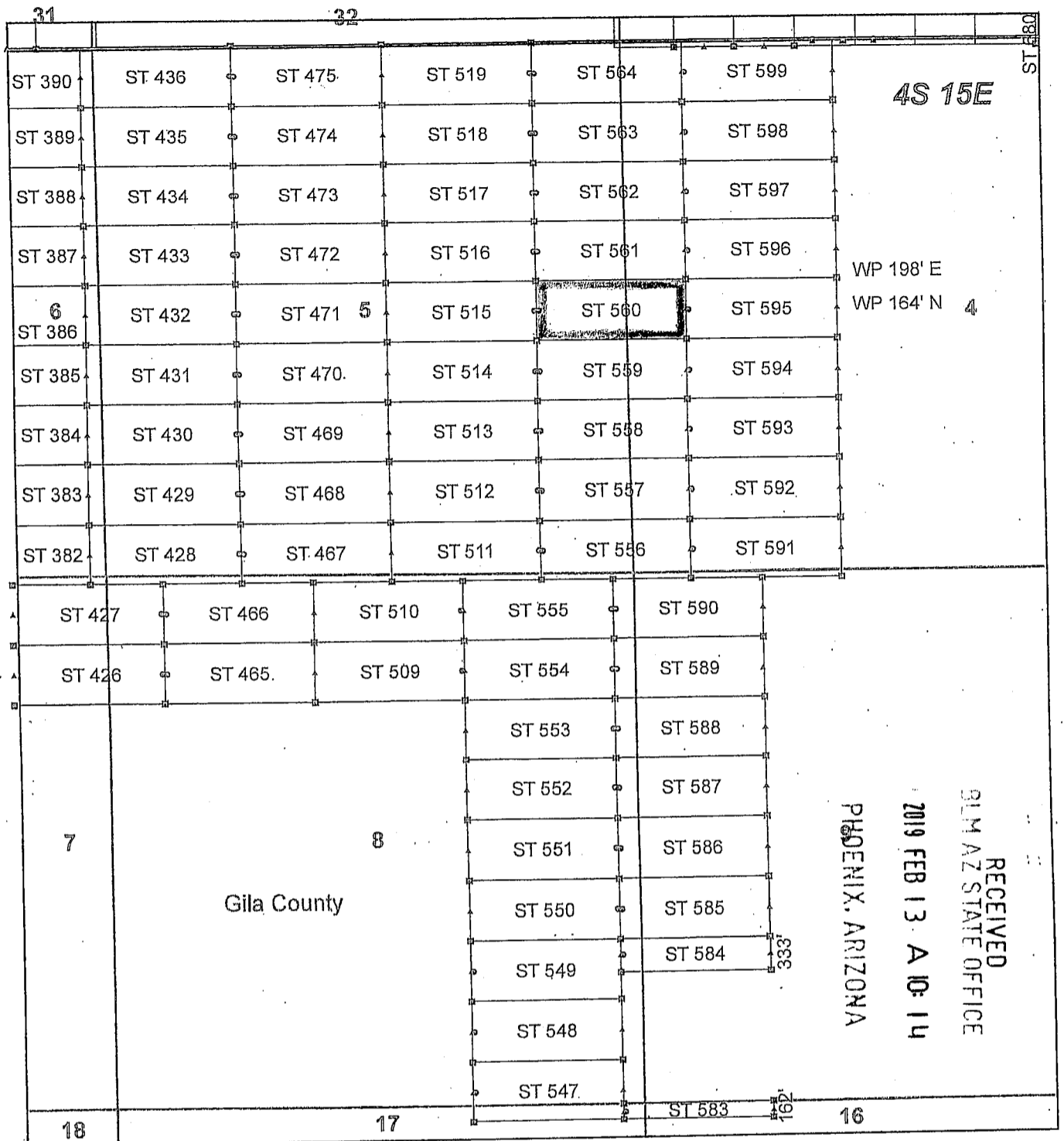
KENNECOTT EXPLORATION COMPANY



By: Erik Best, its Operating Officer

RECEIVED
SILM AZ STATE OFFICE
2019 FEB 13 A 10:13
PHOENIX, ARIZONA

AM0453674



Steamboat Claim Block, Arizona - Map 6

Steamboat - ST Lode Mining Claims
 T4S, R15E G&SRM
 Gila and Pinal Counties, Arizona
 Located January 11 - 19, 2019

Monuments are 1-1/2" by 1-1/2" by 5' Wood Posts projecting at least four feet above the ground. Location Monuments are set 20' inside the Endline along the center of each claim, and are 1500' long X 600' wide unless otherwise depicted and as detailed in the attached Certificate of Location.

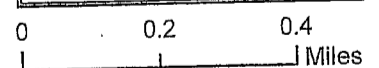
TIE POINT: The location monument of claims ST 015 - ST 599 is tied to the northeast corner of Section 33, while the location monument of claims ST 600 - ST 677 and STC 001 - STC 042 is tied to the northeast corner of Section 28, Township 3S, Range 15E, G&SRM, Gila County, Arizona, its distance as shown on the attached Certificate of Location. Bearings and distance are grid north.

Any overlap onto pre-existing lode claims, or Private Land, is acknowledged as non-locatable, and any overlapping portion is acknowledged as invalid.



Legend

- ▣ Corner
- ▲ End Center
- Location Monument
- ▭ Claim Boundary
- ▭ Section
- ▭ Township



Claims Filed By-
 Kennecott Exploration Company
 2640 West 1700 South
 Salt Lake City, UT 84104

When recorded return to:
Kennecott Exploration Company – Land Dept.
2640 West 1700 South
Salt Lake City, UT 84104

ARIZONA NOTICE OF LOCATION
(LODE CLAIM)

NOTICE IS HEREBY GIVEN THAT KENNECOTT EXPLORATION COMPANY, whose mailing address is 2640 West 1700 South, Salt Lake City, Utah 84104 by its undersigned officer, makes this location of the ST 561 Lode Mining Claim, in Gila County, Arizona.

The general course of the claim is from the East to West, and said claim is within the:

<u>Quarter</u>	<u>Section</u>	<u>Township</u>	<u>Range</u>
NE	5	4S	15E
NW	4	4S	15E

Gila County, Arizona, G&SRM.

This claim is 1500 feet in length and 598 feet in width. This Notice of Location is posted on the centerline of the claim. The claim runs from the location monument on which this notice is posted 1480 feet in an easterly direction to the East endline, and 20 feet in a westerly direction to the West endline. The claim boundaries are marked by six monuments, one at each corner and one at the center of each endline. The location monument on which this notice is posted is situated within Section 5, T4S, R15E, Gila County, Arizona, G&SRM, and is approximately 6138 feet West and 7336 feet South from the NE corner of Section 33, T3S, R15E, Gila County, Arizona, G&SRM. Any overlaps onto pre-existing lode claims, private or State Land are acknowledged as pre-existing rights and that portion of said overlap is acknowledged as invalid.

The undersigned claims the ground as depicted on the map that is attached to a copy of this Notice of Location filed in the office of the Recorder, Gila County, Arizona.

The claim has been monumented in accordance with State and Federal law. Corner, end centers and location monuments are posts, 1-1/2" x 1-1/2" x 5' projecting at least 4' above the ground.

Located, dated and posted on the ground this 11th day of January, 2019.

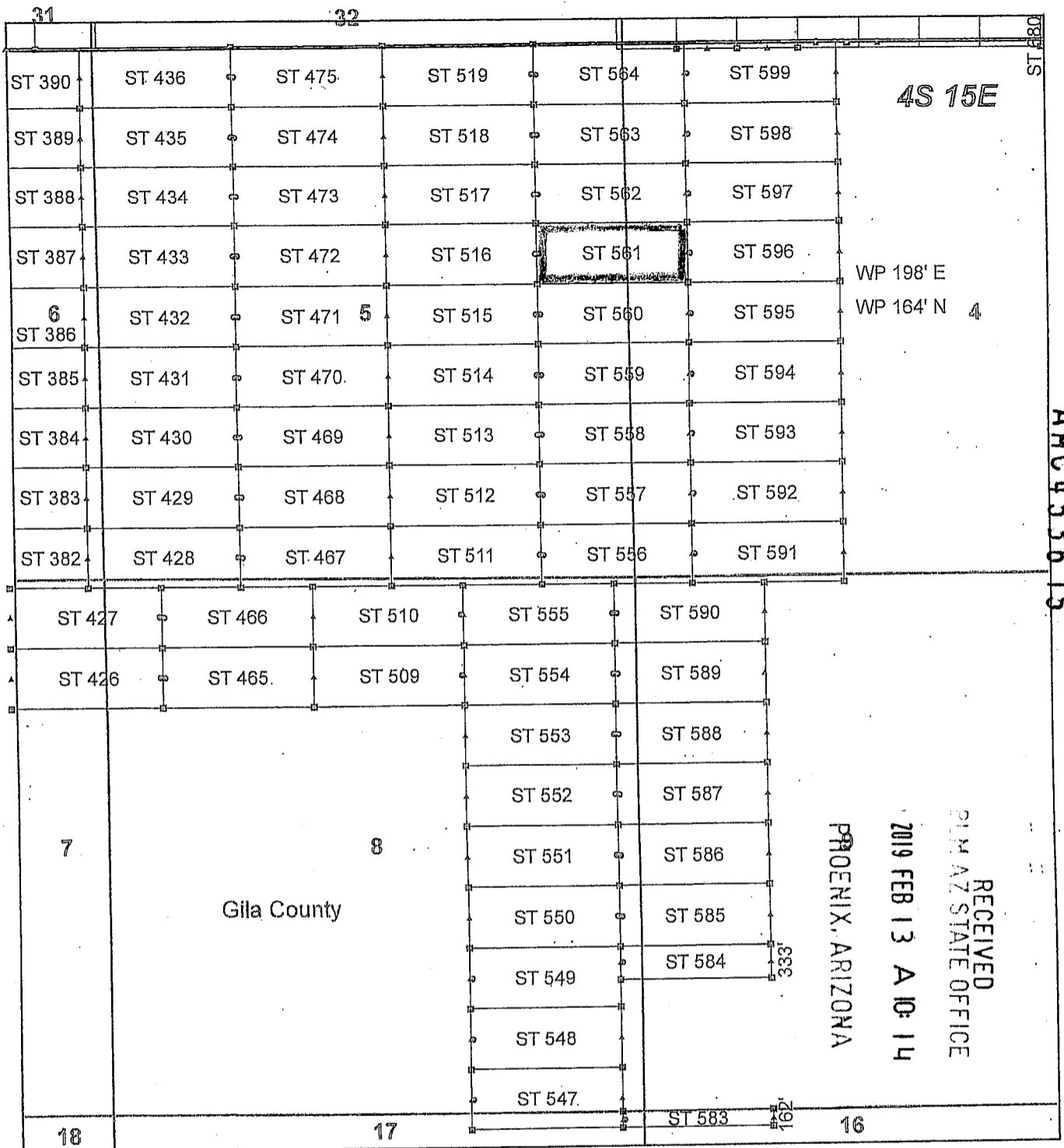
KENNECOTT EXPLORATION COMPANY



By: Erik Best, its Operating Officer

RECEIVED
D.M. AZ STATE OFFICE
2019 FEB 13 A 10:14
PHOENIX, ARIZONA

AMC 453675



Steamboat Claim Block, Arizona - Map 6

Steamboat - ST Lode Mining Claims
 T4S, R15E G&SRM
 Gila and Pinal Counties, Arizona
 Located January 11 - 19, 2019


Monuments are 1-1/2" by 1-1/2" by 5' Wood Posts projecting at least four feet above the ground. Location Monuments are set 20' inside the Endline along the center of each claim, and are 1500' long X 600' wide unless otherwise depicted and as detailed in the attached Certificate of Location.

TIE POINT: The location monument of claims ST 015 - ST 599 is tied to the northeast corner of Section 33, while the location monument of claims ST 600 - ST 677 and STC 001 - STC 042 is tied to the northeast corner of Section 28, Township 3S, Range 15E, G&SRM, Gila County, Arizona, its distance as shown on the attached Certificate of Location. Bearings and distance are grid north.

Any overlap onto pre-existing lode claims, or Private Land, is acknowledged as non-locatable, and any overlapping portion is acknowledged as invalid.

Legend

- ▣ Corner
- ▲ End Center
- Location Monument
- ▭ Claim Boundary
- ▭ Section
- ▭ Township



Claims Filed By-
 Kennecott Exploration Company
 2640 West 1700 South
 Salt Lake City, UT 84104

When recorded return to:
Kennecott Exploration Company – Land Dept.
2640 West 1700 South
Salt Lake City, UT 84104

ARIZONA NOTICE OF LOCATION
(LODE CLAIM)

NOTICE IS HEREBY GIVEN THAT KENNECOTT EXPLORATION COMPANY, whose mailing address is 2640 West 1700 South, Salt Lake City, Utah 84104 by its undersigned officer, makes this location of the ST 562 Lode Mining Claim, in Gila County, Arizona.

The general course of the claim is from the East to West, and said claim is within the:

<u>Quarter</u>	<u>Section</u>	<u>Township</u>	<u>Range</u>
NE	5	4S	15E
NW	4	4S	15E

Gila County, Arizona, G&SRM.

This claim is 1500 feet in length and 598 feet in width. This Notice of Location is posted on the centerline of the claim. The claim runs from the location monument on which this notice is posted 1480 feet in an easterly direction to the East endline, and 20 feet in a westerly direction to the West endline. The claim boundaries are marked by six monuments, one at each corner and one at the center of each endline. The location monument on which this notice is posted is situated within Section 5, T4S, R15E, Gila County, Arizona, G&SRM, and is approximately 6139 feet West and 6738 feet South from the NE corner of Section 33, T3S, R15E, Gila County, Arizona, G&SRM. Any overlaps onto pre-existing lode claims, private or State Land are acknowledged as pre-existing rights and that portion of said overlap is acknowledged as invalid.

The undersigned claims the ground as depicted on the map that is attached to a copy of this Notice of Location filed in the office of the Recorder, Gila County, Arizona.

The claim has been monumented in accordance with State and Federal law. Corner, end centers and location monuments are posts, 1-1/2" x 1-1/2" x 5' projecting at least 4' above the ground.

Located, dated and posted on the ground this 11th day of January, 2019.

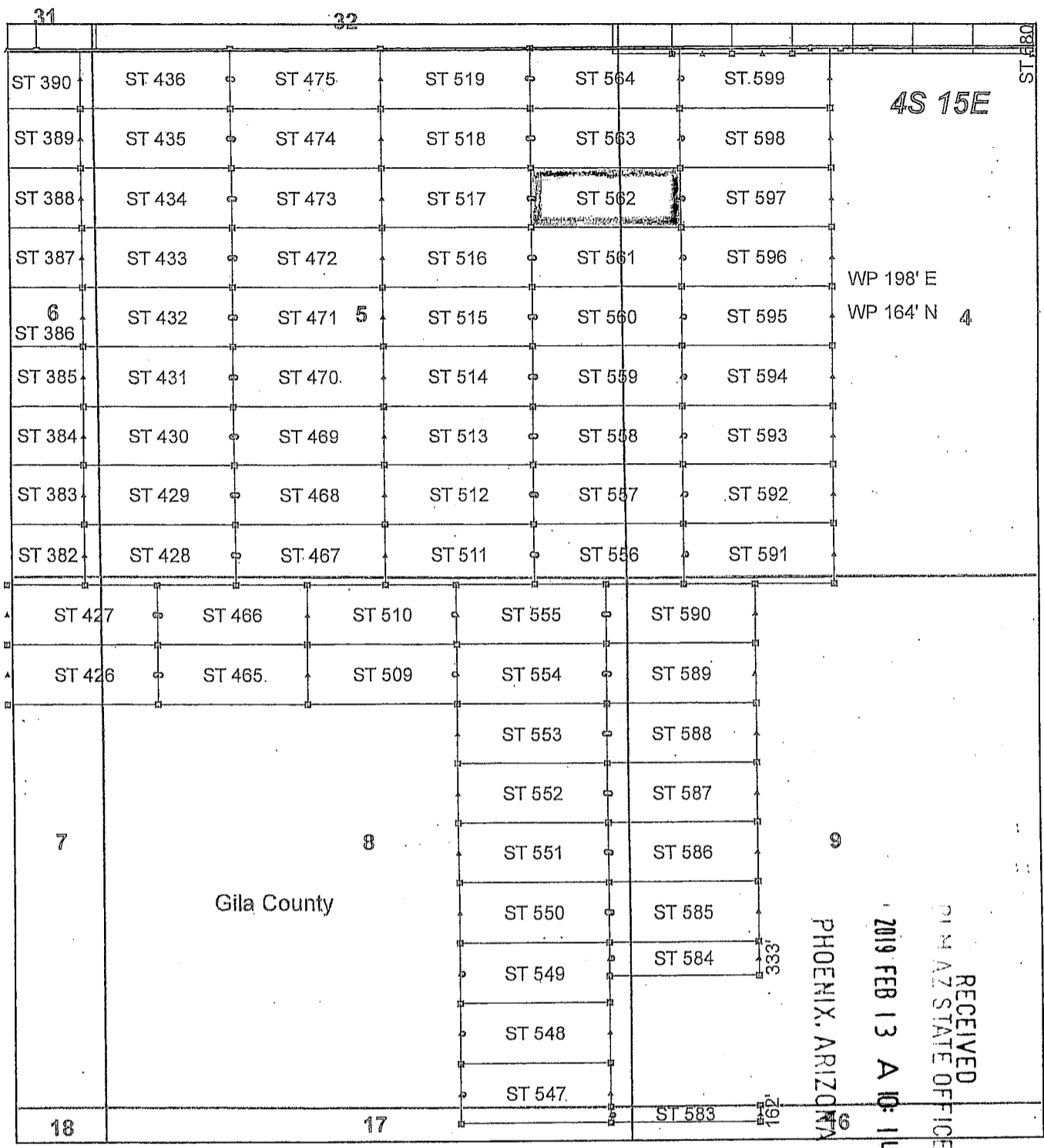
KENNECOTT EXPLORATION COMPANY



By: Erik Best, its Operating Officer

RECEIVED
GILM AZ STATE OFFICE
2019 FEB 13 A 10:14
PHOENIX, ARIZONA

AMC453676



Steamboat Claim Block, Arizona - Map 6

Steamboat - ST Lode Mining Claims
 T4S, R15E G&SRM
 Gila and Pinal Counties, Arizona
 Located January 11 - 19, 2019


Monuments are 1-1/2" by 1-1/2" by 5' Wood Posts projecting at least four feet above the ground. Location Monuments are set 20' inside the Endline along the center of each claim, and are 1500' long X 600' wide unless otherwise depicted and as detailed in the attached Certificate of Location.

TIE POINT: The location monument of claims ST 015 - ST 599 is tied to the northeast corner of Section 33, while the location monument of claims ST 600 - ST 677 and STC 001 - STC 042 is tied to the northeast corner of Section 28, Township 3S, Range 15E, G&SRM, Gila County, Arizona, its distance as shown on the attached Certificate of Location. Bearings and distance are grid north.

Any overlap onto pre-existing lode claims, or Private Land, is acknowledged as non-locatable, and any overlapping portion is acknowledged as invalid.

Legend

- Corner
- ▲ End Center
- Location Monument
- Claim Boundary
- Section
- Township



Claims Filed By-
 Kennecott Exploration Company
 2640 West 1700 South
 Salt Lake City, UT 84104

AMC453676

RECEIVED
 PINAL STATE OFFICE
 2019 FEB 13 A 10:14
 PHOENIX, ARIZONA

When recorded return to:
Kennecott Exploration Company – Land Dept.
2640 West 1700 South
Salt Lake City, UT 84104

ARIZONA NOTICE OF LOCATION
(LODE CLAIM)

NOTICE IS HEREBY GIVEN THAT KENNECOTT EXPLORATION COMPANY, whose mailing address is 2640 West 1700 South, Salt Lake City, Utah 84104 by its undersigned officer, makes this location of the ST 563 Lode Mining Claim, in Gila County, Arizona.

The general course of the claim is from the East to West, and said claim is within the:

<u>Quarter</u>	<u>Section</u>	<u>Township</u>	<u>Range</u>
NE	5	4S	15E
NW	4	4S	15E

Gila County, Arizona, G&SRM.

This claim is 1500 feet in length and 598 feet in width. This Notice of Location is posted on the centerline of the claim. The claim runs from the location monument on which this notice is posted 1480 feet in an easterly direction to the East endline, and 20 feet in a westerly direction to the West endline. The claim boundaries are marked by six monuments, one at each corner and one at the center of each endline. The location monument on which this notice is posted is situated within Section 5, T4S, R15E, Gila County, Arizona, G&SRM, and is approximately 6140 feet West and 6140 feet South from the NE corner of Section 33, T3S, R15E, Gila County, Arizona, G&SRM. Any overlaps onto pre-existing lode claims, private or State Land are acknowledged as pre-existing rights and that portion of said overlap is acknowledged as invalid.

The undersigned claims the ground as depicted on the map that is attached to a copy of this Notice of Location filed in the office of the Recorder, Gila County, Arizona.

The claim has been monumented in accordance with State and Federal law. Corner and center and location monuments are posts, 1-1/2" x 1-1/2" x 5' projecting at least 4' above the ground.

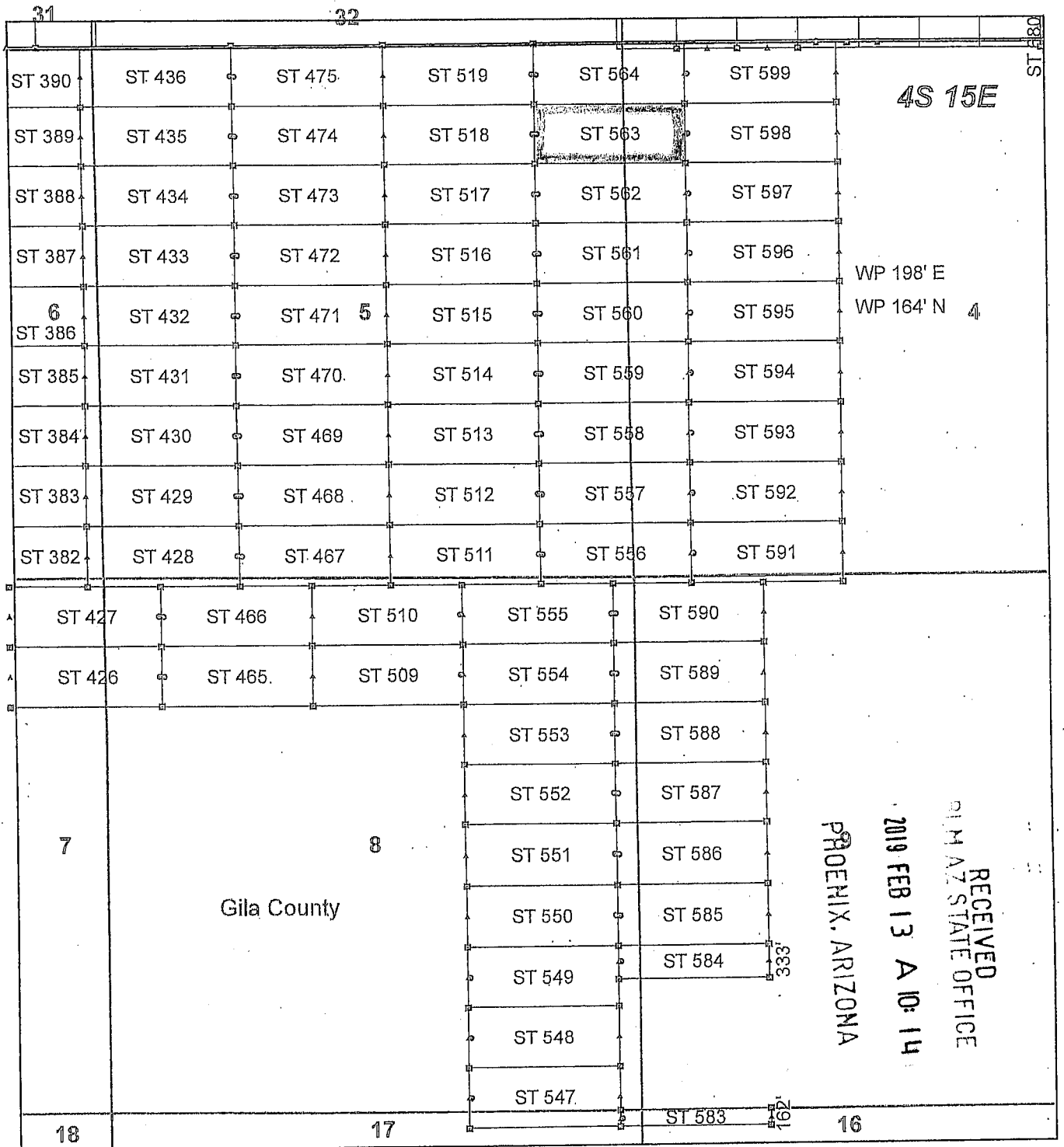
Located, dated and posted on the ground this 11th day of January, 2019.

KENNECOTT EXPLORATION COMPANY


By: Erik Best, its Operating Officer

RECEIVED
STATE OFFICE
2019 FEB 13 A 10:14
PHOENIX, ARIZONA

AM0453677



AMC453677

Steamboat Claim Block, Arizona - Map 6

Steamboat - ST Lode Mining Claims
 T4S, R15E G&SRM
 Gila and Pinal Counties, Arizona
 Located January 11 - 19, 2019

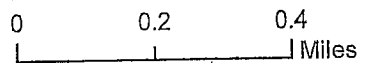
Monuments are 1-1/2" by 1-1/2" by 5' Wood Posts projecting at least four feet above the ground. Location Monuments are set 20' inside the Endline along the center of each claim, and are 1500' long X 600' wide unless otherwise depicted and as detailed in the attached Certificate of Location.

TIE POINT: The location monument of claims ST 015 - ST 599 is tied to the northeast corner of Section 33, while the location monument of claims ST 600 - ST 677 and STC 001 - STC 042 is tied to the northeast corner of Section 28, Township 3S, Range 15E, G&SRM, Gila County, Arizona, its distance as shown on the attached Certificate of Location. Bearings and distance are grid north.

Any overlap onto pre-existing lode claims, or Private Land, is acknowledged as non-locatable, and any overlapping portion is acknowledged as invalid.

Legend

- ▣ Corner
- ▲ End Center
- Location Monument
- ▭ Claim Boundary
- ▭ Section
- ▭ Township



Claims Filed By-
 Kennecott Exploration Company
 2640 West 1700 South
 Salt Lake City, UT 84104

When recorded return to:
Kennecott Exploration Company – Land Dept.
2640 West 1700 South
Salt Lake City, UT 84104

ARIZONA NOTICE OF LOCATION
(LODE CLAIM)

NOTICE IS HEREBY GIVEN THAT KENNECOTT EXPLORATION COMPANY, whose mailing address is 2640 West 1700 South, Salt Lake City, Utah 84104 by its undersigned officer, makes this location of the ST 564 Lode Mining Claim, in Gila County, Arizona.

The general course of the claim is from the East to West, and said claim is within the:

<u>Quarter</u>	<u>Section</u>	<u>Township</u>	<u>Range</u>
NE	5	4S	15E
NW	4	4S	15E

Gila County, Arizona, G&SRM.


This claim is 1500 feet in length and 598 feet in width. This Notice of Location is posted on the centerline of the claim. The claim runs from the location monument on which this notice is posted 1480 feet in an easterly direction to the East endline, and 20 feet in a westerly direction to the West endline. The claim boundaries are marked by six monuments, one at each corner and one at the center of each endline. The location monument on which this notice is posted is situated within Section 5, T4S, R15E, Gila County, Arizona, G&SRM, and is approximately 6141 feet West and 5541 feet South from the NE corner of Section 33, T3S, R15E, Gila County, Arizona, G&SRM. Any overlaps onto pre-existing lode claims, private or State Land are acknowledged as pre-existing rights and that portion of said overlap is acknowledged as invalid.

The undersigned claims the ground as depicted on the map that is attached to a copy of this Notice of Location filed in the office of the Recorder, Gila County, Arizona.

The claim has been monumented in accordance with State and Federal law. Corner, end centers and location monuments are posts, 1-1/2" x 1-1/2" x 5' projecting at least 4' above the ground.

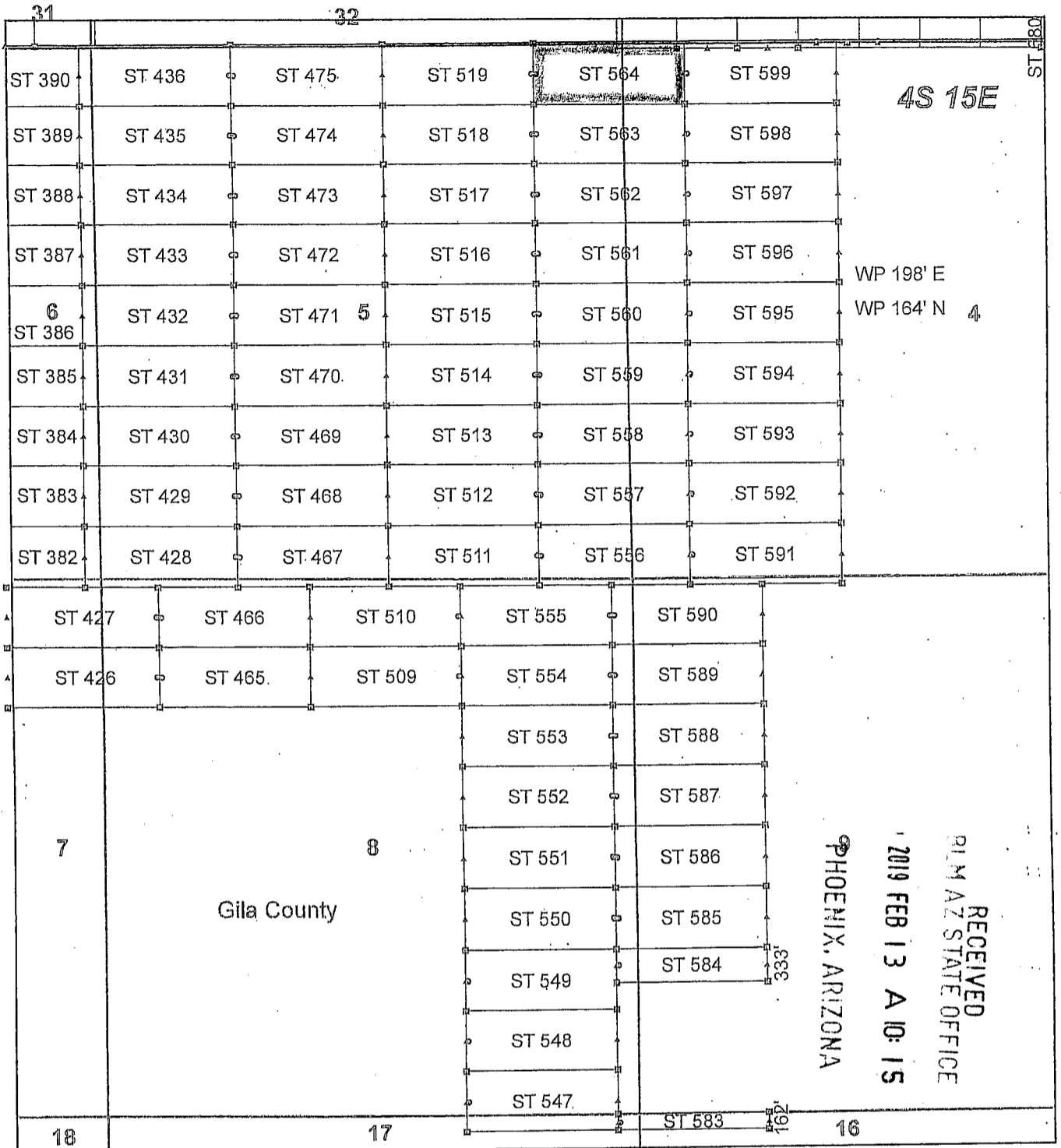
Located, dated and posted on the ground this 11th day of January, 2019.

KENNECOTT EXPLORATION COMPANY


By: Erik Best, its Operating Officer

RECEIVED
PHOENIX, ARIZONA
2019 FEB 13 A 10:15
PHOENIX, ARIZONA

AMC453678



Steamboat Claim Block, Arizona - Map 6

Steamboat - ST Lode Mining Claims
 T4S, R15E G&SRM
 Gila and Pinal Counties, Arizona
 Located January 11 - 19, 2019


Monuments are 1-1/2" by 1-1/2" by 5' Wood Posts projecting at least four feet above the ground. Location Monuments are set 20' inside the Endline along the center of each claim, and are 1500' long X 600' wide unless otherwise depicted and as detailed in the attached Certificate of Location.

TIE POINT: The location monument of claims ST 015 - ST 599 is tied to the northeast corner of Section 33, while the location monument of claims ST 600 - ST 677 and STC 001 - STC 042 is tied to the northeast corner of Section 28, Township 3S, Range 15E, G&SRM, Gila County, Arizona, its distance as shown on the attached Certificate of Location. Bearings and distance are grid north.

Any overlap onto pre-existing lode claims, or Private Land, is acknowledged as non-locatable, and any overlapping portion is acknowledged as invalid.

Legend

- ▣ Corner
- ▲ End Center
- Location Monument
- ▭ Claim Boundary
- ▭ Section
- ▭ Township



Claims Filed By-
 Kennecott Exploration Company
 2640 West 1700 South
 Salt Lake City, UT 84104

AMG453678

RECEIVED
 PINAL AND ARIZONA STATE OFFICE
 2019 FEB 13 A 10:15
 PHOENIX, ARIZONA

When recorded return to:
Kennecott Exploration Company – Land Dept.
2640 West 1700 South
Salt Lake City, UT 84104

ARIZONA NOTICE OF LOCATION
(LODE CLAIM)

NOTICE IS HEREBY GIVEN THAT KENNECOTT EXPLORATION COMPANY, whose mailing address is 2640 West 1700 South, Salt Lake City, Utah 84104 by its undersigned officer, makes this location of the ST 584 Lode Mining Claim, in Gila County, Arizona.

The general course of the claim is from the East to West, and said claim is within the:

<u>Quarter</u>	<u>Section</u>	<u>Township</u>	<u>Range</u>
SE	8	4S	15E
SW	9	4S	15E

Gila County, Arizona, G&SRM.

This claim is 1500 feet in length and 333 feet in width. This Notice of Location is posted on the centerline of the claim. The claim runs from the location monument on which this notice is posted 1480 feet in an easterly direction to the East endline, and 20 feet in a westerly direction to the West endline. The claim boundaries are marked by six monuments, one at each corner and one at the center of each endline. The location monument on which this notice is posted is situated within Section 8, T4S, R15E, Gila County, Arizona, G&SRM, and is approximately 5415 feet West and 14368 feet South from the NE corner of Section 33, T3S, R15E, Gila County, Arizona, G&SRM. WP is 66' E SE COR. Any overlaps onto pre-existing lode claims, private or State Land are acknowledged as pre-existing rights and that portion of said overlap is acknowledged as invalid.

The undersigned claims the ground as depicted on the map that is attached to a copy of this Notice of Location filed in the office of the Recorder, Gila County, Arizona.

The claim has been monumented in accordance with State and Federal law. Corner, end centers and location monuments are posts, 1-1/2" x 1-1/2" x 5' projecting at least 4' above the ground.

Located, dated and posted on the ground this 12th day of January, 2019.

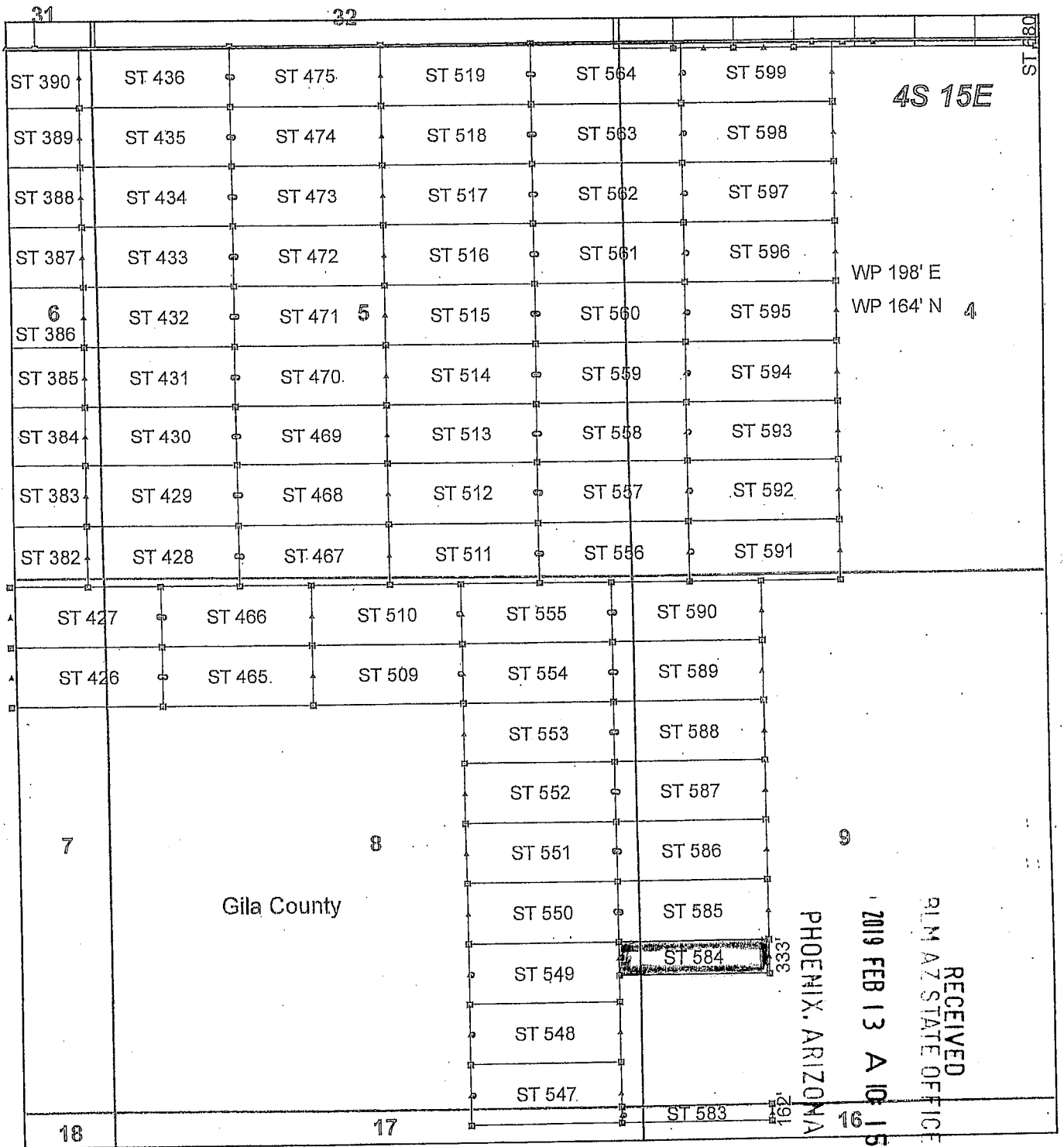
KENNECOTT EXPLORATION COMPANY



By: Erik Best, its Operating Officer

RECEIVED
RLM AZ STATE OFFICE
2019 FEB 13 A 10:15
PHOENIX, ARIZONA

AMC453679



Steamboat Claim Block, Arizona - Map 6

Steamboat - ST Lode Mining Claims
 T4S, R15E G&SRM
 Gila and Pinal Counties, Arizona
 Located January 11 - 19, 2019

Monuments are 1-1/2" by 1-1/2" by 5' Wood Posts projecting at least four feet above the ground. Location Monuments are set 20' inside the Endline along the center of each claim, and are 1500' long X 600' wide unless otherwise depicted and as detailed in the attached Certificate of Location.

TIE POINT: The location monument of claims ST 015 - ST 599 is tied to the northeast corner of Section 33, while the location monument of claims ST 600 - ST 677 and STC 001 - STC 042 is tied to the northeast corner of Section 28, Township 3S, Range 15E, G&SRM, Gila County, Arizona, its distance as shown on the attached Certificate of Location. Bearings and distance are grid north.

Any overlap onto pre-existing lode claims, or Private Land, is acknowledged as non-locatable, and any overlapping portion is acknowledged as invalid.

Legend

- ▣ Corner
- ▲ End Center
- Location Monument
- ▭ Claim Boundary
- ▭ Section
- ▭ Township

0 0.2 0.4
Miles

Claims Filed By-
 Kennecott Exploration Company
 2640 West 1700 South
 Salt Lake City, UT 84104

When recorded return to:
Kennecott Exploration Company – Land Dept.
2640 West 1700 South
Salt Lake City, UT 84104

ARIZONA NOTICE OF LOCATION
(LODE CLAIM)

NOTICE IS HEREBY GIVEN THAT KENNECOTT EXPLORATION COMPANY, whose mailing address is 2640 West 1700 South, Salt Lake City, Utah 84104 by its undersigned officer, makes this location of the ST 585 Lode Mining Claim, in Gila County, Arizona.

The general course of the claim is from the East to West, and said claim is within the:

<u>Quarter</u>	<u>Section</u>	<u>Township</u>	<u>Range</u>
SE	8	4S	15E
SW	9	4S	15E

Gila County, Arizona, G&SRM.

This claim is 1500 feet in length and 598 feet in width. This Notice of Location is posted on the centerline of the claim. The claim runs from the location monument on which this notice is posted 1480 feet in an easterly direction to the East endline, and 20 feet in a westerly direction to the West endline. The claim boundaries are marked by six monuments, one at each corner and one at the center of each endline. The location monument on which this notice is posted is situated within Section 8, T4S, R15E, Gila County, Arizona, G&SRM, and is approximately 5414 feet West and 13914 feet South from the NE corner of Section 33, T3S, R15E, Gila County, Arizona, G&SRM. Any overlaps onto pre-existing lode claims, private or State Land are acknowledged as pre-existing rights and that portion of said overlap is acknowledged as invalid.

The undersigned claims the ground as depicted on the map that is attached to a copy of this Notice of Location filed in the office of the Recorder, Gila County, Arizona.

The claim has been monumented in accordance with State and Federal law. Corner, end centers and location monuments are posts, 1-1/2" x 1-1/2" x 5' projecting at least 4' above the ground.

Located, dated and posted on the ground this 12th day of January, 2019.

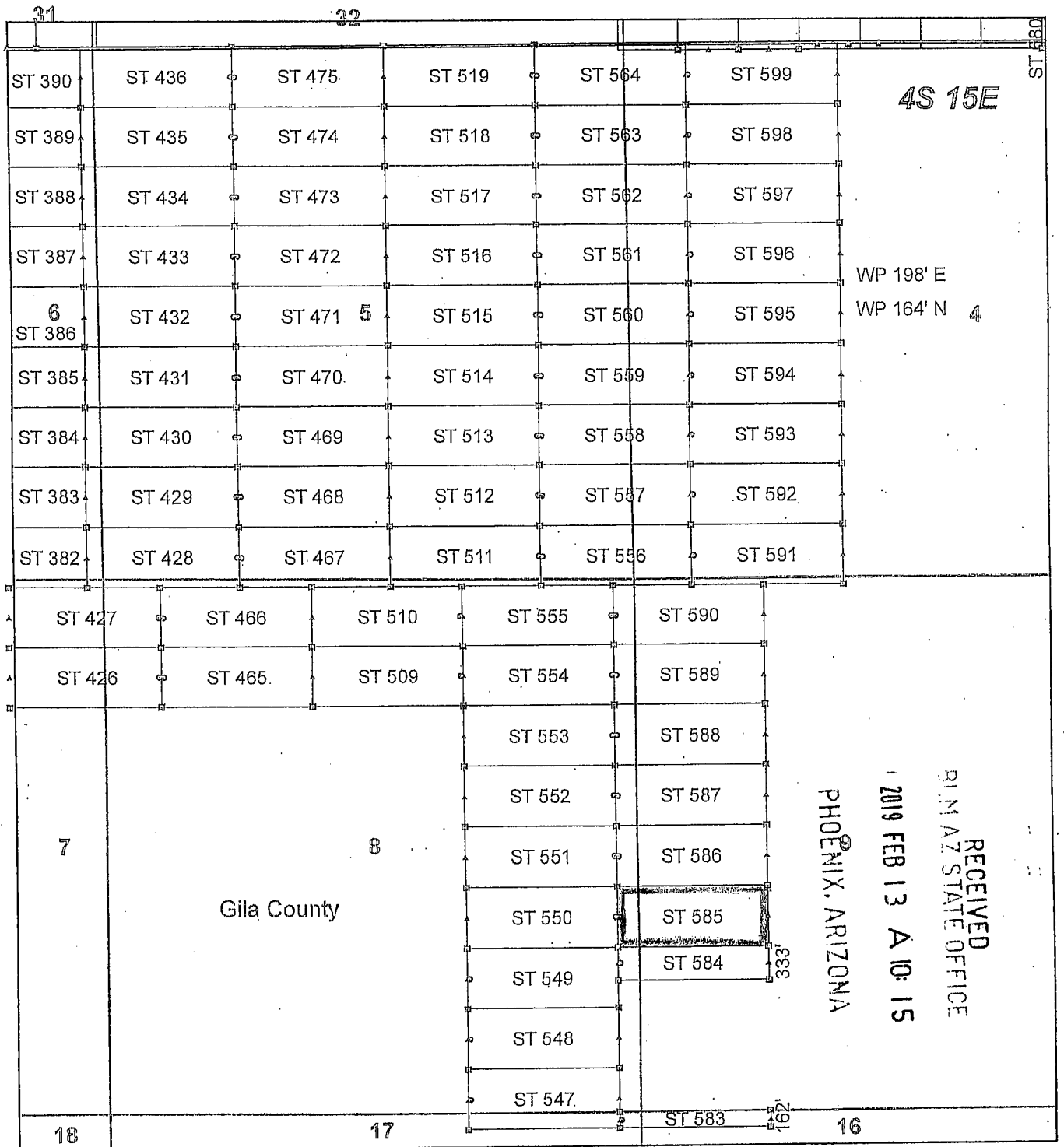
KENNECOTT EXPLORATION COMPANY



By: Erik Best, its Operating Officer

RECEIVED
PLM AZ STATE OFFICE
2019 FEB 13 A 10:15
PHOENIX, ARIZONA

AMC453680



AMC 453680

Steamboat Claim Block, Arizona - Map 6

Steamboat - ST Lode Mining Claims
 T4S, R15E G&SRM
 Gila and Pinal Counties, Arizona
 Located January 11 - 19, 2019

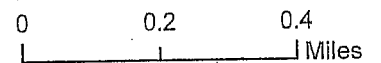
Monuments are 1-1/2" by 1-1/2" by 5' Wood Posts projecting at least four feet above the ground. Location Monuments are set 20' inside the Endline along the center of each claim, and are 1500' long X 600' wide unless otherwise depicted and as detailed in the attached Certificate of Location.

TIE POINT: The location monument of claims ST 015 - ST 599 is tied to the northeast corner of Section 33, while the location monument of claims ST 600 - ST 677 and STC 001 - STC 042 is tied to the northeast corner of Section 28, Township 3S, Range 15E, G&SRM, Gila County, Arizona, its distance as shown on the attached Certificate of Location. Bearings and distance are grid north.

Any overlap onto pre-existing lode claims, or Private Land, is acknowledged as non-locatable, and any overlapping portion is acknowledged as invalid.

Legend

- ▣ Corner
- ▲ End Center
- Location Monument
- ▭ Claim Boundary
- ▭ Section
- ▭ Township



Claims Filed By-
 Kennecott Exploration Company
 2640 West 1700 South
 Salt Lake City, UT 84104

When recorded return to:
Kennecott Exploration Company – Land Dept.
2640 West 1700 South
Salt Lake City, UT 84104

ARIZONA NOTICE OF LOCATION
(LODE CLAIM)

NOTICE IS HEREBY GIVEN THAT KENNECOTT EXPLORATION COMPANY, whose mailing address is 2640 West 1700 South, Salt Lake City, Utah 84104 by its undersigned officer, makes this location of the ST 586 Lode Mining Claim, in Gila County, Arizona.

The general course of the claim is from the East to West, and said claim is within the:

<u>Quarter</u>	<u>Section</u>	<u>Township</u>	<u>Range</u>
SE	8	4S	15E
NE	8	4S	15E
SW	9	4S	15E
NW	9	4S	15E

Gila County, Arizona, G&SRM.

This claim is 1500 feet in length and 598 feet in width. This Notice of Location is posted on the centerline of the claim. The claim runs from the location monument on which this notice is posted 1480 feet in an easterly direction to the East endline, and 20 feet in a westerly direction to the West endline. The claim boundaries are marked by six monuments, one at each corner and one at the center of each endline. The location monument on which this notice is posted is situated within Section 8, T4S, R15E, Gila County, Arizona, G&SRM, and is approximately 5415 feet West and 13316 feet South from the NE corner of Section 33, T3S, R15E, Gila County, Arizona, G&SRM. Any overlaps onto pre-existing lode claims, private or State Land are acknowledged as pre-existing rights and that portion of said overlap is acknowledged as invalid.

The undersigned claims the ground as depicted on the map that is attached to a copy of this Notice of Location filed in the office of the Recorder, Gila County, Arizona.

The claim has been monumented in accordance with State and Federal law. Corner, end centers and location monuments are posts, 1-1/2" x 1-1/2" x 5' projecting at least 4' above the ground.

Located, dated and posted on the ground this 12th day of January, 2019.

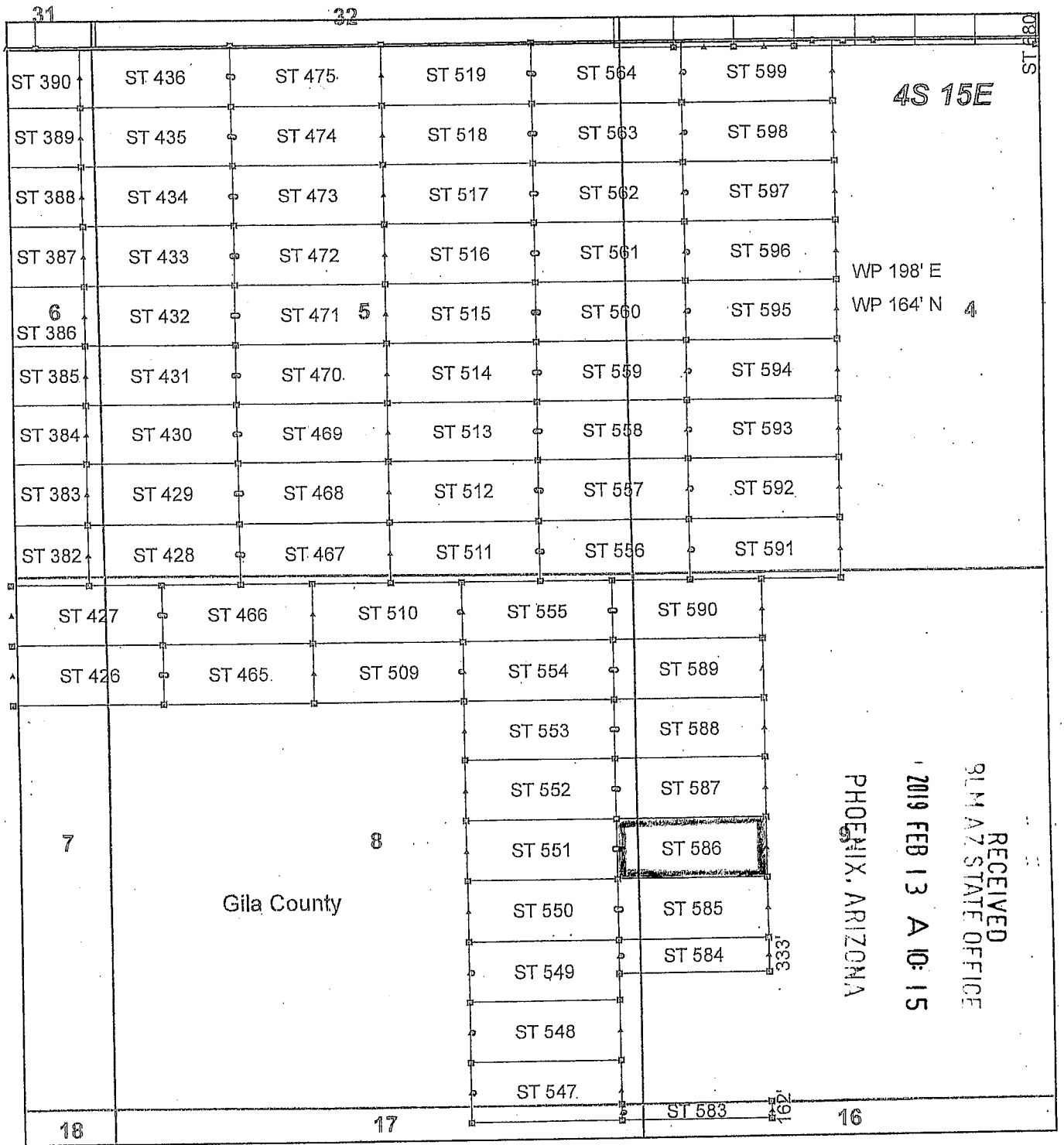
KENNECOTT EXPLORATION COMPANY



By: Erik Best, its Operating Officer

RECEIVED
BIRMINGHAM STATE OFFICE
2019 FEB 13 A 10:15
PHOENIX, ARIZONA

AMC453681



Steamboat Claim Block, Arizona - Map 6

Steamboat - ST Lode Mining Claims
 T4S, R15E G&SRM
 Gila and Pinal Counties, Arizona
 Located January 11 - 19, 2019

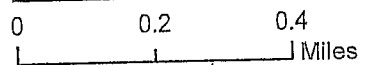
Monuments are 1-1/2" by 1-1/2" by 5' Wood Posts projecting at least four feet above the ground. Location Monuments are set 20' inside the Endline along the center of each claim, and are 1500' long X 600' wide unless otherwise depicted and as detailed in the attached Certificate of Location.

TIE POINT: The location monument of claims ST 015 - ST 599 is tied to the northeast corner of Section 33, while the location monument of claims ST 600 - ST 677 and STC 001 - STC 042 is tied to the northeast corner of Section 28, Township 3S, Range 15E, G&SRM, Gila County, Arizona, its distance as shown on the attached Certificate of Location. Bearings and distance are grid north.

Any overlap onto pre-existing lode claims, or Private Land, is acknowledged as non-locatable, and any overlapping portion is acknowledged as invalid.

Legend

- ▣ Corner
- ▲ End Center
- Location Monument
- ▭ Claim Boundary
- ▭ Section
- ▭ Township



Claims Filed By-
 Kennecott Exploration Company
 2640 West 1700 South
 Salt Lake City, UT 84104

When recorded return to:
Kennecott Exploration Company – Land Dept.
2640 West 1700 South
Salt Lake City, UT 84104

ARIZONA NOTICE OF LOCATION
(LODE CLAIM)

NOTICE IS HEREBY GIVEN THAT KENNECOTT EXPLORATION COMPANY, whose mailing address is 2640 West 1700 South, Salt Lake City, Utah 84104 by its undersigned officer, makes this location of the ST 587 Lode Mining Claim, in Gila County, Arizona.

The general course of the claim is from the East to West, and said claim is within the:

<u>Quarter</u>	<u>Section</u>	<u>Township</u>	<u>Range</u>
NE	8	4S	15E
NW	9	4S	15E

Gila County, Arizona, G&SRM.

This claim is 1500 feet in length and 598 feet in width. This Notice of Location is posted on the centerline of the claim. The claim runs from the location monument on which this notice is posted 1480 feet in an easterly direction to the East endline, and 20 feet in a westerly direction to the West endline. The claim boundaries are marked by six monuments, one at each corner and one at the center of each endline. The location monument on which this notice is posted is situated within Section 8, T4S, R15E, Gila County, Arizona, G&SRM, and is approximately 5416 feet West and 12717 feet South from the NE corner of Section 33, T3S, R15E, Gila County, Arizona, G&SRM. Any overlaps onto pre-existing lode claims, private or State Land are acknowledged as pre-existing rights and that portion of said overlap is acknowledged as invalid.

The undersigned claims the ground as depicted on the map that is attached to a copy of this Notice of Location filed in the office of the Recorder, Gila County, Arizona.

The claim has been monumented in accordance with State and Federal law. Corner, end centers and location monuments are posts, 1-1/2" x 1-1/2" x 5' projecting at least 4' above the ground.

Located, dated and posted on the ground this 12th day of January, 2019.

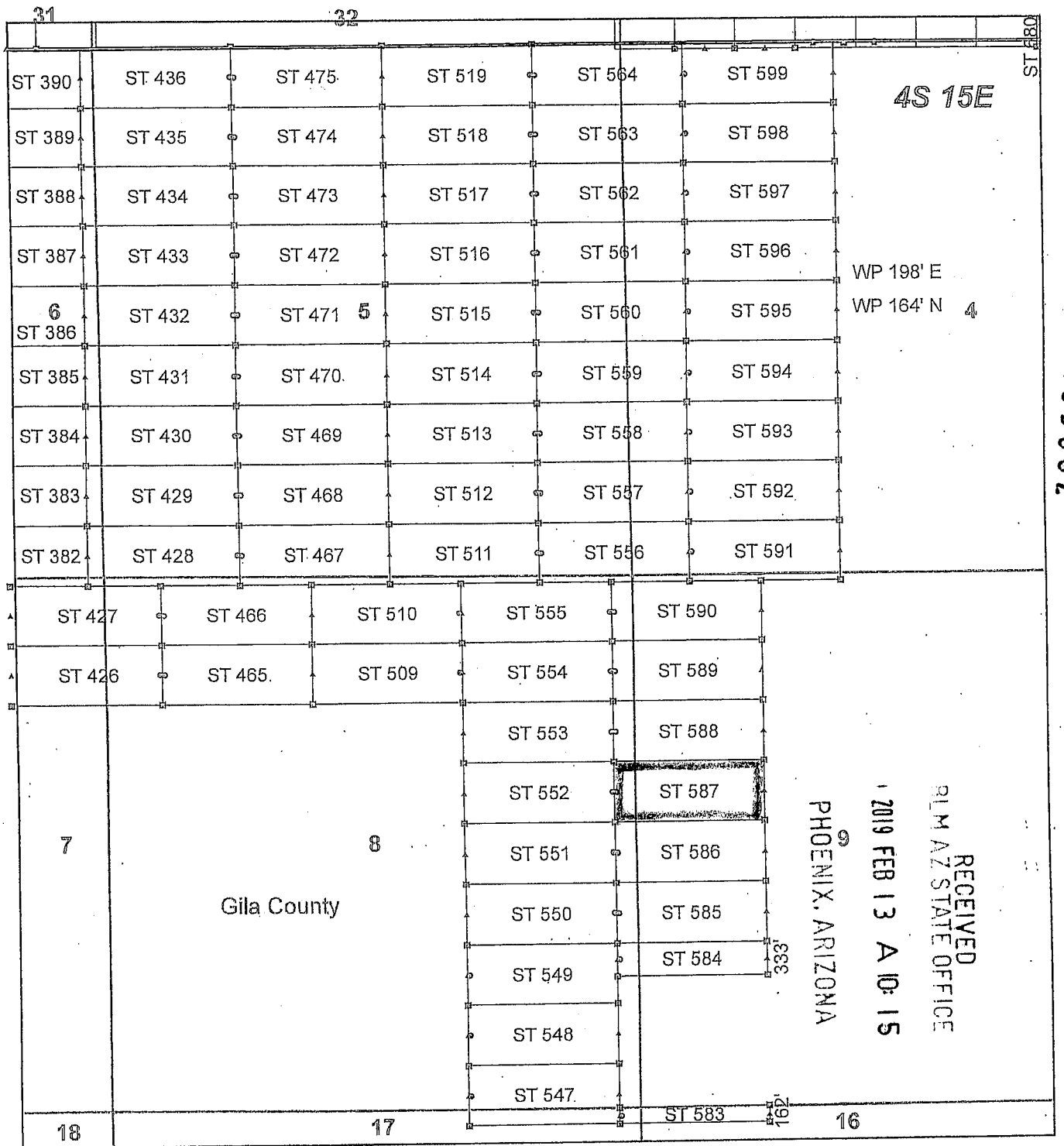
KENNECOTT EXPLORATION COMPANY



By: Erik Best, its Operating Officer

RECEIVED
P. M. AZ STATE OFFICE
2019 FEB 13 A 10:15
PHOENIX, ARIZONA

AMC453682



Steamboat Claim Block, Arizona - Map 6

Steamboat - ST Lode Mining Claims
 T4S, R15E G&SRM
 Gila and Pinal Counties, Arizona
 Located January 11 - 19, 2019

Monuments are 1-1/2" by 1-1/2" by 5' Wood Posts projecting at least four feet above the ground. Location Monuments are set 20' inside the Endline along the center of each claim, and are 1500' long X 600' wide unless otherwise depicted and as detailed in the attached Certificate of Location.

TIE POINT: The location monument of claims ST 015 - ST 599 is tied to the northeast corner of Section 33, while the location monument of claims ST 600 - ST 677 and STC 001 - STC 042 is tied to the northeast corner of Section 28, Township 3S, Range 15E, G&SRM, Gila County, Arizona, its distance as shown on the attached Certificate of Location. Bearings and distance are grid north.

Any overlap onto pre-existing lode claims, or Private Land, is acknowledged as non-locatable, and any overlapping portion is acknowledged as invalid.

Legend

- Corner
- ▲ End Center
- Location Monument
- Claim Boundary
- ▭ Section
- ▭ Township

0 0.2 0.4 Miles

Claims Filed By-
 Kennecott Exploration Company
 2640 West 1700 South
 Salt Lake City, UT 84104

AMC453682

RECEIVED
 PINAL STATE OFFICE
 2019 FEB 13 A 10:15
 PHOENIX, ARIZONA

When recorded return to:
Kennecott Exploration Company – Land Dept.
2640 West 1700 South
Salt Lake City, UT 84104

ARIZONA NOTICE OF LOCATION
(LODE CLAIM)

NOTICE IS HEREBY GIVEN THAT KENNECOTT EXPLORATION COMPANY, whose mailing address is 2640 West 1700 South, Salt Lake City, Utah 84104 by its undersigned officer, makes this location of the ST 588 Lode Mining Claim, in Gila County, Arizona.

The general course of the claim is from the East to West, and said claim is within the:

<u>Quarter</u>	<u>Section</u>	<u>Township</u>	<u>Range</u>
NE	8	4S	15E
NW	9	4S	15E

Gila County, Arizona, G&SRM.


This claim is 1500 feet in length and 598 feet in width. This Notice of Location is posted on the centerline of the claim. The claim runs from the location monument on which this notice is posted 1480 feet in an easterly direction to the East endline, and 20 feet in a westerly direction to the West endline. The claim boundaries are marked by six monuments, one at each corner and one at the center of each endline. The location monument on which this notice is posted is situated within Section 8, T4S, R15E, Gila County, Arizona, G&SRM, and is approximately 5417 feet West and 12119 feet South from the NE corner of Section 33, T3S, R15E, Gila County, Arizona, G&SRM. Any overlaps onto pre-existing lode claims, private or State Land are acknowledged as pre-existing rights and that portion of said overlap is acknowledged as invalid.

The undersigned claims the ground as depicted on the map that is attached to a copy of this Notice of Location filed in the office of the Recorder, Gila County, Arizona.

The claim has been monumented in accordance with State and Federal law. Corner, end centers and location monuments are posts, 1-1/2" x 1-1/2" x 5' projecting at least 4' above the ground.

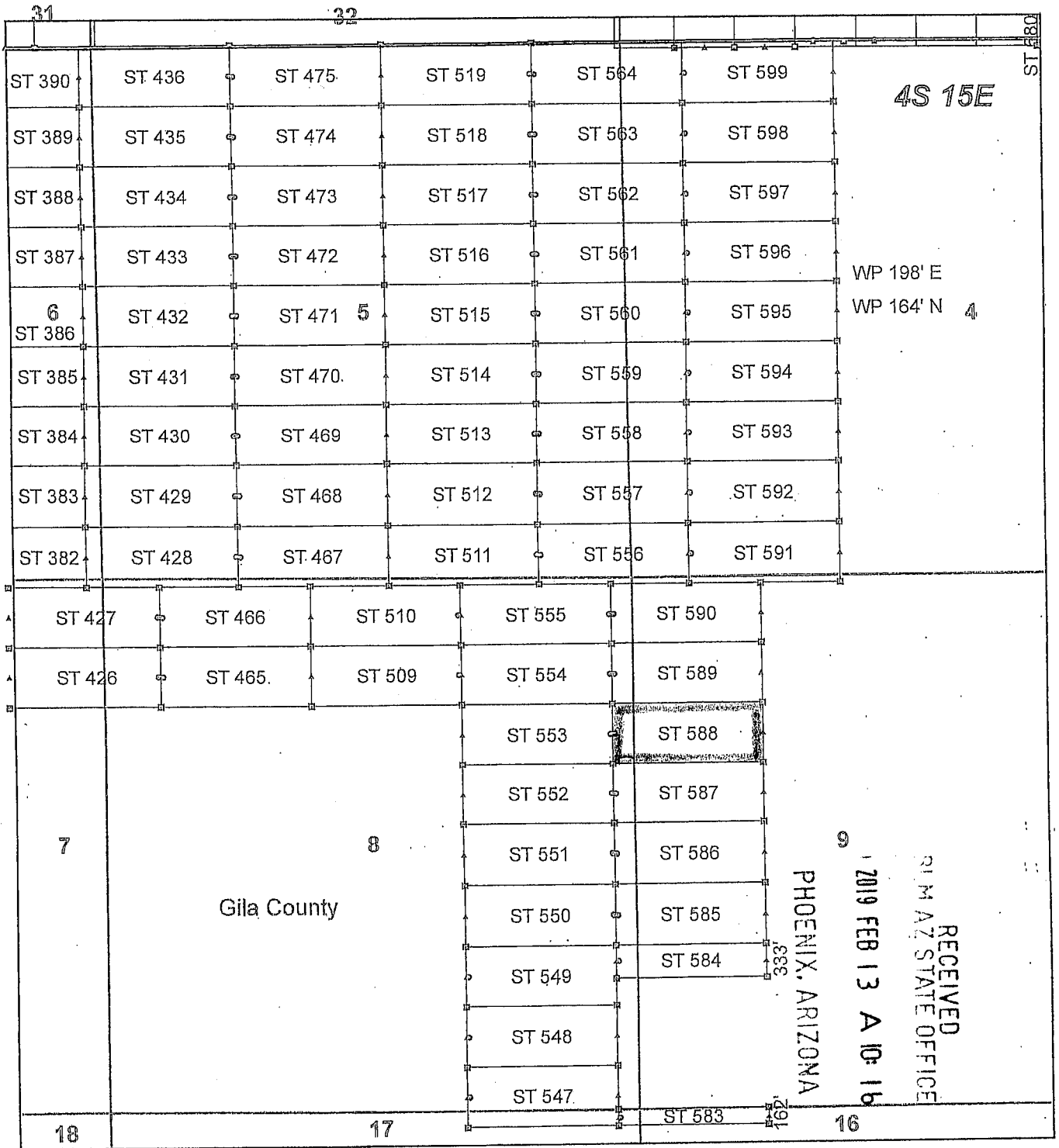
Located, dated and posted on the ground this 12th day of January, 2019.

KENNECOTT EXPLORATION COMPANY


By: Erik Best, its Operating Officer

RECEIVED
D.M. AZ STATE OFFICE
2019 FEB 13 A 10:16
PHOENIX, ARIZONA

AMC453683



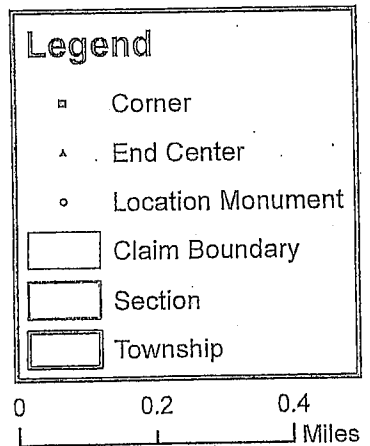
Steamboat Claim Block, Arizona - Map 6

Steamboat - ST Lode Mining Claims
 T4S, R15E G&SRM
 Gila and Pinal Counties, Arizona
 Located January 11 - 19, 2019

Monuments are 1-1/2" by 1-1/2" by 5' Wood Posts projecting at least four feet above the ground. Location Monuments are set 20' inside the Endline along the center of each claim, and are 1500' long X 600' wide unless otherwise depicted and as detailed in the attached Certificate of Location.

TIE POINT: The location monument of claims ST 015 - ST 599 is tied to the northeast corner of Section 33, while the location monument of claims ST 600 - ST 677 and STC 001 - STC 042 is tied to the northeast corner of Section 28, Township 3S, Range 15E, G&SRM, Gila County, Arizona, its distance as shown on the attached Certificate of Location. Bearings and distance are grid north.

Any overlap onto pre-existing lode claims, or Private Land, is acknowledged as non-locatable, and any overlapping portion is acknowledged as invalid.



Claims Filed By-
 Kennecott Exploration Company
 2640 West 1700 South
 Salt Lake City, UT 84104

When recorded return to:
Kennecott Exploration Company – Land Dept.
2640 West 1700 South
Salt Lake City, UT 84104

ARIZONA NOTICE OF LOCATION
(LODE CLAIM)

NOTICE IS HEREBY GIVEN THAT KENNECOTT EXPLORATION COMPANY, whose mailing address is 2640 West 1700 South, Salt Lake City, Utah 84104 by its undersigned officer, makes this location of the ST 589 Lode Mining Claim, in Gila County, Arizona.

The general course of the claim is from the East to West, and said claim is within the:

<u>Quarter</u>	<u>Section</u>	<u>Township</u>	<u>Range</u>
NE	8	4S	15E
NW	9	4S	15E

Gila County, Arizona, G&SRM.

This claim is 1500 feet in length and 598 feet in width. This Notice of Location is posted on the centerline of the claim. The claim runs from the location monument on which this notice is posted 1480 feet in an easterly direction to the East endline, and 20 feet in a westerly direction to the West endline. The claim boundaries are marked by six monuments, one at each corner and one at the center of each endline. The location monument on which this notice is posted is situated within Section 8, T4S, R15E, Gila County, Arizona, G&SRM, and is approximately 5418 feet West and 11521 feet South from the NE corner of Section 33, T3S, R15E, Gila County, Arizona, G&SRM. Any overlaps onto pre-existing lode claims, private or State Land are acknowledged as pre-existing rights and that portion of said overlap is acknowledged as invalid.

The undersigned claims the ground as depicted on the map that is attached to a copy of this Notice of Location filed in the office of the Recorder, Gila County, Arizona.

The claim has been monumented in accordance with State and Federal law. Corner, end centers and location monuments are posts, 1-1/2" x 1-1/2" x 5' projecting at least 4' above the ground.

Located, dated and posted on the ground this 12th day of January, 2019.

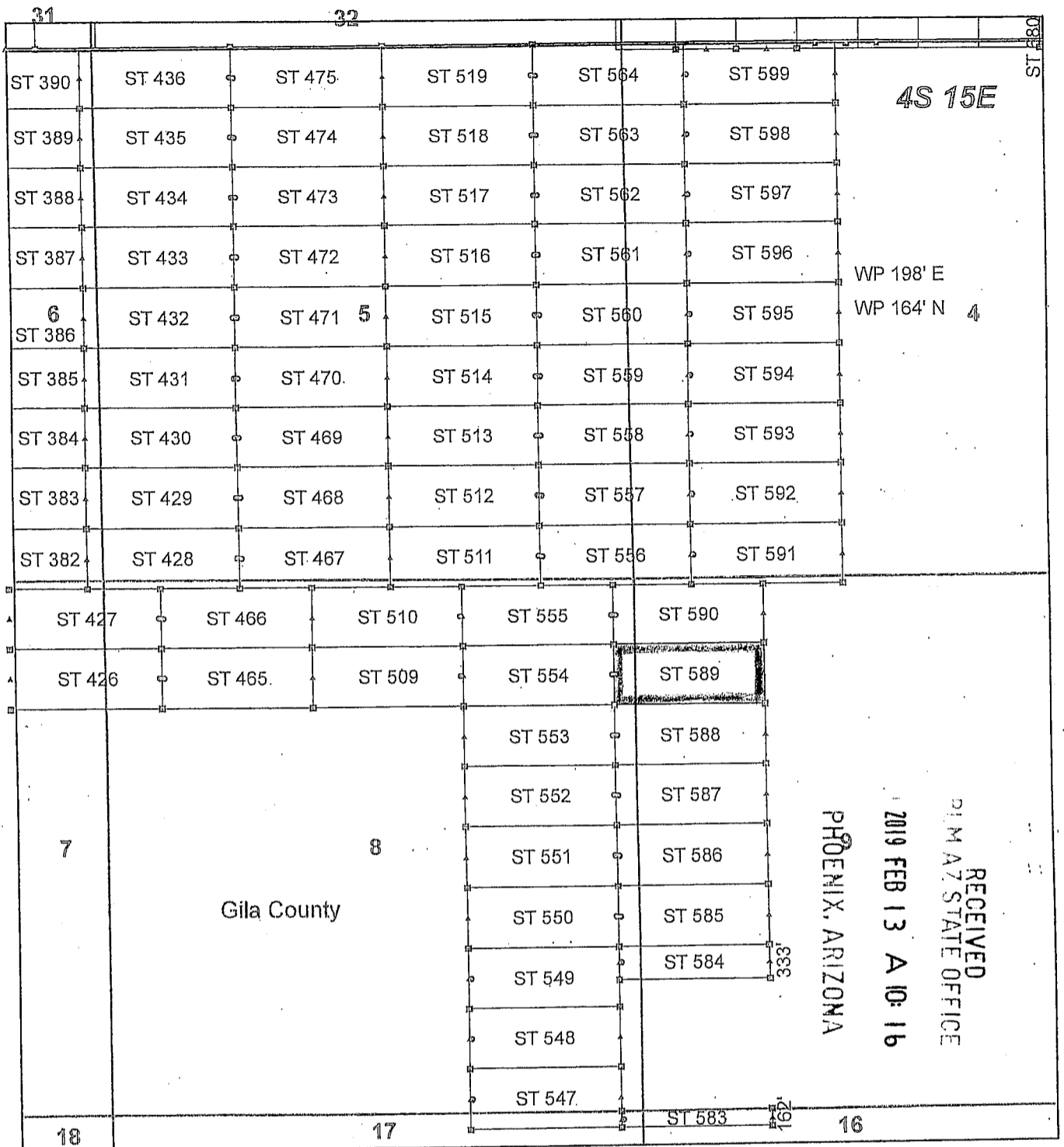
KENNECOTT EXPLORATION COMPANY



By: Erik Best, its Operating Officer

RECEIVED
DEPT. OF STATE OFFICE
2019 FEB 13 A 10:16
PHOENIX, ARIZONA

AMC453684



Steamboat Claim Block, Arizona - Map 6

Steamboat - ST Lode Mining Claims
 T4S, R15E G&SRM
 Gila and Pinal Counties, Arizona
 Located January 11 - 19, 2019


Monuments are 1-1/2" by 1-1/2" by 5' Wood Posts projecting at least four feet above the ground. Location Monuments are set 20' inside the Endline along the center of each claim, and are 1500' long X 600' wide unless otherwise depicted and as detailed in the attached Certificate of Location.

TIE POINT: The location monument of claims ST 015 - ST 599 is tied to the northeast corner of Section 33, while the location monument of claims ST 600 - ST 677 and STC 001 - STC 042 is tied to the northeast corner of Section 28, Township 3S, Range 15E, G&SRM, Gila County, Arizona, its distance as shown on the attached Certificate of Location. Bearings and distance are grid north.

Any overlap onto pre-existing lode claims, or Private Land, is acknowledged as non-locatable, and any overlapping portion is acknowledged as invalid.

Legend

- ▣ Corner
- ▲ End Center
- Location Monument
- ▭ Claim Boundary
- ▭ Section
- ▭ Township



Claims Filed By-
 Kennecott Exploration Company
 2640 West 1700 South
 Salt Lake City, UT 84104

When recorded return to:
Kennecott Exploration Company – Land Dept.
2640 West 1700 South
Salt Lake City, UT 84104

ARIZONA NOTICE OF LOCATION
(LODE CLAIM)

NOTICE IS HEREBY GIVEN THAT KENNECOTT EXPLORATION COMPANY, whose mailing address is 2640 West 1700 South, Salt Lake City, Utah 84104 by its undersigned officer, makes this location of the ST 590 Lode Mining Claim, in Gila County, Arizona.

The general course of the claim is from the East to West, and said claim is within the:

<u>Quarter</u>	<u>Section</u>	<u>Township</u>	<u>Range</u>
NE	8	4S	15E
NW	9	4S	15E

Gila County, Arizona, G&SRM.

This claim is 1500 feet in length and 598 feet in width. This Notice of Location is posted on the centerline of the claim. The claim runs from the location monument on which this notice is posted 1480 feet in an easterly direction to the East endline, and 20 feet in a westerly direction to the West endline. The claim boundaries are marked by six monuments, one at each corner and one at the center of each endline. The location monument on which this notice is posted is situated within Section 8, T4S, R15E, Gila County, Arizona, G&SRM, and is approximately 5419 feet West and 10923 feet South from the NE corner of Section 33, T3S, R15E, Gila County, Arizona, G&SRM. Any overlaps onto pre-existing lode claims, private or State Land are acknowledged as pre-existing rights and that portion of said overlap is acknowledged as invalid.

The undersigned claims the ground as depicted on the map that is attached to a copy of this Notice of Location filed in the office of the Recorder, Gila County, Arizona.

The claim has been monumented in accordance with State and Federal law. Corner, end centers and location monuments are posts, 1-1/2" x 1-1/2" x 5' projecting at least 4' above the ground.

Located, dated and posted on the ground this 12th day of January, 2019.

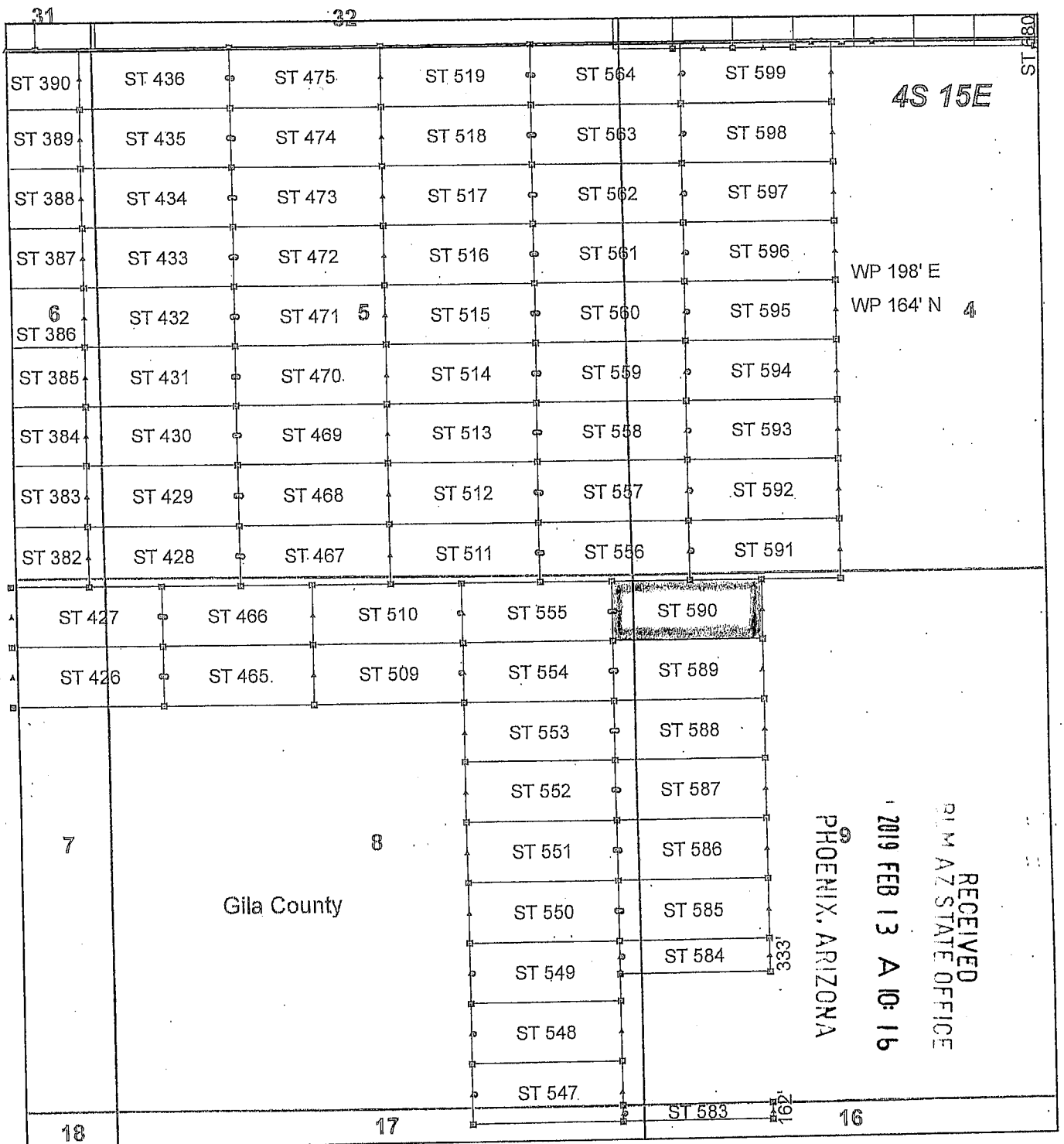
KENNECOTT EXPLORATION COMPANY



By: Erik Best, its Operating Officer

RECEIVED
RLM AZ STATE OFFICE
2019 FEB 13 A 10:16
PHOENIX, ARIZONA

AM0453685



Steamboat Claim Block, Arizona - Map 6

Steamboat - ST Lode Mining Claims
 T4S, R15E G&SRM
 Gila and Pinal Counties, Arizona
 Located January 11 - 19, 2019

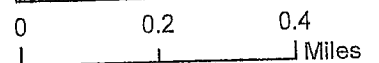
Monuments are 1-1/2" by 1-1/2" by 5' Wood Posts projecting at least four feet above the ground. Location Monuments are set 20' inside the Endline along the center of each claim, and are 1500' long X 600' wide unless otherwise depicted and as detailed in the attached Certificate of Location.

TIE POINT: The location monument of claims ST 015 - ST 599 is tied to the northeast corner of Section 33, while the location monument of claims ST 600 - ST 677 and STC 001 - STC 042 is tied to the northeast corner of Section 28, Township 3S, Range 15E, G&SRM, Gila County, Arizona, its distance as shown on the attached Certificate of Location. Bearings and distance are grid north.

Any overlap onto pre-existing lode claims, or Private Land, is acknowledged as non-locatable, and any overlapping portion is acknowledged as invalid.

Legend

- ▣ Corner
- ▲ End Center
- Location Monument
- Claim Boundary
- ▭ Section
- ▭ Township



Claims Filed By-
 Kennecott Exploration Company
 2640 West 1700 South
 Salt Lake City, UT 84104

When recorded return to:
Kennecott Exploration Company – Land Dept.
2640 West 1700 South
Salt Lake City, UT 84104

ARIZONA NOTICE OF LOCATION
(LODE CLAIM)

NOTICE IS HEREBY GIVEN THAT KENNECOTT EXPLORATION COMPANY, whose mailing address is 2640 West 1700 South, Salt Lake City, Utah 84104 by its undersigned officer, makes this location of the ST 591 Lode Mining Claim, in Gila County, Arizona.

The general course of the claim is from the East to West, and said claim is within the:

<u>Quarter</u>	<u>Section</u>	<u>Township</u>	<u>Range</u>
SW	4	4S	15E
NW	9	4S	15E

Gila County, Arizona, G&SRM.

This claim is 1500 feet in length and 598 feet in width. This Notice of Location is posted on the centerline of the claim. The claim runs from the location monument on which this notice is posted 1480 feet in an easterly direction to the East endline, and 20 feet in a westerly direction to the West endline. The claim boundaries are marked by six monuments, one at each corner and one at the center of each endline. The location monument on which this notice is posted is situated within Section 4, T4S, R15E, Gila County, Arizona, G&SRM, and is approximately 4632 feet West and 10325 feet South from the NE corner of Section 33, T3S, R15E, Gila County, Arizona, G&SRM. Any overlaps onto pre-existing lode claims, private or State Land are acknowledged as pre-existing rights and that portion of said overlap is acknowledged as invalid.

The undersigned claims the ground as depicted on the map that is attached to a copy of this Notice of Location filed in the office of the Recorder, Gila County, Arizona.

The claim has been monumented in accordance with State and Federal law. Corner, end centers and location monuments are posts, 1-1/2" x 1-1/2" x 5' projecting at least 4' above the ground.

Located, dated and posted on the ground this 12th day of January, 2019.

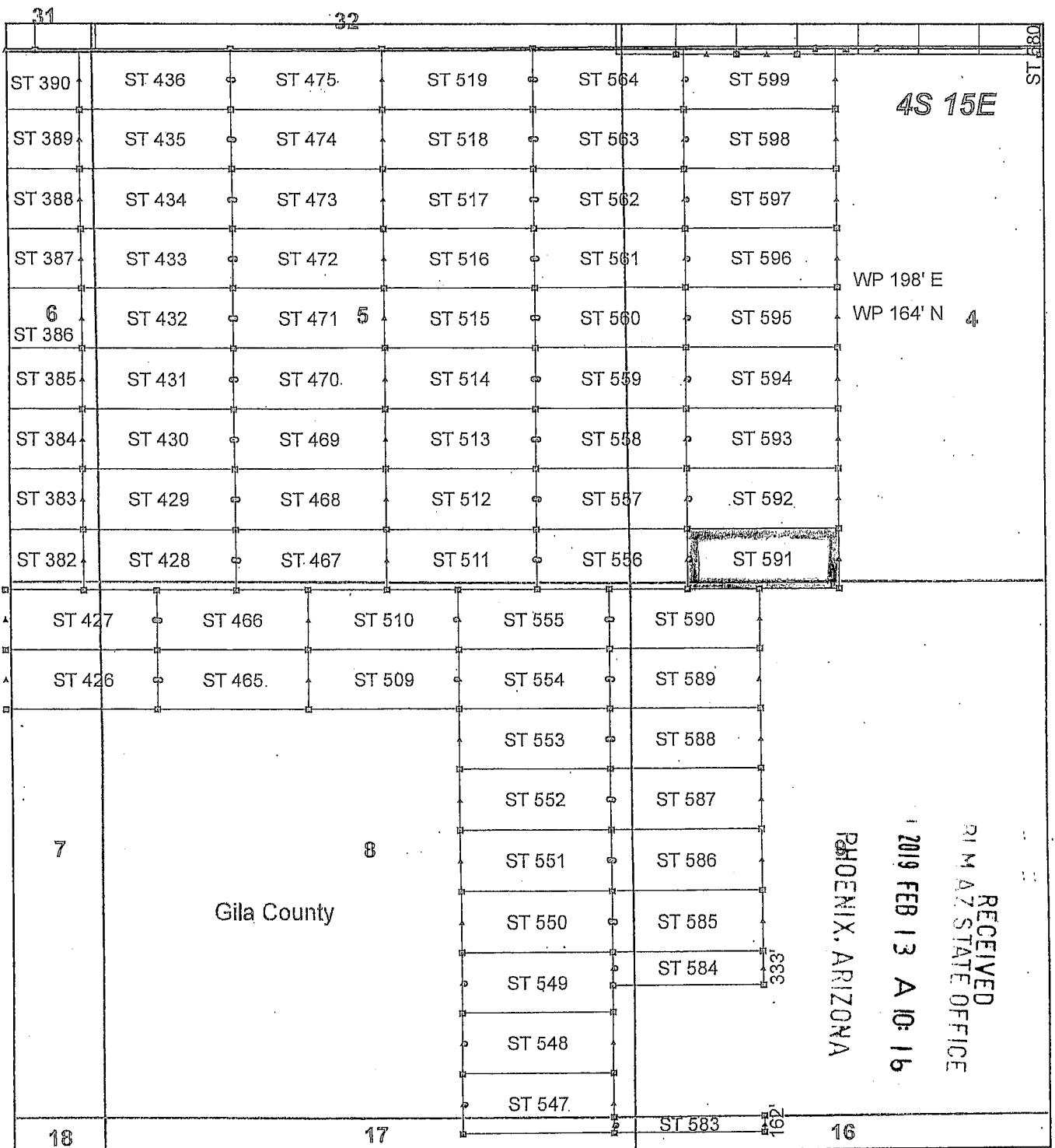
KENNECOTT EXPLORATION COMPANY



By: Erik Best, its Operating Officer

RECEIVED
RIM AZ STATE OFFICE
2019 FEB 13 A 10: 16
PHOENIX, ARIZONA

AMC453686



Steamboat Claim Block, Arizona - Map 6

Steamboat - ST Lode Mining Claims
 T4S, R15E G&SRM
 Gila and Pinal Counties, Arizona
 Located January 11 - 19, 2019

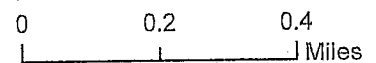
Monuments are 1-1/2" by 1-1/2" by 5' Wood Posts projecting at least four feet above the ground. Location Monuments are set 20' inside the Endline along the center of each claim, and are 1500' long X 600' wide unless otherwise depicted and as detailed in the attached Certificate of Location.

TIE POINT: The location monument of claims ST 015 - ST 599 is tied to the northeast corner of Section 33, while the location monument of claims ST 600 - ST 677 and STC 001 - STC 042 is tied to the northeast corner of Section 28, Township 3S, Range 15E, G&SRM, Gila County, Arizona, its distance as shown on the attached Certificate of Location. Bearings and distance are grid north.

Any overlap onto pre-existing lode claims, or Private Land, is acknowledged as non-locatable, and any overlapping portion is acknowledged as invalid.

Legend

- ▣ Corner
- ▲ End Center
- Location Monument
- ▭ Claim Boundary
- ▭ Section
- ▭ Township



Claims Filed By-
 Kennecott Exploration Company
 2640 West 1700 South
 Salt Lake City, UT 84104

AMC453686

When recorded return to:
Kennecott Exploration Company – Land Dept.
2640 West 1700 South
Salt Lake City, UT 84104

ARIZONA NOTICE OF LOCATION
(LODE CLAIM)

NOTICE IS HEREBY GIVEN THAT KENNECOTT EXPLORATION COMPANY, whose mailing address is 2640 West 1700 South, Salt Lake City, Utah 84104 by its undersigned officer, makes this location of the ST 592 Lode Mining Claim, in Gila County, Arizona.

The general course of the claim is from the East to West, and said claim is within the:

<u>Quarter</u>	<u>Section</u>	<u>Township</u>	<u>Range</u>
SW	4	4S	15E

Gila County, Arizona, G&SRM.

This claim is 1500 feet in length and 598 feet in width. This Notice of Location is posted on the centerline of the claim. The claim runs from the location monument on which this notice is posted 1480 feet in an easterly direction to the East endline, and 20 feet in a westerly direction to the West endline. The claim boundaries are marked by six monuments, one at each corner and one at the center of each endline. The location monument on which this notice is posted is situated within Section 4, T4S, R15E, Gila County, Arizona, G&SRM, and is approximately 4633 feet West and 9726 feet South from the NE corner of Section 33, T3S, R15E, Gila County, Arizona, G&SRM. Any overlaps onto pre-existing lode claims, private or State Land are acknowledged as pre-existing rights and that portion of said overlap is acknowledged as invalid.

The undersigned claims the ground as depicted on the map that is attached to a copy of this Notice of Location filed in the office of the Recorder, Gila County, Arizona.

The claim has been monumented in accordance with State and Federal law. Corner, end centers and location monuments are posts, 1-1/2" x 1-1/2" x 5' projecting at least 4' above the ground.

Located, dated and posted on the ground this 12th day of January, 2019.

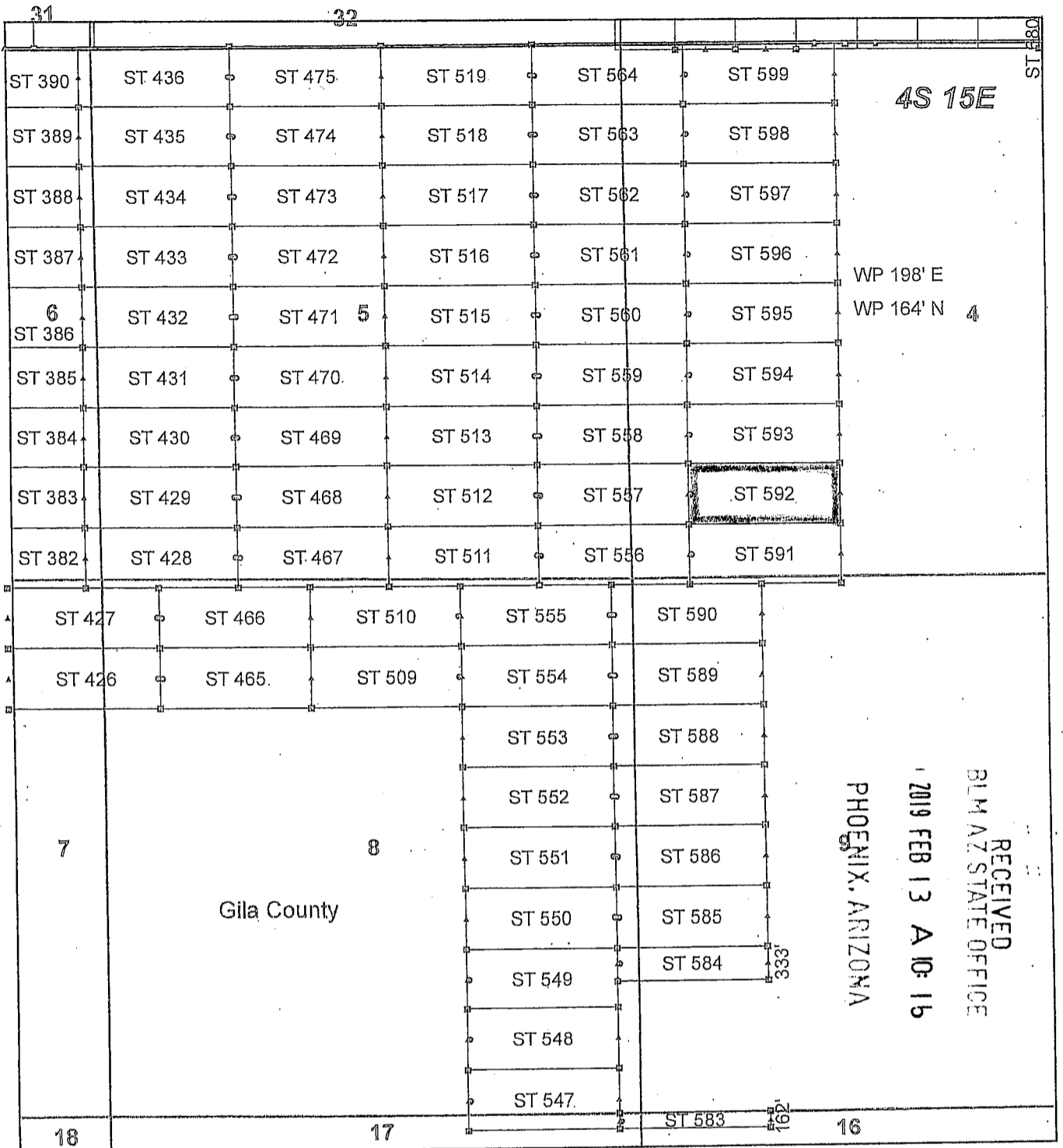
KENNECOTT EXPLORATION COMPANY



By: Erik Best, its Operating Officer

RECEIVED
PLM AZ STATE OFFICE
2019 FEB 13 A 10:16
PHOENIX, ARIZONA

AM04536871



AMC 453687

Steamboat Claim Block, Arizona - Map 6

Steamboat - ST Lode Mining Claims
 T4S, R15E G&SRM
 Gila and Pinal Counties, Arizona
 Located January 11 - 19, 2019


Monuments are 1-1/2" by 1-1/2" by 5' Wood Posts projecting at least four feet above the ground. Location Monuments are set 20' inside the Endline along the center of each claim, and are 1500' long X 600' wide unless otherwise depicted and as detailed in the attached Certificate of Location.

TIE POINT: The location monument of claims ST 015 - ST 599 is tied to the northeast corner of Section 33, while the location monument of claims ST 600 - ST 677 and STC 001 - STC 042 is tied to the northeast corner of Section 28, Township 3S, Range 15E, G&SRM, Gila County, Arizona, its distance as shown on the attached Certificate of Location. Bearings and distance are grid north.

Any overlap onto pre-existing lode claims, or Private Land, is acknowledged as non-locatable, and any overlapping portion is acknowledged as invalid.

Legend

- ▣ Corner
- ▲ End Center
- Location Monument
- ▭ Claim Boundary
- ▭ Section
- ▭ Township



Claims Filed By-
 Kennecott Exploration Company
 2640 West 1700 South
 Salt Lake City, UT 84104

When recorded return to:
Kennecott Exploration Company – Land Dept.
2640 West 1700 South
Salt Lake City, UT 84104

ARIZONA NOTICE OF LOCATION
(LODE CLAIM)

NOTICE IS HEREBY GIVEN THAT KENNECOTT EXPLORATION COMPANY, whose mailing address is 2640 West 1700 South, Salt Lake City, Utah 84104 by its undersigned officer, makes this location of the ST 593 Lode Mining Claim, in Gila County, Arizona.

The general course of the claim is from the East to West, and said claim is within the:

<u>Quarter</u>	<u>Section</u>	<u>Township</u>	<u>Range</u>
SW	4	4S	15E

Gila County, Arizona, G&SRM.

This claim is 1500 feet in length and 598 feet in width. This Notice of Location is posted on the centerline of the claim. The claim runs from the location monument on which this notice is posted 1480 feet in an easterly direction to the East endline, and 20 feet in a westerly direction to the West endline. The claim boundaries are marked by six monuments, one at each corner and one at the center of each endline. The location monument on which this notice is posted is situated within Section 4, T4S, R15E, Gila County, Arizona, G&SRM, and is approximately 4634 feet West and 9128 feet South from the NE corner of Section 33, T3S, R15E, Gila County, Arizona, G&SRM. Any overlaps onto pre-existing lode claims, private or State Land are acknowledged as pre-existing rights and that portion of said overlap is acknowledged as invalid.

The undersigned claims the ground as depicted on the map that is attached to a copy of this Notice of Location filed in the office of the Recorder, Gila County, Arizona.

The claim has been monumented in accordance with State and Federal law. Corner, end centers and location monuments are posts, 1-1/2" x 1-1/2" x 5' projecting at least 4' above the ground.

Located, dated and posted on the ground this 12th day of January, 2019.

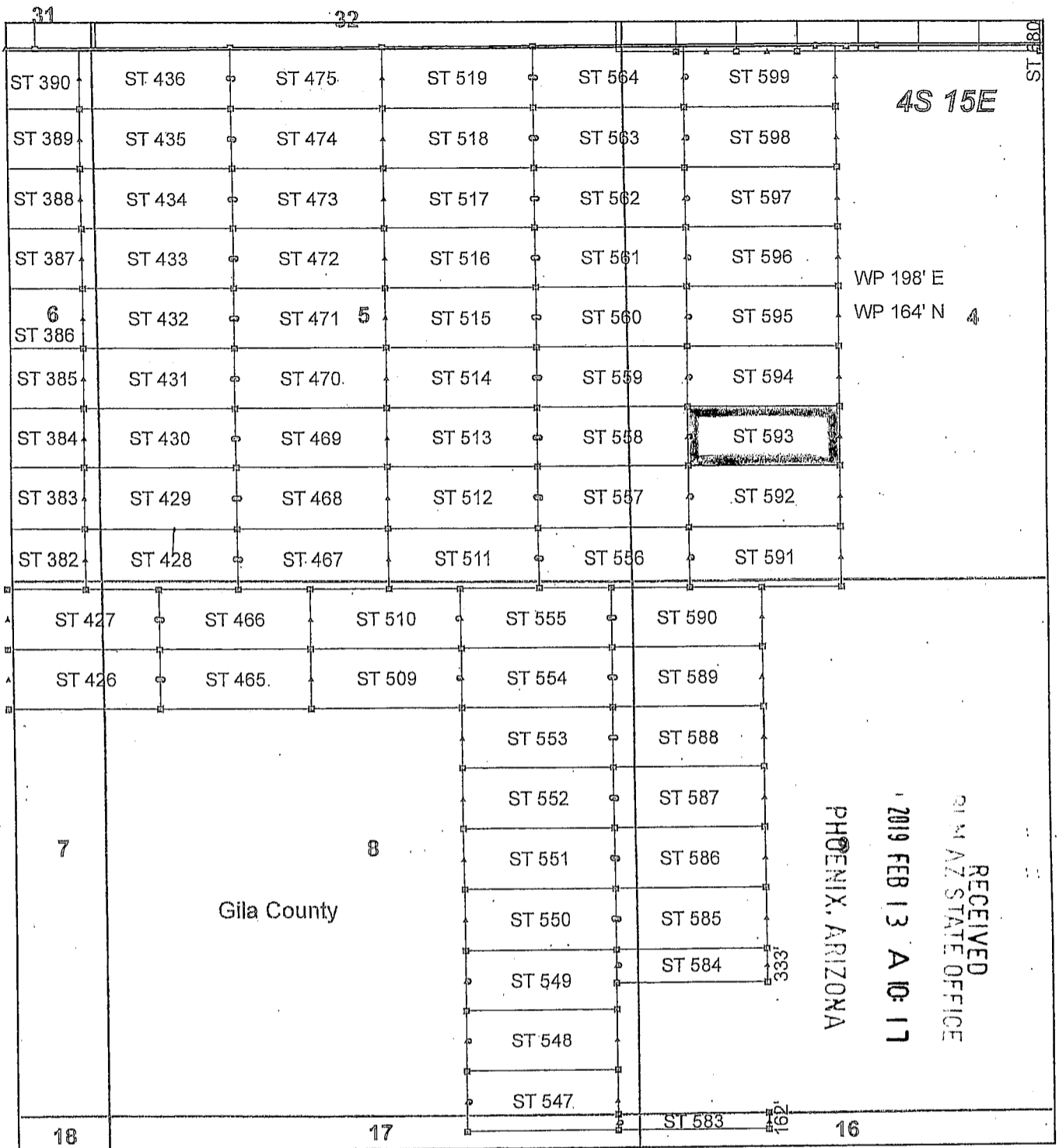
KENNECOTT EXPLORATION COMPANY



By: Erik Best, its Operating Officer

RECEIVED
21M AZ STATE OFFICE
2019 FEB 13 A 10: 16
PHOENIX, ARIZONA

AMC453688



Steamboat Claim Block, Arizona - Map 6

Steamboat - ST Lode Mining Claims
 T4S, R15E G&SRM
 Gila and Pinal Counties, Arizona
 Located January 11 - 19, 2019


Monuments are 1-1/2" by 1-1/2" by 5' Wood Posts projecting at least four feet above the ground. Location Monuments are set 20' inside the Endline along the center of each claim, and are 1500' long X 600' wide unless otherwise depicted and as detailed in the attached Certificate of Location.

TIE POINT: The location monument of claims ST 015 - ST 599 is tied to the northeast corner of Section 33, while the location monument of claims ST 600 - ST 677 and STC 001 - STC 042 is tied to the northeast corner of Section 28, Township 3S, Range 15E, G&SRM, Gila County, Arizona, its distance as shown on the attached Certificate of Location. Bearings and distance are grid north.

Any overlap onto pre-existing lode claims, or Private Land, is acknowledged as non-locatable, and any overlapping portion is acknowledged as invalid.

Legend

- ▣ Corner
- ▲ End Center
- Location Monument
- ▭ Claim Boundary
- ▭ Section
- ▭ Township



Claims Filed By-
 Kennecott Exploration Company
 2640 West 1700 South
 Salt Lake City, UT 84104

When recorded return to:
Kennecott Exploration Company – Land Dept.
2640 West 1700 South
Salt Lake City, UT 84104

ARIZONA NOTICE OF LOCATION
(LODE CLAIM)

NOTICE IS HEREBY GIVEN THAT KENNECOTT EXPLORATION COMPANY, whose mailing address is 2640 West 1700 South, Salt Lake City, Utah 84104 by its undersigned officer, makes this location of the ST 594 Lode Mining Claim, in Gila County, Arizona.

The general course of the claim is from the East to West, and said claim is within the:

<u>Quarter</u>	<u>Section</u>	<u>Township</u>	<u>Range</u>
SW	4	4S	15E

Gila County, Arizona, G&SRM.


This claim is 1500 feet in length and 598 feet in width. This Notice of Location is posted on the centerline of the claim. The claim runs from the location monument on which this notice is posted 1480 feet in an easterly direction to the East endline, and 20 feet in a westerly direction to the West endline. The claim boundaries are marked by six monuments, one at each corner and one at the center of each endline. The location monument on which this notice is posted is situated within Section 4, T4S, R15E, Gila County, Arizona, G&SRM, and is approximately 4635 feet West and 8530 feet South from the NE corner of Section 33, T3S, R15E, Gila County, Arizona, G&SRM. Any overlaps onto pre-existing lode claims, private or State Land are acknowledged as pre-existing rights and that portion of said overlap is acknowledged as invalid.

The undersigned claims the ground as depicted on the map that is attached to a copy of this Notice of Location filed in the office of the Recorder, Gila County, Arizona.

The claim has been monumented in accordance with State and Federal law. Corner, end centers and location monuments are posts, 1-1/2" x 1-1/2" x 5' projecting at least 4' above the ground.

Located, dated and posted on the ground this 12th day of January, 2019.

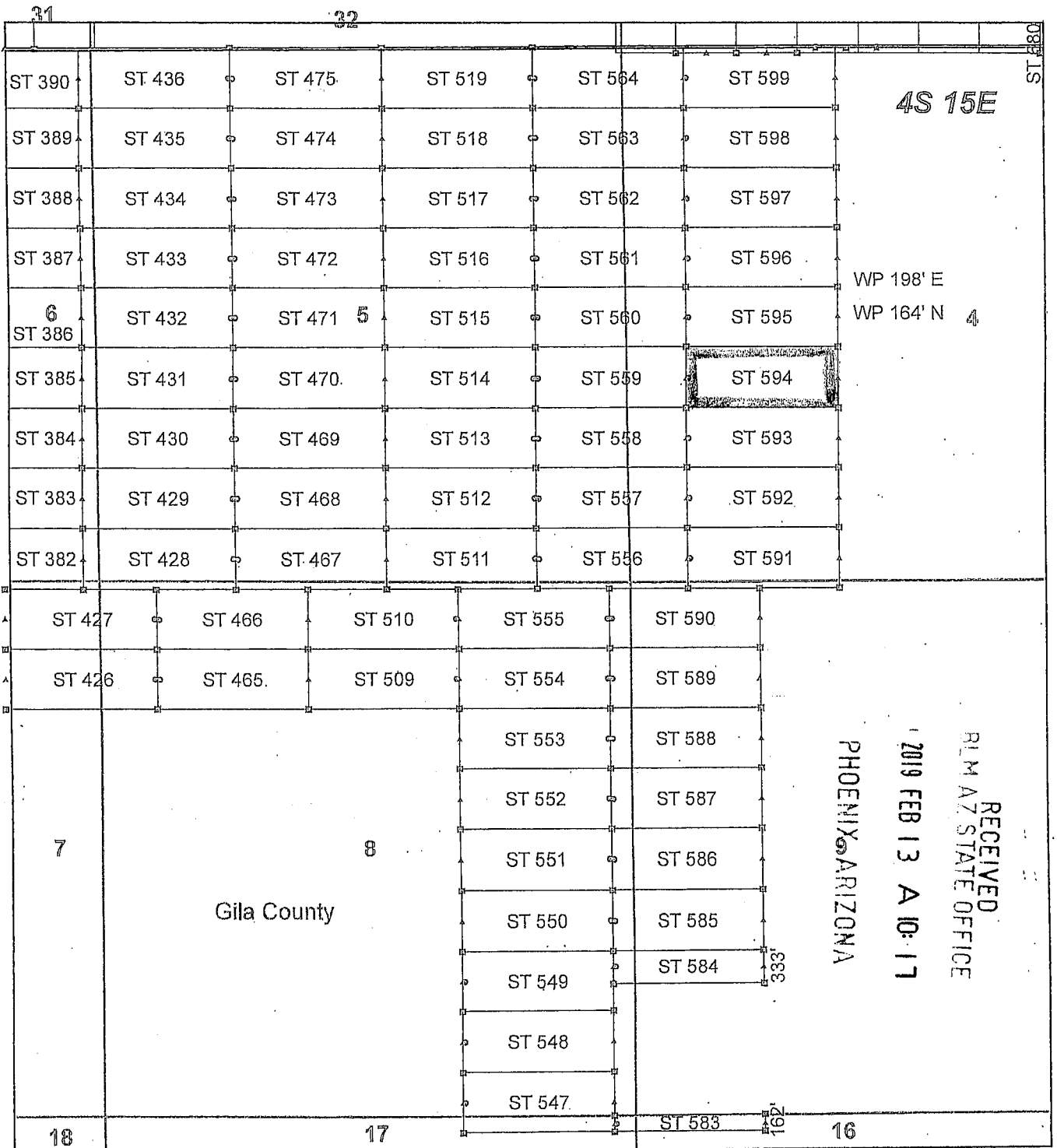
KENNECOTT EXPLORATION COMPANY



By: Erik Best, its Operating Officer

RECEIVED
GILM AZ STATE OFFICE
2019 FEB 13 A 10:17
PHOENIX, ARIZONA

AMC453689



AMC453689

Steamboat Claim Block, Arizona - Map 6

Steamboat - ST Lode Mining Claims
 T4S, R15E G&SRM
 Gila and Pinal Counties, Arizona
 Located January 11 - 19, 2019


Monuments are 1-1/2" by 1-1/2" by 5' Wood Posts projecting at least four feet above the ground. Location Monuments are set 20' inside the Endline along the center of each claim, and are 1500' long X 600' wide unless otherwise depicted and as detailed in the attached Certificate of Location.

TIE POINT: The location monument of claims ST 015 - ST 599 is tied to the northeast corner of Section 33, while the location monument of claims ST 600 - ST 677 and STC 001 - STC 042 is tied to the northeast corner of Section 28, Township 3S, Range 15E, G&SRM, Gila County, Arizona, its distance as shown on the attached Certificate of Location. Bearings and distance are grid north.

Any overlap onto pre-existing lode claims, or Private Land, is acknowledged as non-locatable, and any overlapping portion is acknowledged as invalid.

Legend

- ▣ Corner
- ▲ End Center
- Location Monument
- ▭ Claim Boundary
- ▭ Section
- ▭ Township



Claims Filed By-
 Kennecott Exploration Company
 2640 West 1700 South
 Salt Lake City, UT 84104

When recorded return to:
Kennecott Exploration Company – Land Dept.
2640 West 1700 South
Salt Lake City, UT 84104

ARIZONA NOTICE OF LOCATION
(LODE CLAIM)

NOTICE IS HEREBY GIVEN THAT KENNECOTT EXPLORATION COMPANY, whose mailing address is 2640 West 1700 South, Salt Lake City, Utah 84104 by its undersigned officer, makes this location of the ST 595 Lode Mining Claim, in Gila County, Arizona.

The general course of the claim is from the East to West, and said claim is within the:

<u>Quarter</u>	<u>Section</u>	<u>Township</u>	<u>Range</u>
SW	4	4S	15E
NW	4	4S	15E

Gila County, Arizona, G&SRM.

This claim is 1500 feet in length and 598 feet in width. This Notice of Location is posted on the centerline of the claim. The claim runs from the location monument on which this notice is posted 1480 feet in an easterly direction to the East endline, and 20 feet in a westerly direction to the West endline. The claim boundaries are marked by six monuments, one at each corner and one at the center of each endline. The location monument on which this notice is posted is situated within Section 4, T4S, R15E, Gila County, Arizona, G&SRM, and is approximately 4636 feet West and 7932 feet South from the NE corner of Section 33, T3S, R15E, Gila County, Arizona, G&SRM. WP is 98' E NE COR; WP is 164' N E EC. Any overlaps onto pre-existing lode claims, private or State Land are acknowledged as pre-existing rights and that portion of said overlap is acknowledged as invalid.

The undersigned claims the ground as depicted on the map that is attached to a copy of this Notice of Location filed in the office of the Recorder, Gila County, Arizona.

The claim has been monumented in accordance with State and Federal law. Corner, end centers and location monuments are posts, 1-1/2" x 1-1/2" x 5' projecting at least 4' above the ground.

Located, dated and posted on the ground this 12th day of January, 2019.

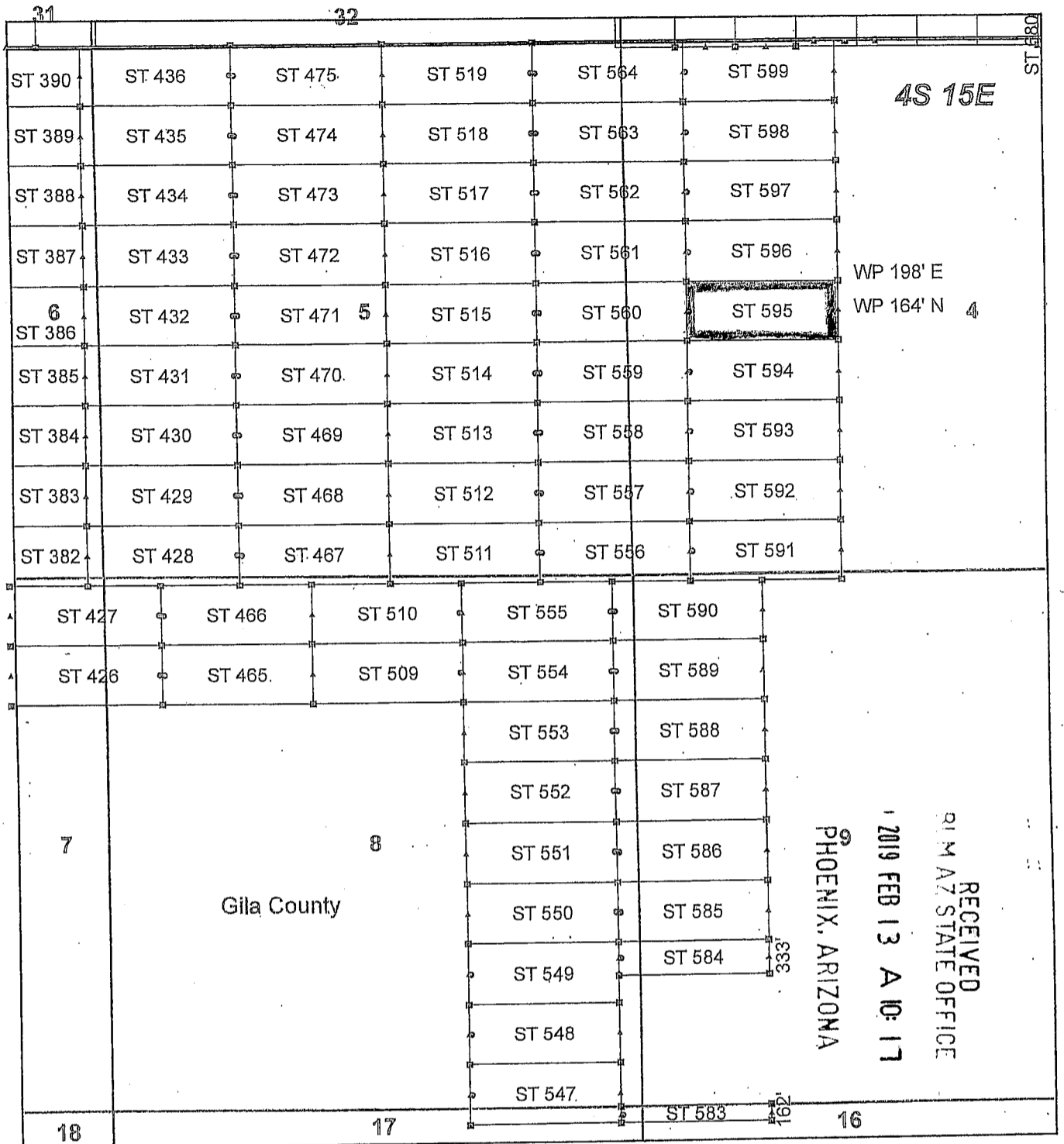
KENNECOTT EXPLORATION COMPANY



By: Erik Best, its Operating Officer

RECEIVED
PLM AZ STATE OFFICE
2019 FEB 13 A 10: 17
PHOENIX, ARIZONA

AMC453690



Steamboat Claim Block, Arizona - Map 6

Steamboat - ST Lode Mining Claims
 T4S, R15E G&SRM
 Gila and Pinal Counties, Arizona
 Located January 11 - 19, 2019

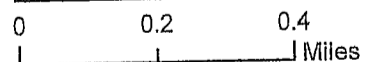
Monuments are 1-1/2" by 1-1/2" by 5' Wood Posts projecting at least four feet above the ground. Location Monuments are set 20' inside the Endline along the center of each claim, and are 1500' long X 600' wide unless otherwise depicted and as detailed in the attached Certificate of Location.

TIE POINT: The location monument of claims ST 015 - ST 599 is tied to the northeast corner of Section 33, while the location monument of claims ST 600 - ST 677 and STC 001 - STC 042 is tied to the northeast corner of Section 28, Township 3S, Range 15E, G&SRM, Gila County, Arizona, its distance as shown on the attached Certificate of Location. Bearings and distance are grid north.

Any overlap onto pre-existing lode claims, or Private Land, is acknowledged as non-locatable, and any overlapping portion is acknowledged as invalid.

Legend

- ▣ Corner
- ▲ End Center
- Location Monument
- ▭ Claim Boundary
- ▭ Section
- ▭ Township



Claims Filed By-
 Kenecott Exploration Company
 2640 West 1700 South
 Salt Lake City, UT 84104

When recorded return to:
Kennecott Exploration Company – Land Dept.
2640 West 1700 South
Salt Lake City, UT 84104

ARIZONA NOTICE OF LOCATION
(LODE CLAIM)

NOTICE IS HEREBY GIVEN THAT KENNECOTT EXPLORATION COMPANY, whose mailing address is 2640 West 1700 South, Salt Lake City, Utah 84104 by its undersigned officer, makes this location of the ST 596 Lode Mining Claim, in Gila County, Arizona.

The general course of the claim is from the East to West, and said claim is within the:

<u>Quarter</u>	<u>Section</u>	<u>Township</u>	<u>Range</u>
NW	4	4S	15E

Gila County, Arizona, G&SRM.

This claim is 1500 feet in length and 598 feet in width. This Notice of Location is posted on the centerline of the claim. The claim runs from the location monument on which this notice is posted 1480 feet in an easterly direction to the East endline, and 20 feet in a westerly direction to the West endline. The claim boundaries are marked by six monuments, one at each corner and one at the center of each endline. The location monument on which this notice is posted is situated within Section 4, T4S, R15E, Gila County, Arizona, G&SRM, and is approximately 4637 feet West and 7334 feet South from the NE corner of Section 33, T3S, R15E, Gila County, Arizona, G&SRM. WP is 98' E SE COR. Any overlaps onto pre-existing lode claims, private or State Land are acknowledged as pre-existing rights and that portion of said overlap is acknowledged as invalid.

The undersigned claims the ground as depicted on the map that is attached to a copy of this Notice of Location filed in the office of the Recorder, Gila County, Arizona.

The claim has been monumented in accordance with State and Federal law. Corner, end centers and location monuments are posts, 1-1/2" x 1-1/2" x 5' projecting at least 4' above the ground.

Located, dated and posted on the ground this 12th day of January, 2019.

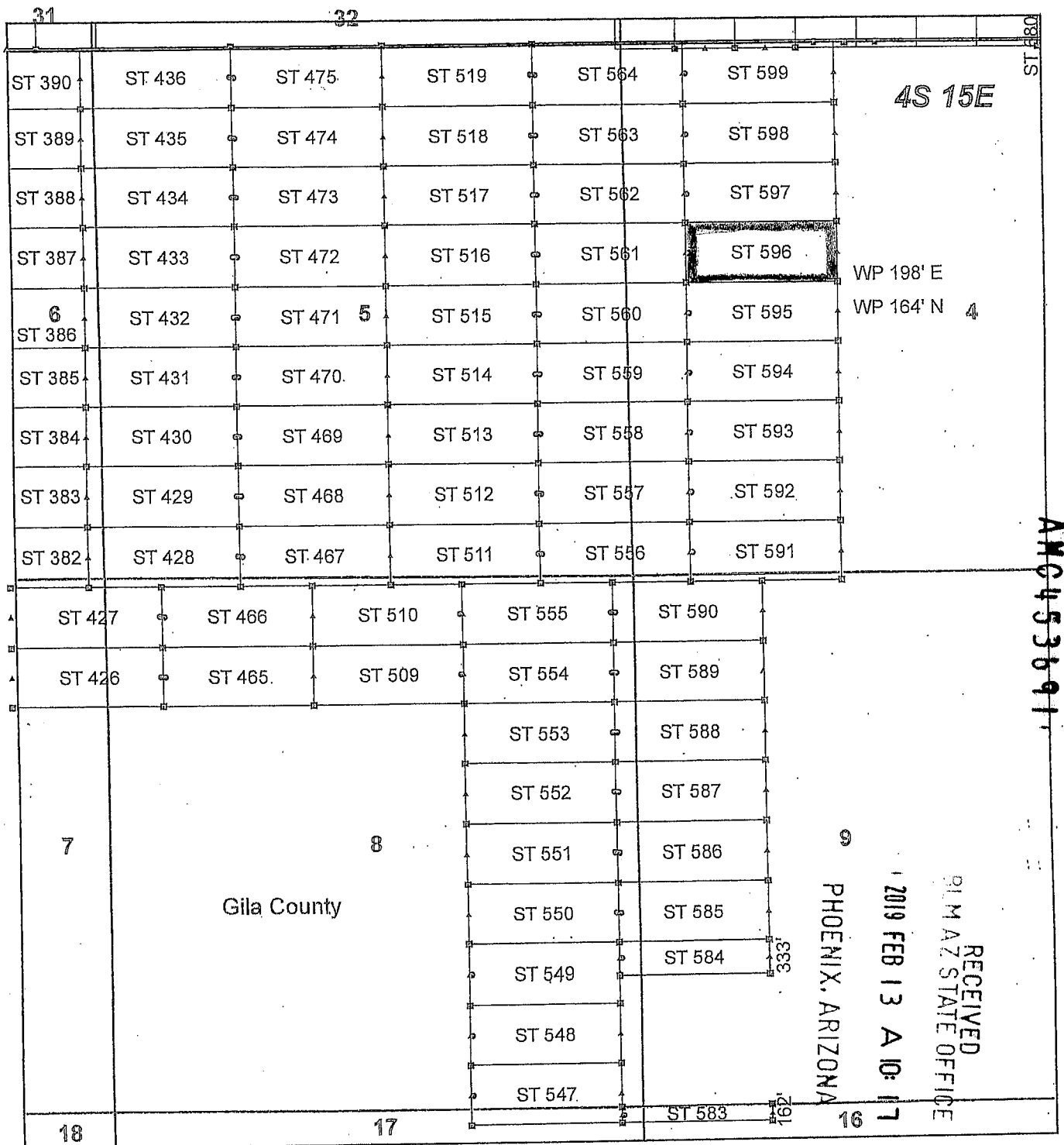
KENNECOTT EXPLORATION COMPANY



By: Erik Best, its Operating Officer

RECEIVED
PLM AZ STATE OFFICE
2019 FEB 13 A 10:17
PHOENIX, ARIZONA

AMC453691



Steamboat Claim Block, Arizona - Map 6

Steamboat - ST Lode Mining Claims
 T4S, R15E G&SRM
 Gila and Pinal Counties, Arizona
 Located January 11 - 19, 2019

Monuments are 1-1/2" by 1-1/2" by 5' Wood Posts projecting at least four feet above the ground. Location Monuments are set 20' inside the Endline along the center of each claim, and are 1500' long X 600' wide unless otherwise depicted and as detailed in the attached Certificate of Location.


TIE POINT: The location monument of claims ST 015 - ST 599 is tied to the northeast corner of Section 33, while the location monument of claims ST 600 - ST 677 and STC 001 - STC 042 is tied to the northeast corner of Section 28, Township 3S, Range 15E, G&SRM, Gila County, Arizona, its distance as shown on the attached Certificate of Location. Bearings and distance are grid north.

Any overlap onto pre-existing lode claims, or Private Land, is acknowledged as non-locatable, and any overlapping portion is acknowledged as invalid.



Legend

- ▣ Corner
- ▲ End Center
- Location Monument
- Claim Boundary
- ▭ Section
- ▭ Township



Claims Filed By-
 Kennecott Exploration Company
 2640 West 1700 South
 Salt Lake City, UT 84104

When recorded return to:
Kennecott Exploration Company – Land Dept.
2640 West 1700 South
Salt Lake City, UT 84104

ARIZONA NOTICE OF LOCATION
(LODE CLAIM)

NOTICE IS HEREBY GIVEN THAT KENNECOTT EXPLORATION COMPANY, whose mailing address is 2640 West 1700 South, Salt Lake City, Utah 84104 by its undersigned officer, makes this location of the ST 597 Lode Mining Claim, in Gila County, Arizona.

The general course of the claim is from the East to West, and said claim is within the:

<u>Quarter</u>	<u>Section</u>	<u>Township</u>	<u>Range</u>
NW	4	4S	15E
Gila County, Arizona, G&SRM.			

This claim is 1500 feet in length and 598 feet in width. This Notice of Location is posted on the centerline of the claim. The claim runs from the location monument on which this notice is posted 1480 feet in an easterly direction to the East endline, and 20 feet in a westerly direction to the West endline. The claim boundaries are marked by six monuments, one at each corner and one at the center of each endline. The location monument on which this notice is posted is situated within Section 4, T4S, R15E, Gila County, Arizona, G&SRM, and is approximately 4638 feet West and 6735 feet South from the NE corner of Section 33, T3S, R15E, Gila County, Arizona, G&SRM. Any overlaps onto pre-existing lode claims, private or State Land are acknowledged as pre-existing rights and that portion of said overlap is acknowledged as invalid.

The undersigned claims the ground as depicted on the map that is attached to a copy of this Notice of Location filed in the office of the Recorder, Gila County, Arizona.

The claim has been monumented in accordance with State and Federal law. Corner, end centers and location monuments are posts, 1-1/2" x 1-1/2" x 5' projecting at least 4' above the ground.

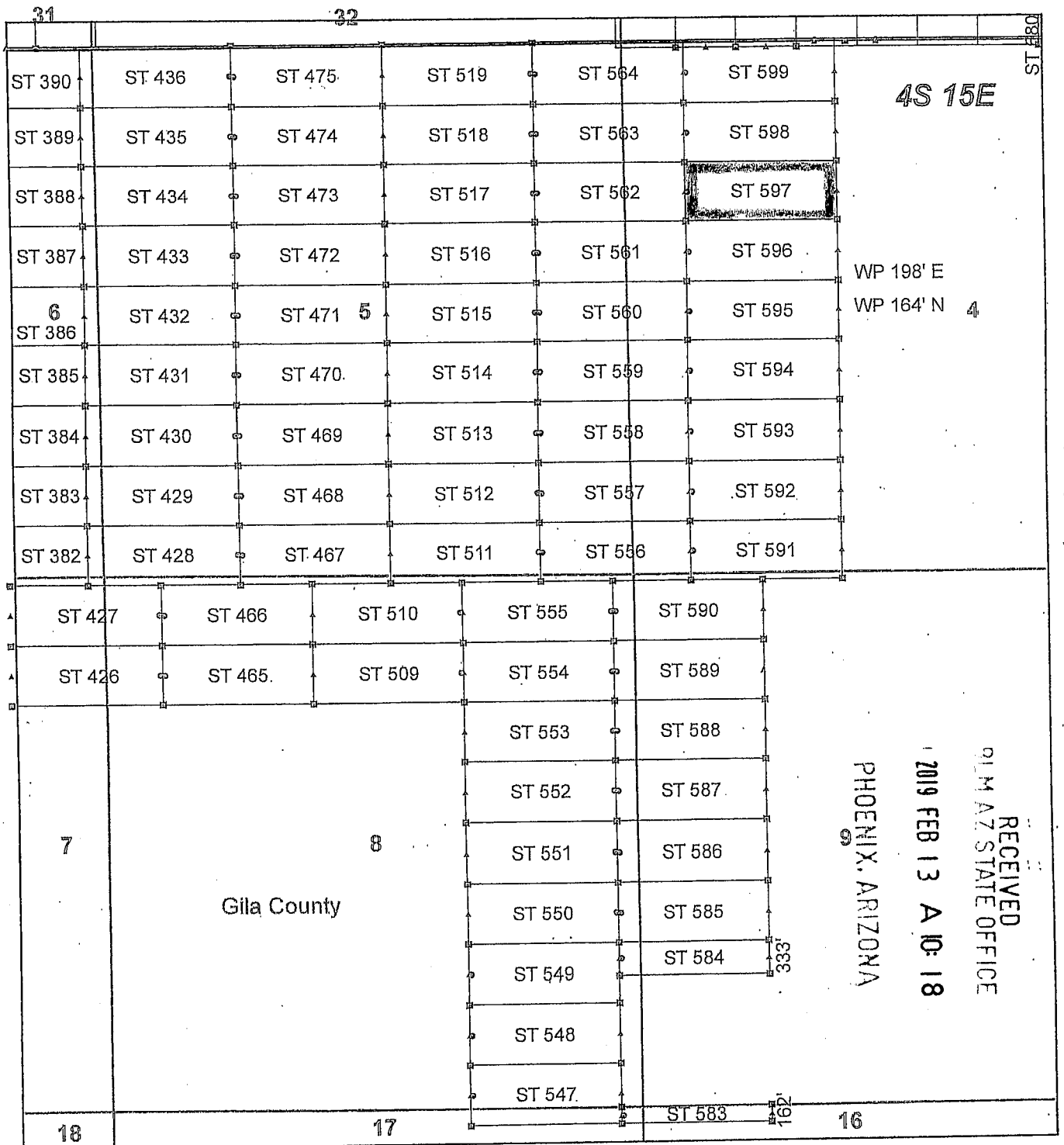
Located, dated and posted on the ground this 12th day of January, 2019.

KENNECOTT EXPLORATION COMPANY


By: Erik Best, its Operating Officer

RECEIVED
PLM AZ STATE OFFICE
2019 FEB 13 A 10: 17
PHOENIX, ARIZONA

AMC 453692



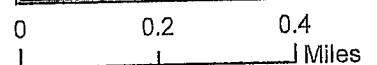
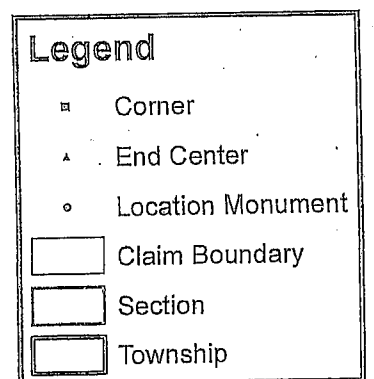
Steamboat Claim Block, Arizona - Map 6

Steamboat - ST Lode Mining Claims
 T4S, R15E G&SRM
 Gila and Pinal Counties, Arizona
 Located January 11 - 19, 2019

Monuments are 1-1/2" by 1-1/2" by 5' Wood Posts projecting at least four feet above the ground. Location Monuments are set 20' inside the Endline along the center of each claim, and are 1500' long X 600' wide unless otherwise depicted and as detailed in the attached Certificate of Location.

TIE POINT: The location monument of claims ST 015 - ST 599 is tied to the northeast corner of Section 33, while the location monument of claims ST 600 - ST 677 and STC 001 - STC 042 is tied to the northeast corner of Section 28, Township 3S, Range 15E, G&SRM, Gila County, Arizona, its distance as shown on the attached Certificate of Location. Bearings and distance are grid north.

Any overlap onto pre-existing lode claims, or Private Land, is acknowledged as non-locatable, and any overlapping portion is acknowledged as invalid.



Claims Filed By-
 Kennecott Exploration Company
 2640 West 1700 South
 Salt Lake City, UT 84104

When recorded return to:
Kennecott Exploration Company – Land Dept.
2640 West 1700 South
Salt Lake City, UT 84104

ARIZONA NOTICE OF LOCATION
(LODE CLAIM)

NOTICE IS HEREBY GIVEN THAT KENNECOTT EXPLORATION COMPANY, whose mailing address is 2640 West 1700 South, Salt Lake City, Utah 84104 by its undersigned officer, makes this location of the ST 598 Lode Mining Claim, in Gila County, Arizona.

The general course of the claim is from the East to West, and said claim is within the:

<u>Quarter</u>	<u>Section</u>	<u>Township</u>	<u>Range</u>
NW	4	4S	15E

Gila County, Arizona, G&SRM.

This claim is 1500 feet in length and 598 feet in width. This Notice of Location is posted on the centerline of the claim. The claim runs from the location monument on which this notice is posted 1480 feet in an easterly direction to the East endline, and 20 feet in a westerly direction to the West endline. The claim boundaries are marked by six monuments, one at each corner and one at the center of each endline. The location monument on which this notice is posted is situated within Section 4, T4S, R15E, Gila County, Arizona, G&SRM, and is approximately 4639 feet West and 6137 feet South from the NE corner of Section 33, T3S, R15E, Gila County, Arizona, G&SRM. Any overlaps onto pre-existing lode claims, private or State Land are acknowledged as pre-existing rights and that portion of said overlap is acknowledged as invalid.

The undersigned claims the ground as depicted on the map that is attached to a copy of this Notice of Location filed in the office of the Recorder, Gila County, Arizona.

The claim has been monumented in accordance with State and Federal law. Corner, end centers and location monuments are posts, 1-1/2" x 1-1/2" x 5' projecting at least 4' above the ground.

Located, dated and posted on the ground this 12th day of January, 2019.

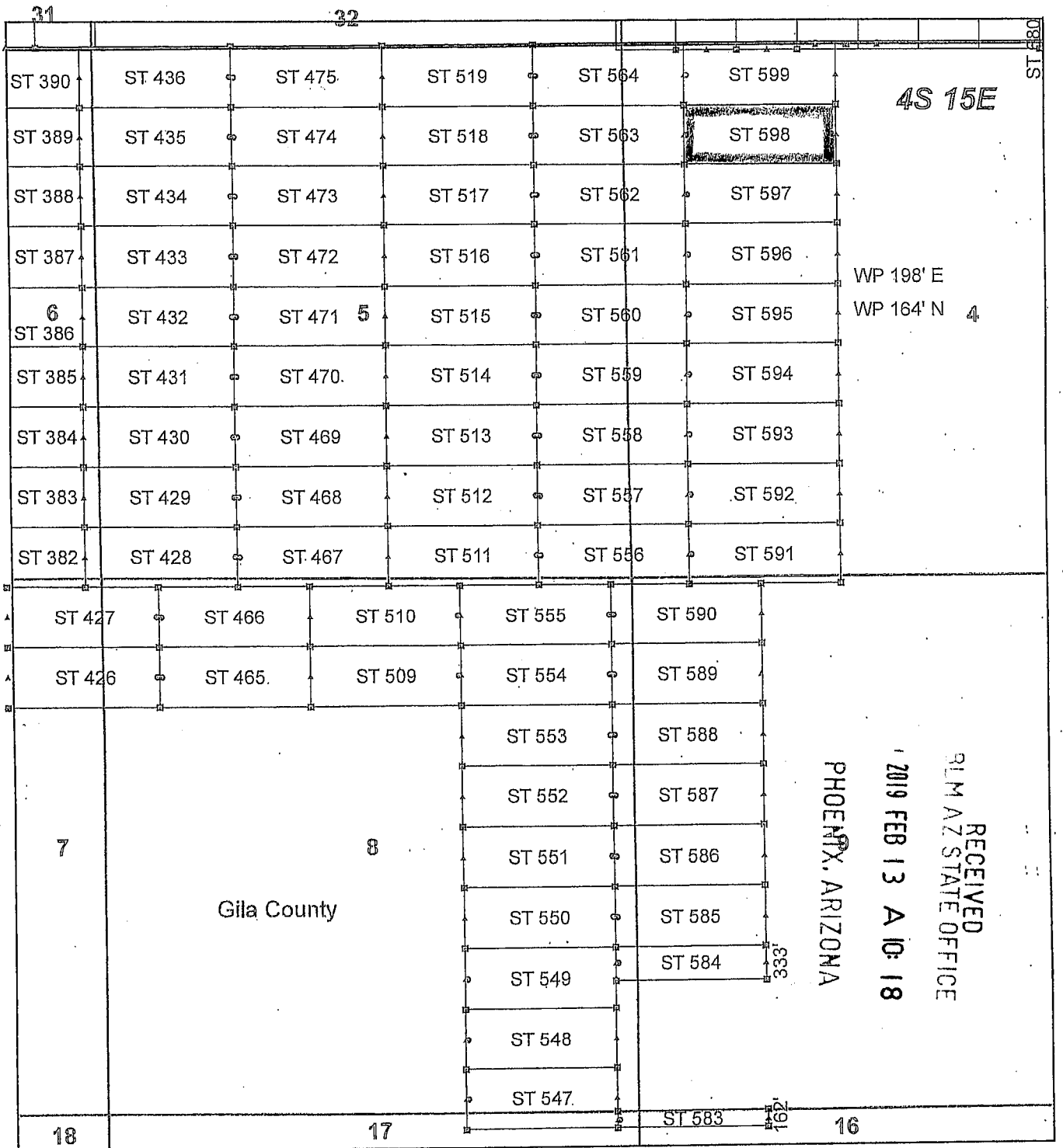
KENNECOTT EXPLORATION COMPANY



By: Erik Best, its Operating Officer

RECEIVED
BLM AZ STATE OFFICE
2019 FEB 13 A 10:18
PHOENIX, ARIZONA

AMG453693



AMC 453693

Steamboat Claim Block, Arizona - Map 6

Steamboat - ST Lode Mining Claims
 T4S, R15E G&SRM
 Gila and Pinal Counties, Arizona
 Located January 11 - 19, 2019


Monuments are 1-1/2" by 1-1/2" by 5' Wood Posts projecting at least four feet above the ground. Location Monuments are set 20' inside the Endline along the center of each claim, and are 1500' long X 600' wide unless otherwise depicted and as detailed in the attached Certificate of Location.

TIE POINT: The location monument of claims ST 015 - ST 599 is tied to the northeast corner of Section 33, while the location monument of claims ST 600 - ST 677 and STC 001 - STC 042 is tied to the northeast corner of Section 28, Township 3S, Range 15E, G&SRM, Gila County, Arizona, its distance as shown on the attached Certificate of Location. Bearings and distance are grid north.

Any overlap onto pre-existing lode claims, or Private Land, is acknowledged as non-locatable, and any overlapping portion is acknowledged as invalid.

Legend

- ▣ Corner
- ▲ End Center
- Location Monument
- ▭ Claim Boundary
- ▭ Section
- ▭ Township



Claims Filed By-
 Kennecott Exploration Company
 2640 West 1700 South
 Salt Lake City, UT 84104

When recorded return to:
Kennecott Exploration Company – Land Dept.
2640 West 1700 South
Salt Lake City, UT 84104

ARIZONA NOTICE OF LOCATION
(LODE CLAIM)

NOTICE IS HEREBY GIVEN THAT KENNECOTT EXPLORATION COMPANY, whose mailing address is 2640 West 1700 South, Salt Lake City, Utah 84104 by its undersigned officer, makes this location of the ST 599 Lode Mining Claim, in Gila County, Arizona.

The general course of the claim is from the East to West, and said claim is within the:

<u>Quarter</u>	<u>Section</u>	<u>Township</u>	<u>Range</u>
NW	4	4S	15E

Gila County, Arizona, G&SRM.

This claim is 1500 feet in length and 598 feet in width. This Notice of Location is posted on the centerline of the claim. The claim runs from the location monument on which this notice is posted 1480 feet in an easterly direction to the East endline, and 20 feet in a westerly direction to the West endline. The claim boundaries are marked by six monuments, one at each corner and one at the center of each endline. The location monument on which this notice is posted is situated within Section 4, T4S, R15E, Gila County, Arizona, G&SRM, and is approximately 4640 feet West and 5539 feet South from the NE corner of Section 33, T3S, R15E, Gila County, Arizona, G&SRM. Any overlaps onto pre-existing lode claims, private or State Land are acknowledged as pre-existing rights and that portion of said overlap is acknowledged as invalid.

The undersigned claims the ground as depicted on the map that is attached to a copy of this Notice of Location filed in the office of the Recorder, Gila County, Arizona.

The claim has been monumented in accordance with State and Federal law. Corner, end centers and location monuments are posts, 1-1/2" x 1-1/2" x 5' projecting at least 4' above the ground.

Located, dated and posted on the ground this 12th day of January, 2019.

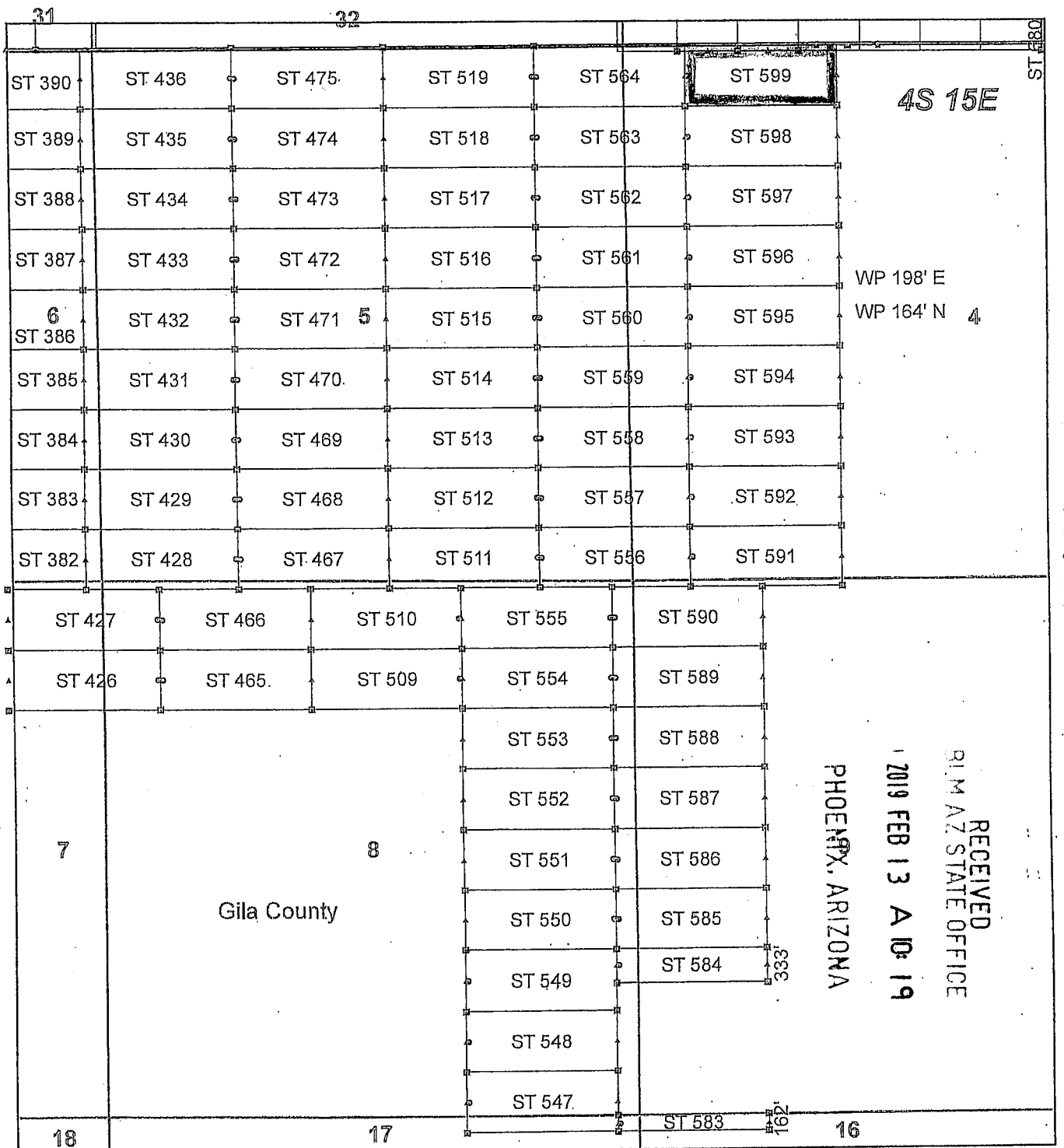
KENNECOTT EXPLORATION COMPANY



By: Erik Best, its Operating Officer

RECEIVED
PLM AZ STATE OFFICE
2019 FEB 13 A 10:18
PHOENIX, ARIZONA

AMC 453694



Steamboat Claim Block, Arizona - Map 6

Steamboat - ST Lode Mining Claims
 T4S, R15E G&SRM
 Gila and Pinal Counties, Arizona
 Located January 11 - 19, 2019

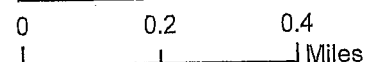
Monuments are 1-1/2" by 1-1/2" by 5' Wood Posts projecting at least four feet above the ground. Location Monuments are set 20' inside the Endline along the center of each claim, and are 1500' long X 600' wide unless otherwise depicted and as detailed in the attached Certificate of Location.

TIE POINT: The location monument of claims ST 015 - ST 599 is tied to the northeast corner of Section 33, while the location monument of claims ST 600 - ST 677 and STC 001 - STC 042 is tied to the northeast corner of Section 28, Township 3S, Range 15E, G&SRM, Gila County, Arizona, its distance as shown on the attached Certificate of Location. Bearings and distance are grid north.

Any overlap onto pre-existing lode claims, or Private Land, is acknowledged as non-locatable, and any overlapping portion is acknowledged as invalid.

Legend

- Corner
- ▲ End Center
- Location Monument
- Claim Boundary
- ▭ Section
- ▭ Township



Claims Filed By-
 Kennecott Exploration Company
 2640 West 1700 South
 Salt Lake City, UT 84104

When recorded return to:
Kennecott Exploration Company – Land Dept.
2640 West 1700 South
Salt Lake City, UT 84104

ARIZONA NOTICE OF LOCATION
(LODE CLAIM)

NOTICE IS HEREBY GIVEN THAT KENNECOTT EXPLORATION COMPANY, whose mailing address is 2640 West 1700 South, Salt Lake City, Utah 84104 by its undersigned officer, makes this location of the ST 600 Lode Mining Claim, in Pinal County, Arizona.

The general course of the claim is from the East to West, and said claim is within the:

<u>Quarter</u>	<u>Section</u>	<u>Township</u>	<u>Range</u>
NW	35	3S	14E
SW	26	3S	14E
SE	27	3S	14E
NE	34	3S	14E

Pinal County, Arizona, G&SRM.

This claim is 1500 feet in length and 600 feet in width. This Notice of Location is posted on the centerline of the claim. The claim runs from the location monument on which this notice is posted 20 feet in an easterly direction to the East endline, and 1480 feet in a westerly direction to the West endline. The claim boundaries are marked by six monuments, one at each corner and one at the center of each endline. The location monument on which this notice is posted is situated within Section 35, T3S, R14E, Pinal County, Arizona, G&SRM, and is approximately 25464 feet West and 5883 feet South from the NE corner of Section 28, T3S, R15E, Gila County, Arizona, G&SRM. Any overlaps onto pre-existing lode claims, private or State Land are acknowledged as pre-existing rights and that portion of said overlap is acknowledged as invalid.

The undersigned claims the ground as depicted on the map that is attached to a copy of this Notice of Location filed in the office of the Recorder, Pinal County, Arizona.

The claim has been monumented in accordance with State and Federal law. Corner, end centers and location monuments are posts, 1-1/2" x 1-1/2" x 5' projecting at least 4' above the ground.

Located, dated and posted on the ground this 17th day of January, 2019.

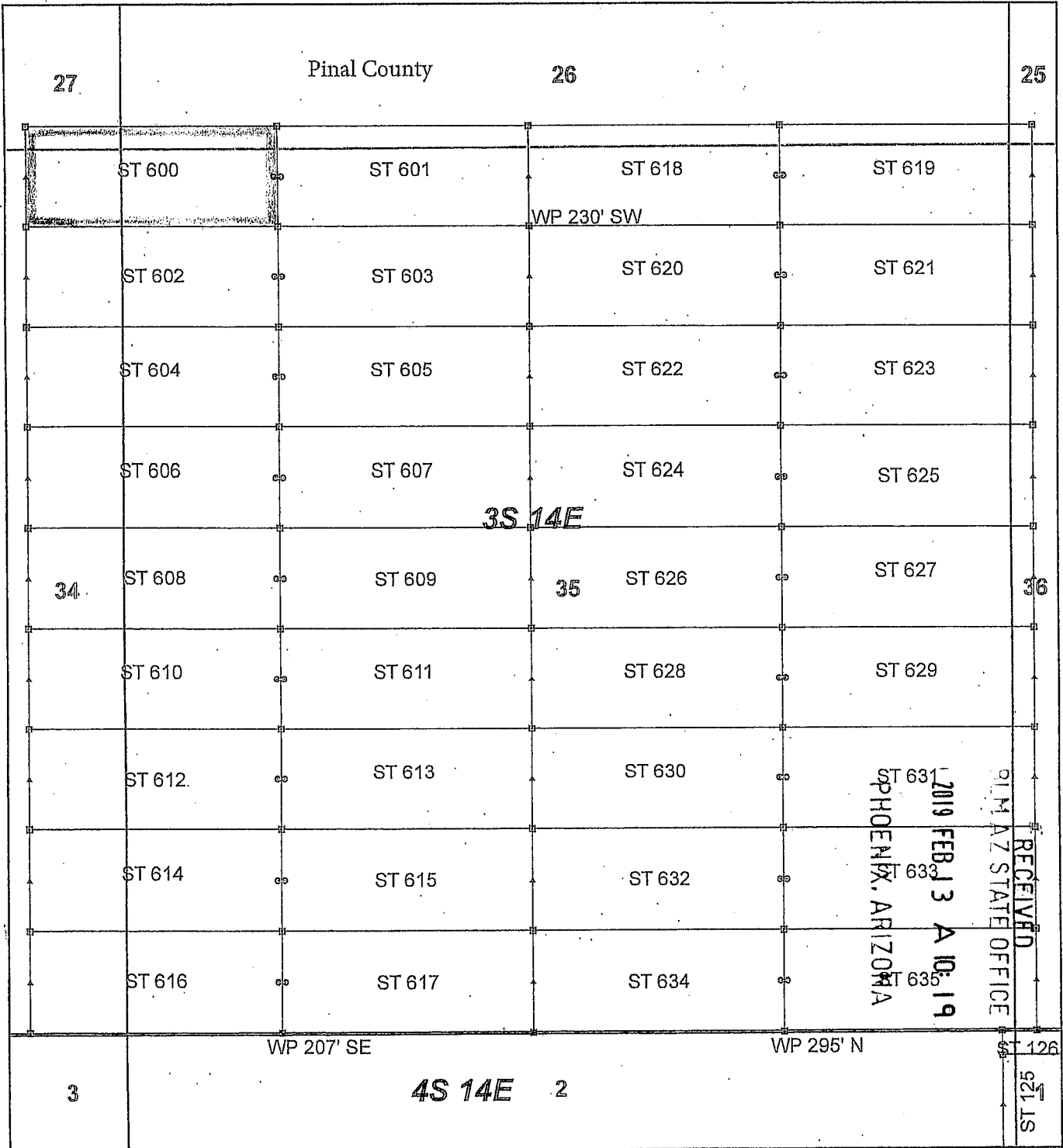
KENNECOTT EXPLORATION COMPANY



By: Erik Best, its Operating Officer

RECEIVED
PINAL COUNTY STATE OFFICE
2019 FEB 13 A 10: 19
PHOENIX, ARIZONA

AMC453695



AM0453695

Steamboat Claim Block, Arizona - Map 1

Steamboat - ST Lode Mining Claims
 T3S and T4S, R14E G&SRM
 Gila and Pinal Counties, Arizona
 Located January 11 - 19, 2019


Monuments are 1-1/2" by 1-1/2" by 5' Wood Posts projecting at least four feet above the ground. Location Monuments are set 20' inside the Endline along the center of each claim, and are 1500' long X 600' wide unless otherwise depicted and as detailed in the attached Certificate of Location.

TIE POINT: The location monument of claims ST 015 - ST 599 is tied to the northeast corner of Section 33, while the location monument of claims ST 600 - ST 677 and STC 001 - STC 042 is tied to the northeast corner of Section 28, Township 3S, Range 15E, G&SRM, Gila County, Arizona, its distance as shown on the attached Certificate of Location. Bearings and distance are grid north.

Any overlap onto pre-existing lode claims, or Private Land, is acknowledged as non-locatable, and any overlapping portion is acknowledged as invalid.

Legend

- Corner
- ▲ End Center
- Location Monument
- ▭ Claim Boundary
- ▭ Section
- ▭ Township



Claims Filed By-
 Kennecott Exploration Company
 2640 West 1700 South
 Salt Lake City, UT 84104

When recorded return to:
Kennecott Exploration Company – Land Dept.
2640 West 1700 South
Salt Lake City, UT 84104

ARIZONA NOTICE OF LOCATION
(LODE CLAIM)

NOTICE IS HEREBY GIVEN THAT KENNECOTT EXPLORATION COMPANY, whose mailing address is 2640 West 1700 South, Salt Lake City, Utah 84104 by its undersigned officer, makes this location of the ST 601 Lode Mining Claim, in Pinal County, Arizona.

The general course of the claim is from the East to West, and said claim is within the:

<u>Quarter</u>	<u>Section</u>	<u>Township</u>	<u>Range</u>
NW	35	3S	14E
SW	26	3S	14E

Pinal County, Arizona, G&SRM.

This claim is 1500 feet in length and 600 feet in width. This Notice of Location is posted on the centerline of the claim. The claim runs from the location monument on which this notice is posted 1480 feet in an easterly direction to the East endline, and 20 feet in a westerly direction to the West endline. The claim boundaries are marked by six monuments, one at each corner and one at the center of each endline. The location monument on which this notice is posted is situated within Section 35, T3S, R14E, Pinal County, Arizona, G&SRM, and is approximately 25424 feet West and 5883 feet South from the NE corner of Section 28, T3S, R15E, Gila County, Arizona, G&SRM. WP is 230' SW SE COR. Any overlaps onto pre-existing lode claims, private or State Land are acknowledged as pre-existing rights and that portion of said overlap is acknowledged as invalid.

The undersigned claims the ground as depicted on the map that is attached to a copy of this Notice of Location filed in the office of the Recorder, Pinal County, Arizona.

The claim has been monumented in accordance with State and Federal law. Corner, end centers and location monuments are posts, 1-1/2" x 1-1/2" x 5' projecting at least 4' above the ground.

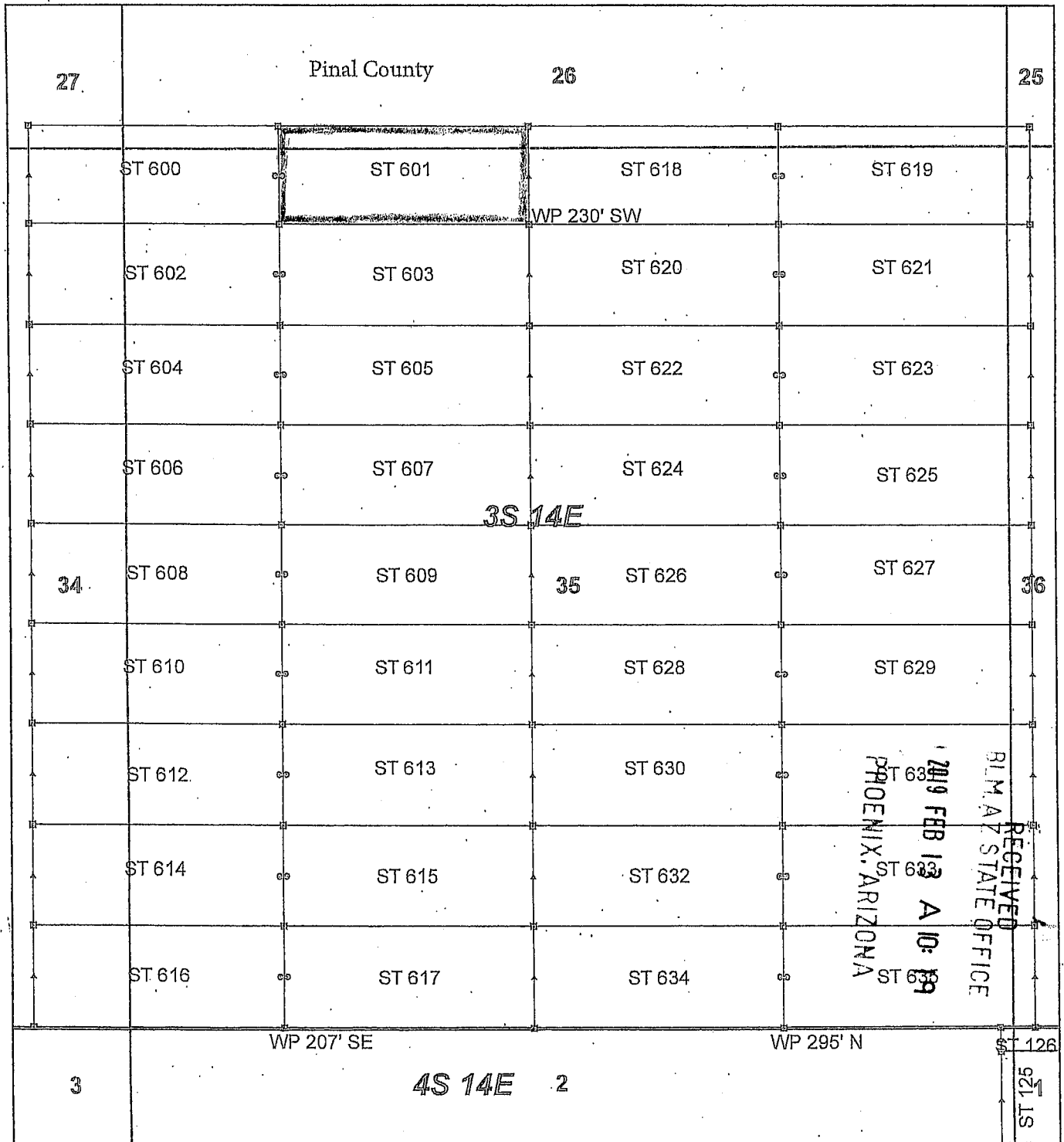
Located, dated and posted on the ground this 17th day of January, 2019.

KENNECOTT EXPLORATION COMPANY


By: Erik Best, its Operating Officer

RECEIVED
PINAL COUNTY RECORDER'S OFFICE
2019 FEB 13 A 10:19
PHOENIX, ARIZONA

AMC453696



Steamboat Claim Block, Arizona - Map 1

Steamboat - ST Lode Mining Claims
 T3S and T4S, R14E G&SRM
 Gila and Pinal Counties, Arizona
 Located January 11 - 19, 2019


Monuments are 1-1/2" by 1-1/2" by 5' Wood Posts projecting at least four feet above the ground. Location Monuments are set 20' inside the Endline along the center of each claim, and are 1500' long X 600' wide unless otherwise depicted and as detailed in the attached Certificate of Location.

TIE POINT: The location monument of claims ST 015 - ST 599 is tied to the northeast corner of Section 33, while the location monument of claims ST 600 - ST 677 and STC 001 - STC 042 is tied to the northeast corner of Section 28, Township 3S, Range 15E, G&SRM, Gila County, Arizona, its distance as shown on the attached Certificate of Location. Bearings and distance are grid north.

Any overlap onto pre-existing lode claims, or Private Land, is acknowledged as non-locatable, and any overlapping portion is acknowledged as invalid.

Legend

- Corner
- ▲ End Center
- Location Monument
- Claim Boundary
- Section
- Township



Claims Filed By-
 Kennecott Exploration Company
 2640 West 1700 South
 Salt Lake City, UT 84104

When recorded return to:
Kennecott Exploration Company – Land Dept.
2640 West 1700 South
Salt Lake City, UT 84104

ARIZONA NOTICE OF LOCATION
(LODE CLAIM)

NOTICE IS HEREBY GIVEN THAT KENNECOTT EXPLORATION COMPANY, whose mailing address is 2640 West 1700 South, Salt Lake City, Utah 84104 by its undersigned officer, makes this location of the ST 602 Lode Mining Claim, in Pinal County, Arizona.

The general course of the claim is from the East to West, and said claim is within the:

<u>Quarter</u>	<u>Section</u>	<u>Township</u>	<u>Range</u>
NW	35	3S	14E
NE	34	3S	14E

Pinal County, Arizona, G&SRM.


This claim is 1500 feet in length and 600 feet in width. This Notice of Location is posted on the centerline of the claim. The claim runs from the location monument on which this notice is posted 20 feet in an easterly direction to the East endline, and 1480 feet in a westerly direction to the West endline. The claim boundaries are marked by six monuments, one at each corner and one at the center of each endline. The location monument on which this notice is posted is situated within Section 35, T3S, R14E, Pinal County, Arizona, G&SRM, and is approximately 25464 feet West and 6483 feet South from the NE corner of Section 28, T3S, R15E, Gila County, Arizona, G&SRM. Any overlaps onto pre-existing lode claims, private or State Land are acknowledged as pre-existing rights and that portion of said overlap is acknowledged as invalid.

The undersigned claims the ground as depicted on the map that is attached to a copy of this Notice of Location filed in the office of the Recorder, Pinal County, Arizona.

The claim has been monumented in accordance with State and Federal law. Corner, end centers and location monuments are posts, 1-1/2" x 1-1/2" x 5' projecting at least 4' above the ground.

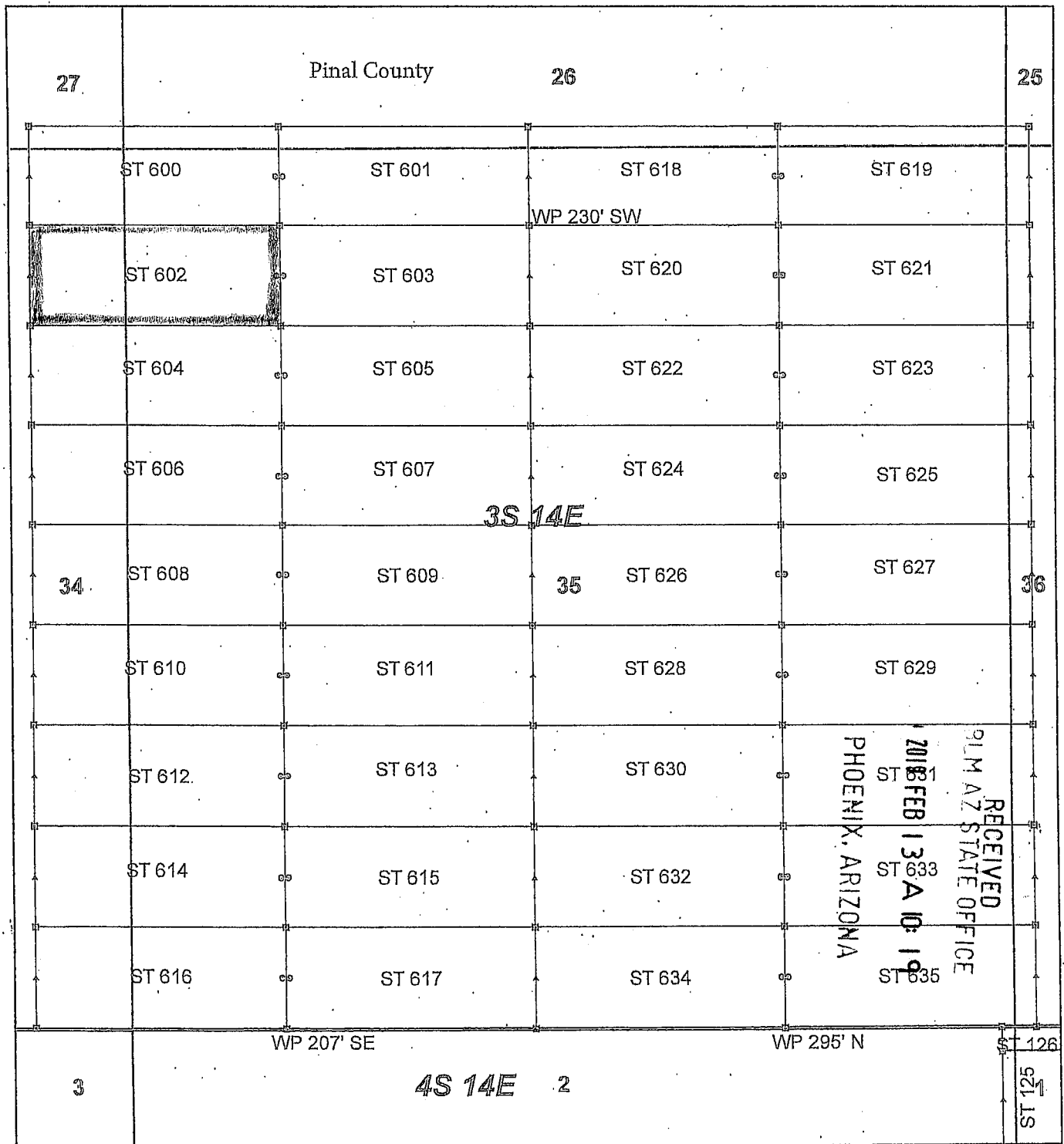
Located, dated and posted on the ground this 17th day of January, 2019.

KENNECOTT EXPLORATION COMPANY


By: Erik Best, its Operating Officer

RECEIVED
P.L.M. AZ. STATE OFFICE
2019 FEB 13 A 10:19
PHOENIX, ARIZONA

AMC453697



AMC453697

Steamboat Claim Block, Arizona - Map 1

Steamboat - ST Lode Mining Claims
 T3S and T4S, R14E G&SRM
 Gila and Pinal Counties, Arizona
 Located January 11 - 19, 2019


Monuments are 1-1/2" by 1-1/2" by 5' Wood Posts projecting at least four feet above the ground. Location Monuments are set 20' inside the Endline along the center of each claim, and are 1500' long X 600' wide unless otherwise depicted and as detailed in the attached Certificate of Location.

TIE POINT: The location monument of claims ST 015 - ST 599 is tied to the northeast corner of Section 33, while the location monument of claims ST 600 - ST 677 and STC 001 - STC 042 is tied to the northeast corner of Section 28, Township 3S, Range 15E, G&SRM, Gila County, Arizona, its distance as shown on the attached Certificate of Location. Bearings and distance are grid north.

Any overlap onto pre-existing lode claims, or Private Land, is acknowledged as non-locatable, and any overlapping portion is acknowledged as invalid.

Legend

- ◻ Corner
- ▲ End Center
- Location Monument
- ▭ Claim Boundary
- ▭ Section
- ▭ Township



Claims Filed By-
 Kennecott Exploration Company
 2640 West 1700 South
 Salt Lake City, UT 84104

When recorded return to:
Kennecott Exploration Company – Land Dept.
2640 West 1700 South
Salt Lake City, UT 84104

ARIZONA NOTICE OF LOCATION
(LODE CLAIM)

NOTICE IS HEREBY GIVEN THAT KENNECOTT EXPLORATION COMPANY, whose mailing address is 2640 West 1700 South, Salt Lake City, Utah 84104 by its undersigned officer, makes this location of the ST 603 Lode Mining Claim, in Pinal County, Arizona.

The general course of the claim is from the East to West, and said claim is within the:

<u>Quarter</u>	<u>Section</u>	<u>Township</u>	<u>Range</u>
NW	35	3S	14E

Pinal County, Arizona, G&SRM.

This claim is 1500 feet in length and 600 feet in width. This Notice of Location is posted on the centerline of the claim. The claim runs from the location monument on which this notice is posted 1480 feet in an easterly direction to the East endline, and 20 feet in a westerly direction to the West endline. The claim boundaries are marked by six monuments, one at each corner and one at the center of each endline. The location monument on which this notice is posted is situated within Section 35, T3S, R14E, Pinal County, Arizona, G&SRM, and is approximately 25424 feet West and 6483 feet South from the NE corner of Section 28, T3S, R15E, Gila County, Arizona, G&SRM. WP is 230' SW NE COR. Any overlaps onto pre-existing lode claims, private or State Land are acknowledged as pre-existing rights and that portion of said overlap is acknowledged as invalid.

The undersigned claims the ground as depicted on the map that is attached to a copy of this Notice of Location filed in the office of the Recorder, Pinal County, Arizona.

The claim has been monumented in accordance with State and Federal law. Corner, end centers and location monuments are posts, 1-1/2" x 1-1/2" x 5' projecting at least 4' above the ground.

Located, dated and posted on the ground this 17th day of January, 2019.

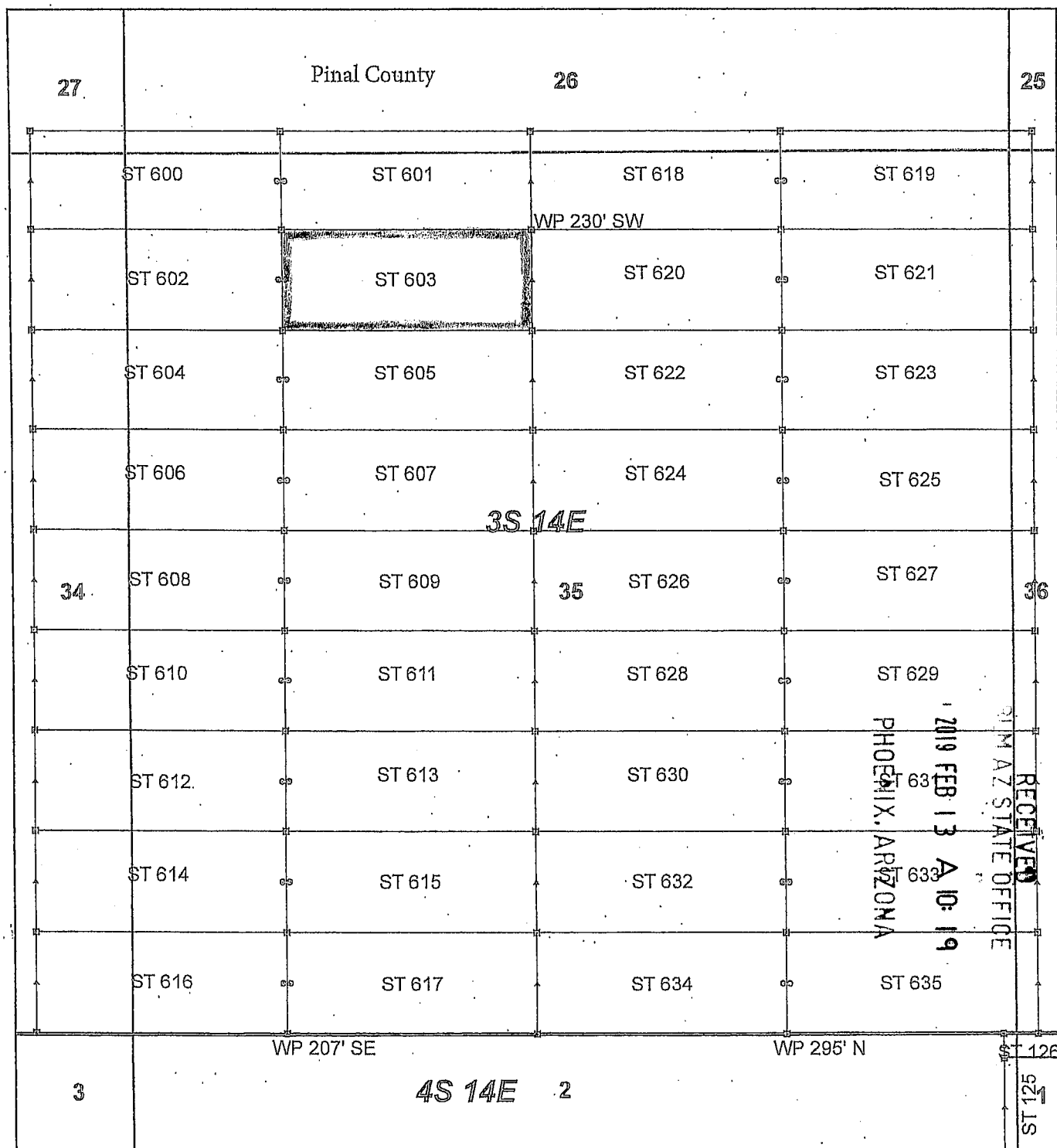
KENNECOTT EXPLORATION COMPANY



By: Erik Best, its Operating Officer

RECEIVED
M AZ STATE OFFICE
2019 FEB 13 A 10: 19
PHOENIX, ARIZONA

AMC453698



AMC453698

Steamboat Claim Block, Arizona - Map 1

Steamboat - ST Lode Mining Claims
 T3S and T4S, R14E G&SRM
 Gila and Pinal Counties, Arizona
 Located January 11 - 19, 2019

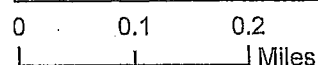
Monuments are 1-1/2" by 1-1/2" by 5' Wood Posts projecting at least four feet above the ground. Location Monuments are set 20' inside the Endline along the center of each claim, and are 1500' long X 600' wide unless otherwise depicted and as detailed in the attached Certificate of Location.

TIE POINT: The location monument of claims ST 015 - ST 599 is tied to the northeast corner of Section 33, while the location monument of claims ST 600 - ST 677 and STC 001 - STC 042 is tied to the northeast corner of Section 28, Township 3S, Range 15E, G&SRM, Gila County, Arizona, its distance as shown on the attached Certificate of Location. Bearings and distance are grid north.

Any overlap onto pre-existing lode claims, or Private Land, is acknowledged as non-locatable, and any overlapping portion is acknowledged as invalid.

Legend

- ▣ Corner
- ▲ End Center
- Location Monument
- ▭ Claim Boundary
- ▭ Section
- ▭ Township



Claims Filed By-
 Kennecott Exploration Company
 2640 West 1700 South
 Salt Lake City, UT 84104

When recorded return to:
Kennecott Exploration Company – Land Dept.
2640 West 1700 South
Salt Lake City, UT 84104

ARIZONA NOTICE OF LOCATION
(LODE CLAIM)

NOTICE IS HEREBY GIVEN THAT KENNECOTT EXPLORATION COMPANY, whose mailing address is 2640 West 1700 South, Salt Lake City, Utah 84104 by its undersigned officer, makes this location of the ST 604 Lode Mining Claim, in Pinal County, Arizona.

The general course of the claim is from the East to West, and said claim is within the:

<u>Quarter</u>	<u>Section</u>	<u>Township</u>	<u>Range</u>
NW	35	3S	14E
NE	34	3S	14E

Pinal County, Arizona, G&SRM.

This claim is 1500 feet in length and 600 feet in width. This Notice of Location is posted on the centerline of the claim. The claim runs from the location monument on which this notice is posted 20 feet in an easterly direction to the East endline, and 1480 feet in a westerly direction to the West endline. The claim boundaries are marked by six monuments, one at each corner and one at the center of each endline. The location monument on which this notice is posted is situated within Section 35, T3S, R14E, Pinal County, Arizona, G&SRM, and is approximately 25464 feet West and 7083 feet South from the NE corner of Section 28, T3S, R15E, Gila County, Arizona, G&SRM. Any overlaps onto pre-existing lode claims, private or State Land are acknowledged as pre-existing rights and that portion of said overlap is acknowledged as invalid.

The undersigned claims the ground as depicted on the map that is attached to a copy of this Notice of Location filed in the office of the Recorder, Pinal County, Arizona.

The claim has been monumented in accordance with State and Federal law. Corner, end centers and location monuments are posts, 1-1/2" x 1-1/2" x 5' projecting at least 4' above the ground.

Located, dated and posted on the ground this 17th day of January, 2019.

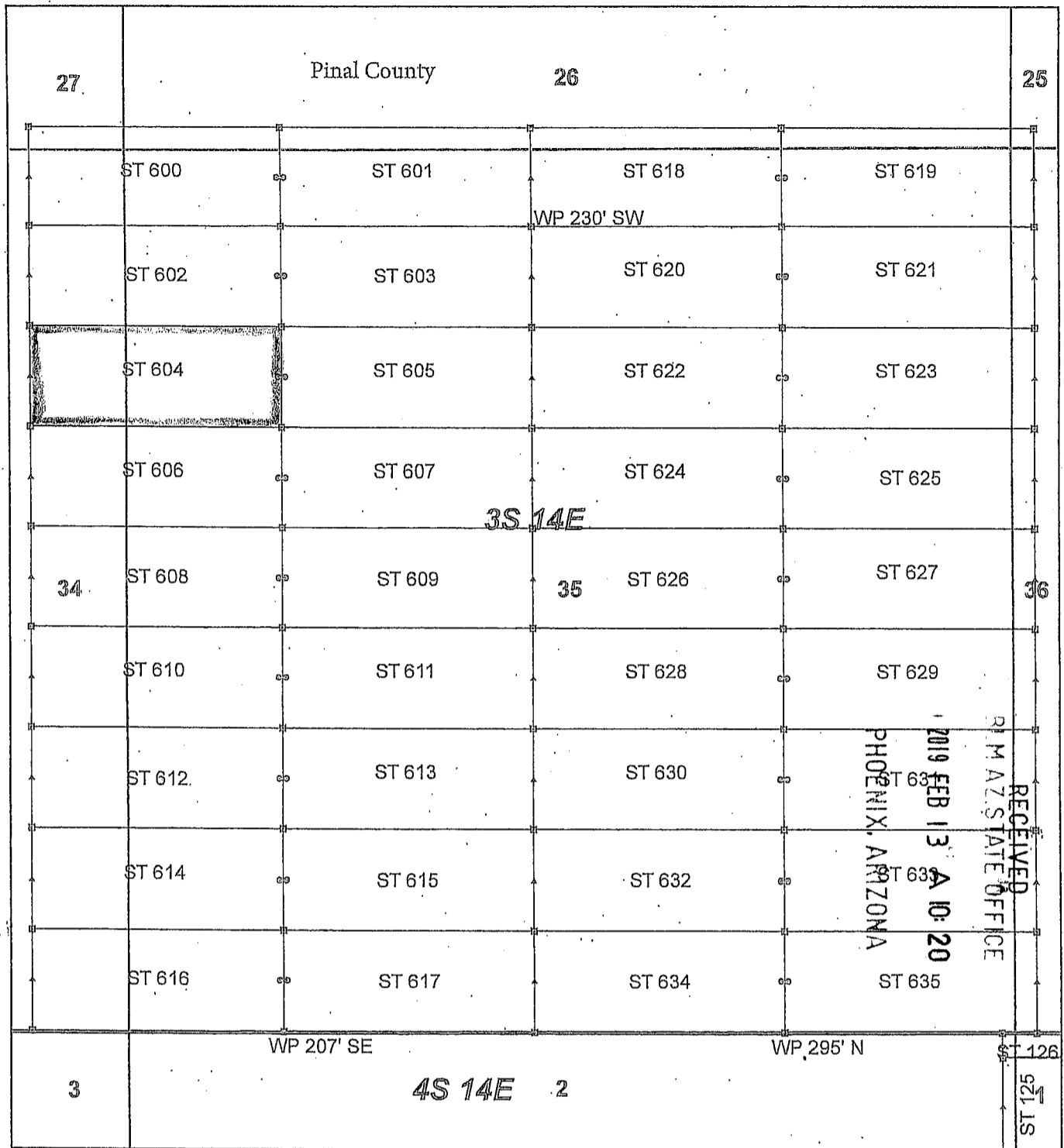
KENNECOTT EXPLORATION COMPANY



By: Erik Best, its Operating Officer

RECEIVED
PINAL COUNTY RECORDER'S OFFICE
2019 FEB 13 A 10:20
PHOENIX, ARIZONA

AMC 453699



Steamboat Claim Block, Arizona - Map 1

Steamboat - ST Lode Mining Claims
 T3S and T4S, R14E G&SRM
 Gila and Pinal Counties, Arizona
 Located January 11 - 19, 2019


Monuments are 1-1/2" by 1-1/2" by 5' Wood Posts projecting at least four feet above the ground. Location Monuments are set 20' inside the Endline along the center of each claim, and are 1500' long X 600' wide unless otherwise depicted and as detailed in the attached Certificate of Location.

TIE POINT: The location monument of claims ST 015 - ST 599 is tied to the northeast corner of Section 33, while the location monument of claims ST 600 - ST 677 and STC 001 - STC 042 is tied to the northeast corner of Section 28, Township 3S, Range 15E, G&SRM, Gila County, Arizona, its distance as shown on the attached Certificate of Location. Bearings and distance are grid north.

Any overlap onto pre-existing lode claims, or Private Land, is acknowledged as non-locatable, and any overlapping portion is acknowledged as invalid.

Legend

- ▣ Corner
- ▲ End Center
- Location Monument
- ▭ Claim Boundary
- ▭ Section
- ▭ Township



AMC453699

Claims Filed By-
 Kennecott Exploration Company
 2640 West 1700 South
 Salt Lake City, UT 84104

When recorded return to:
Kennecott Exploration Company – Land Dept.
2640 West 1700 South
Salt Lake City, UT 84104

ARIZONA NOTICE OF LOCATION
(LODE CLAIM)

NOTICE IS HEREBY GIVEN THAT KENNECOTT EXPLORATION COMPANY, whose mailing address is 2640 West 1700 South, Salt Lake City, Utah 84104 by its undersigned officer, makes this location of the ST 605 Lode Mining Claim, in Pinal County, Arizona.

The general course of the claim is from the East to West, and said claim is within the:

<u>Quarter</u>	<u>Section</u>	<u>Township</u>	<u>Range</u>
NW	35	3S	14E

Pinal County, Arizona, G&SRM.

This claim is 1500 feet in length and 600 feet in width. This Notice of Location is posted on the centerline of the claim. The claim runs from the location monument on which this notice is posted 1480 feet in an easterly direction to the East endline, and 20 feet in a westerly direction to the West endline. The claim boundaries are marked by six monuments, one at each corner and one at the center of each endline. The location monument on which this notice is posted is situated within Section 35, T3S, R14E, Pinal County, Arizona, G&SRM, and is approximately 25424 feet West and 7083 feet South from the NE corner of Section 28, T3S, R15E, Gila County, Arizona, G&SRM. Any overlaps onto pre-existing lode claims, private or State Land are acknowledged as pre-existing rights and that portion of said overlap is acknowledged as invalid.

The undersigned claims the ground as depicted on the map that is attached to a copy of this Notice of Location filed in the office of the Recorder, Pinal County, Arizona.

The claim has been monumented in accordance with State and Federal law. Corner, end centers and location monuments are posts, 1-1/2" x 1-1/2" x 5' projecting at least 4' above the ground.

Located, dated and posted on the ground this 17th day of January, 2019.

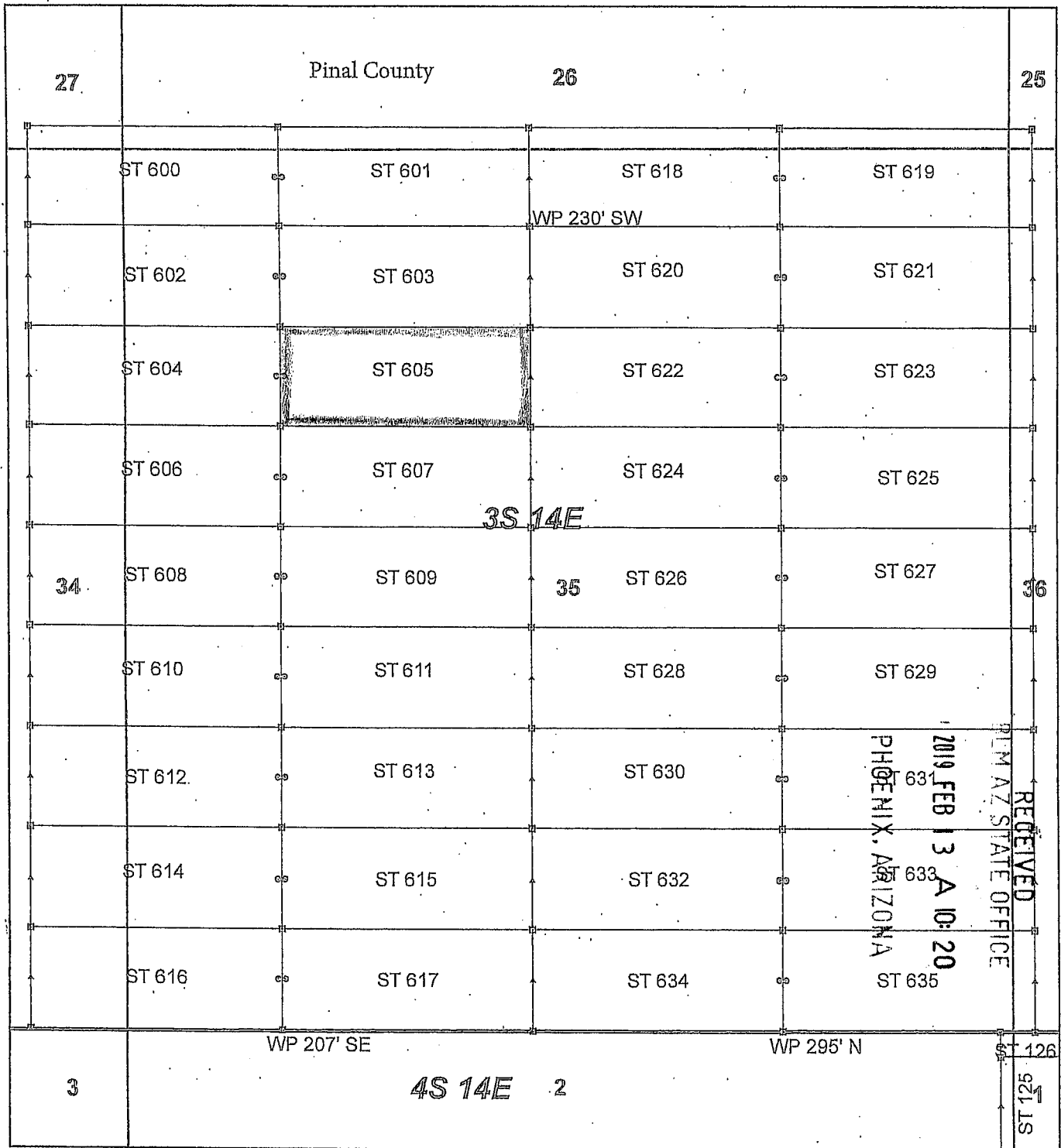
KENNECOTT EXPLORATION COMPANY



By: Erik Best, its Operating Officer

RECEIVED
PINAL COUNTY RECORDER
2019 FEB 13 A 10:20
PHOENIX, ARIZONA

AMC453700



Steamboat Claim Block, Arizona - Map 1

Steamboat - ST Lode Mining Claims
 T3S and T4S, R14E G&SRM
 Gila and Pinal Counties, Arizona
 Located January 11 - 19, 2019


Monuments are 1-1/2" by 1-1/2" by 5' Wood Posts projecting at least four feet above the ground. Location Monuments are set 20' inside the Endline along the center of each claim, and are 1500' long X 600' wide unless otherwise depicted and as detailed in the attached Certificate of Location.

TIE POINT: The location monument of claims ST 015 - ST 599 is tied to the northeast corner of Section 33, while the location monument of claims ST 600 - ST 677 and STC 001 - STC 042 is tied to the northeast corner of Section 28, Township 3S, Range 15E, G&SRM, Gila County, Arizona, its distance as shown on the attached Certificate of Location. Bearings and distance are grid north.

Any overlap onto pre-existing lode claims, or Private Land, is acknowledged as non-locatable, and any overlapping portion is acknowledged as invalid.

Legend

- Corner
- ▲ End Center
- Location Monument
- Claim Boundary
- Section
- Township



AMC453700

Claims Filed By-
 Kennecott Exploration Company
 2640 West 1700 South
 Salt Lake City, UT 84104

When recorded return to:
Kennecott Exploration Company – Land Dept.
2640 West 1700 South
Salt Lake City, UT 84104

ARIZONA NOTICE OF LOCATION
(LODE CLAIM)

NOTICE IS HEREBY GIVEN THAT KENNECOTT EXPLORATION COMPANY, whose mailing address is 2640 West 1700 South, Salt Lake City, Utah 84104 by its undersigned officer, makes this location of the ST 606 Lode Mining Claim, in Pinal County, Arizona.

The general course of the claim is from the East to West, and said claim is within the:

<u>Quarter</u>	<u>Section</u>	<u>Township</u>	<u>Range</u>
NW	35	3S	14E
NE	34	3S	14E

Pinal County, Arizona, G&SRM.

This claim is 1500 feet in length and 600 feet in width. This Notice of Location is posted on the centerline of the claim. The claim runs from the location monument on which this notice is posted 20 feet in an easterly direction to the East endline, and 1480 feet in a westerly direction to the West endline. The claim boundaries are marked by six monuments, one at each corner and one at the center of each endline. The location monument on which this notice is posted is situated within Section 35, T3S, R14E, Pinal County, Arizona, G&SRM, and is approximately 25464 feet West and 7683 feet South from the NE corner of Section 28, T3S, R15E, Gila County, Arizona, G&SRM. Any overlaps onto pre-existing lode claims, private or State Land are acknowledged as pre-existing rights and that portion of said overlap is acknowledged as invalid.

The undersigned claims the ground as depicted on the map that is attached to a copy of this Notice of Location filed in the office of the Recorder, Pinal County, Arizona.

The claim has been monumented in accordance with State and Federal law. Corner, end centers and location monuments are posts, 1-1/2" x 1-1/2" x 5' projecting at least 4' above the ground.

Located, dated and posted on the ground this 17th day of January, 2019.

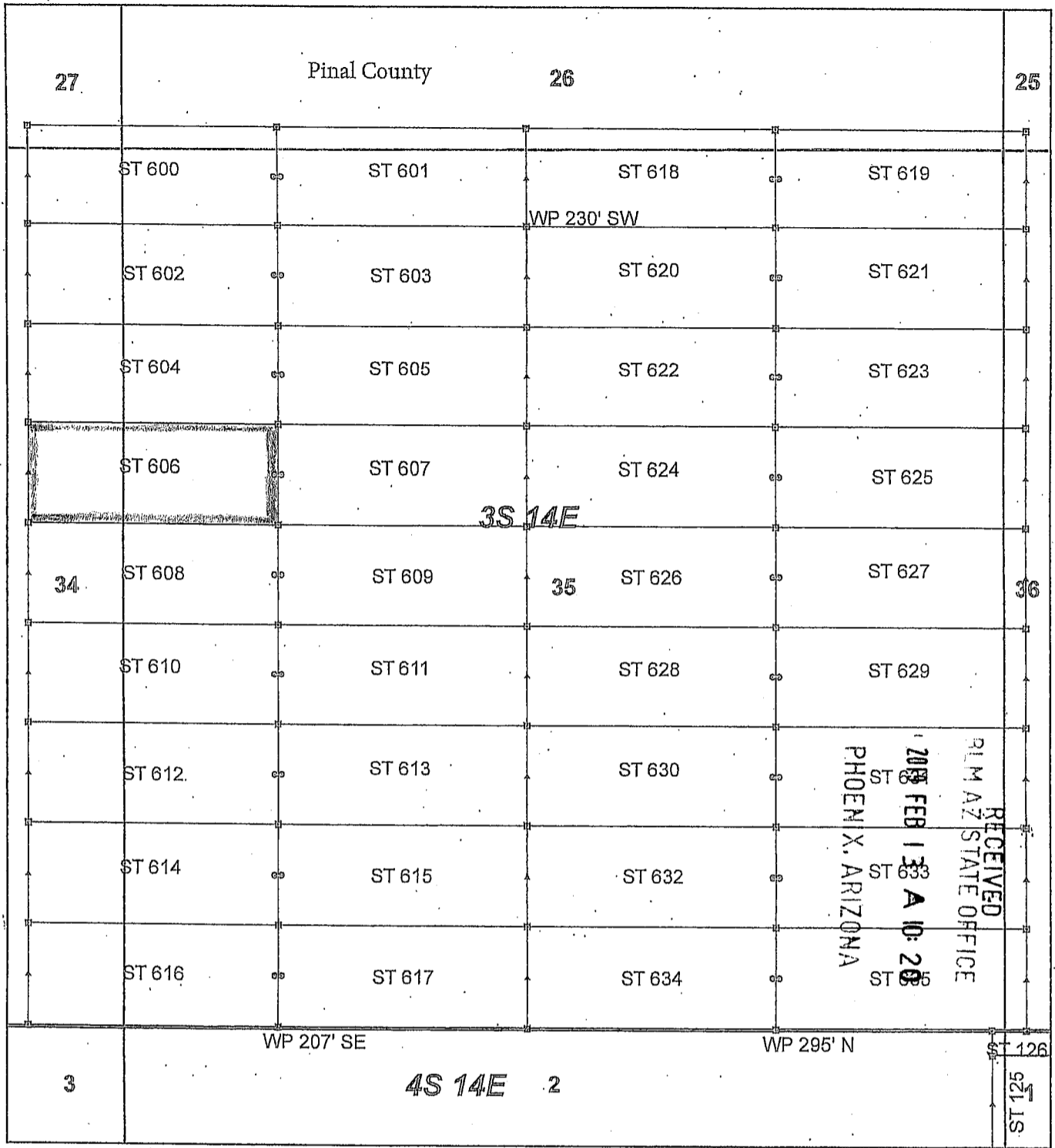
KENNECOTT EXPLORATION COMPANY



By: Erik Best, its Operating Officer

RECEIVED
PHOENIX, ARIZONA
2019 FEB 13 A 10:20
PINAL COUNTY RECORDER'S OFFICE

AMC453701



Steamboat Claim Block, Arizona - Map 1

Steamboat - ST Lode Mining Claims
 T3S and T4S, R14E G&SRM
 Gila and Pinal Counties, Arizona
 Located January 11 - 19, 2019

Monuments are 1-1/2" by 1-1/2" by 5' Wood Posts projecting at least four feet above the ground. Location Monuments are set 20' inside the Endline along the center of each claim, and are 1500' long X 600' wide unless otherwise depicted and as detailed in the attached Certificate of Location.


TIE POINT: The location monument of claims ST 015 - ST 599 is tied to the northeast corner of Section 33, while the location monument of claims ST 600 - ST 677 and STC 001 - STC 042 is tied to the northeast corner of Section 28, Township 3S, Range 15E, G&SRM, Gila County, Arizona, its distance as shown on the attached Certificate of Location. Bearings and distance are grid north.

Any overlap onto pre-existing lode claims, or Private Land, is acknowledged as non-locatable, and any overlapping portion is acknowledged as invalid.

Claims Filed By-
 Kennecott Exploration Company
 2640 West 1700 South
 Salt Lake City, UT 84104



Legend	
■	Corner
▲	End Center
●	Location Monument
□	Claim Boundary
□	Section
□	Township



AMC 453701

When recorded return to:
Kennecott Exploration Company – Land Dept.
2640 West 1700 South
Salt Lake City, UT 84104

ARIZONA NOTICE OF LOCATION
(LODE CLAIM)

NOTICE IS HEREBY GIVEN THAT KENNECOTT EXPLORATION COMPANY, whose mailing address is 2640 West 1700 South, Salt Lake City, Utah 84104 by its undersigned officer, makes this location of the ST 607 Lode Mining Claim, in Pinal County, Arizona.

The general course of the claim is from the East to West, and said claim is within the:

<u>Quarter</u>	<u>Section</u>	<u>Township</u>	<u>Range</u>
NW	35	3S	14E

Pinal County, Arizona, G&SRM.


This claim is 1500 feet in length and 600 feet in width. This Notice of Location is posted on the centerline of the claim. The claim runs from the location monument on which this notice is posted 1480 feet in an easterly direction to the East endline, and 20 feet in a westerly direction to the West endline. The claim boundaries are marked by six monuments, one at each corner and one at the center of each endline. The location monument on which this notice is posted is situated within Section 35, T3S, R14E, Pinal County, Arizona, G&SRM, and is approximately 25424 feet West and 7683 feet South from the NE corner of Section 28, T3S, R15E, Gila County, Arizona, G&SRM. Any overlaps onto pre-existing lode claims, private or State Land are acknowledged as pre-existing rights and that portion of said overlap is acknowledged as invalid.

The undersigned claims the ground as depicted on the map that is attached to a copy of this Notice of Location filed in the office of the Recorder, Pinal County, Arizona.

The claim has been monumented in accordance with State and Federal law. Corner, end centers and location monuments are posts, 1-1/2" x 1-1/2" x 5' projecting at least 4' above the ground.

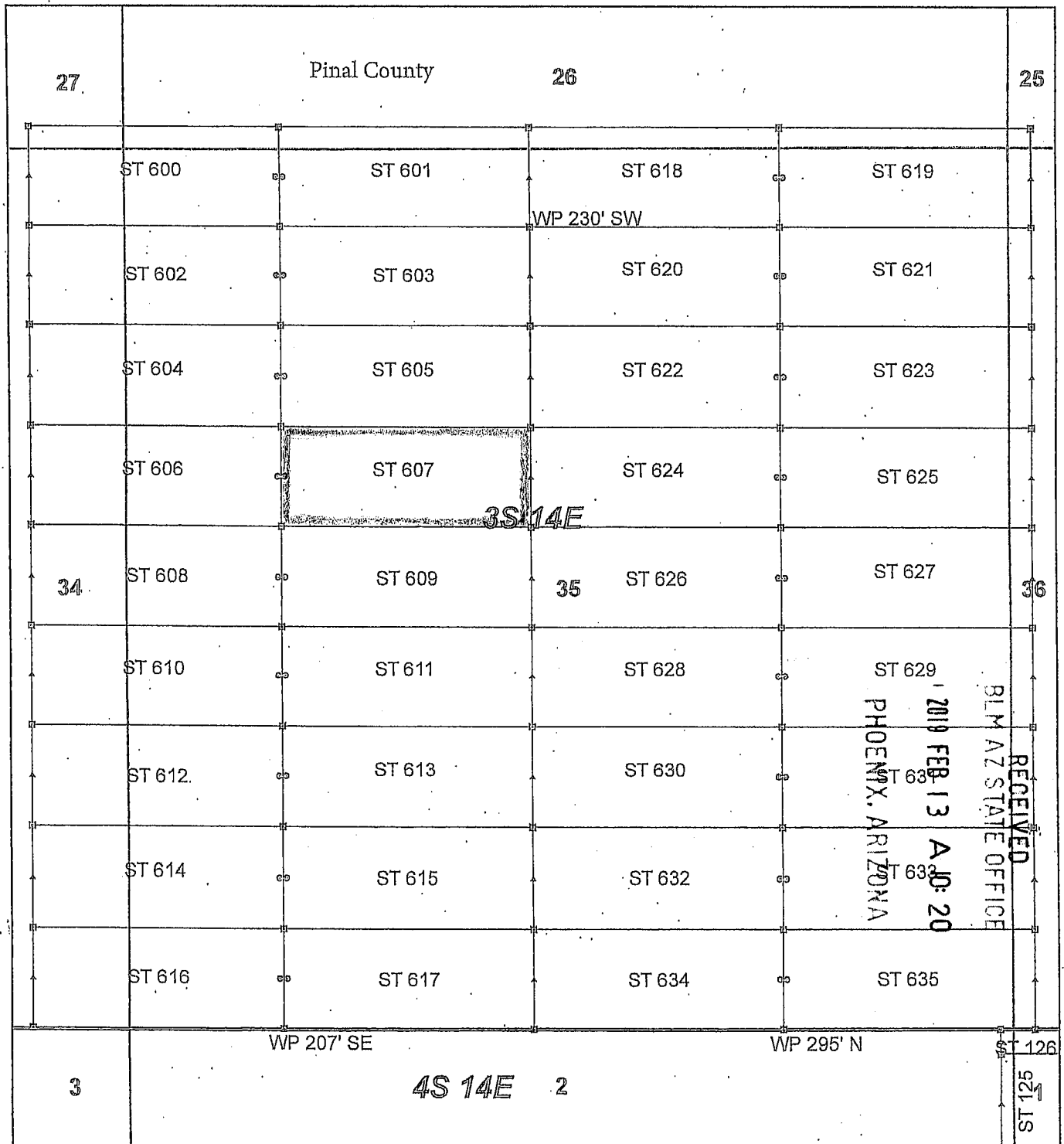
Located, dated and posted on the ground this 17th day of January, 2019.

KENNECOTT EXPLORATION COMPANY


By: Erik Best, its Operating Officer

RECEIVED
P.L.M. AZ STATE OFFICE
2019 FEB 13 A 10:20
PHOENIX, ARIZONA

AM0453702



AN0453702

Steamboat Claim Block, Arizona - Map 1

Steamboat - ST Lode Mining Claims
 T3S and T4S, R14E G&SRM
 Gila and Pinal Counties, Arizona
 Located January 11 - 19, 2019

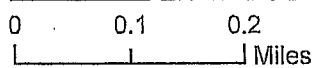
Monuments are 1-1/2" by 1-1/2" by 5' Wood Posts projecting at least four feet above the ground. Location Monuments are set 20' inside the Endline along the center of each claim, and are 1500' long X 600' wide unless otherwise depicted and as detailed in the attached Certificate of Location.

TIE POINT: The location monument of claims ST 015 - ST 599 is tied to the northeast corner of Section 33, while the location monument of claims ST 600 - ST 677 and STC 001 - STC 042 is tied to the northeast corner of Section 28, Township 3S, Range 15E, G&SRM, Gila County, Arizona, its distance as shown on the attached Certificate of Location. Bearings and distance are grid north.

Any overlap onto pre-existing lode claims, or Private Land, is acknowledged as non-locatable, and any overlapping portion is acknowledged as invalid.

Legend

- ▣ Corner
- ▲ End Center
- Location Monument
- ▭ Claim Boundary
- ▭ Section
- ▭ Township



Claims Filed By-
 Kennecott Exploration Company
 2640 West 1700 South
 Salt Lake City, UT 84104

When recorded return to:
Kennecott Exploration Company – Land Dept.
2640 West 1700 South
Salt Lake City, UT 84104

ARIZONA NOTICE OF LOCATION
(LODE CLAIM)

NOTICE IS HEREBY GIVEN THAT KENNECOTT EXPLORATION COMPANY, whose mailing address is 2640 West 1700 South, Salt Lake City, Utah 84104 by its undersigned officer, makes this location of the ST 608 Lode Mining Claim, in Pinal County, Arizona.

The general course of the claim is from the East to West, and said claim is within the:

<u>Quarter</u>	<u>Section</u>	<u>Township</u>	<u>Range</u>
NW	35	3S	14E
SW	35	3S	14E
NE	34	3S	14E
SE	34	3S	14E

Pinal County, Arizona, G&SRM.

This claim is 1500 feet in length and 600 feet in width. This Notice of Location is posted on the centerline of the claim. The claim runs from the location monument on which this notice is posted 20 feet in an easterly direction to the East endline, and 1480 feet in a westerly direction to the West endline. The claim boundaries are marked by six monuments, one at each corner and one at the center of each endline. The location monument on which this notice is posted is situated within Section 35, T3S, R14E, Pinal County, Arizona, G&SRM, and is approximately 25464 feet West and 8283 feet South from the NE corner of Section 28, T3S, R15E, Gila County, Arizona, G&SRM. Any overlaps onto pre-existing lode claims, private or State Land are acknowledged as pre-existing rights and that portion of said overlap is acknowledged as invalid.

The undersigned claims the ground as depicted on the map that is attached to a copy of this Notice of Location filed in the office of the Recorder, Pinal County, Arizona.

The claim has been monumented in accordance with State and Federal law. Corner, end centers and location monuments are posts, 1-1/2" x 1-1/2" x 5' projecting at least 4' above the ground.

Located, dated and posted on the ground this 17th day of January, 2019.

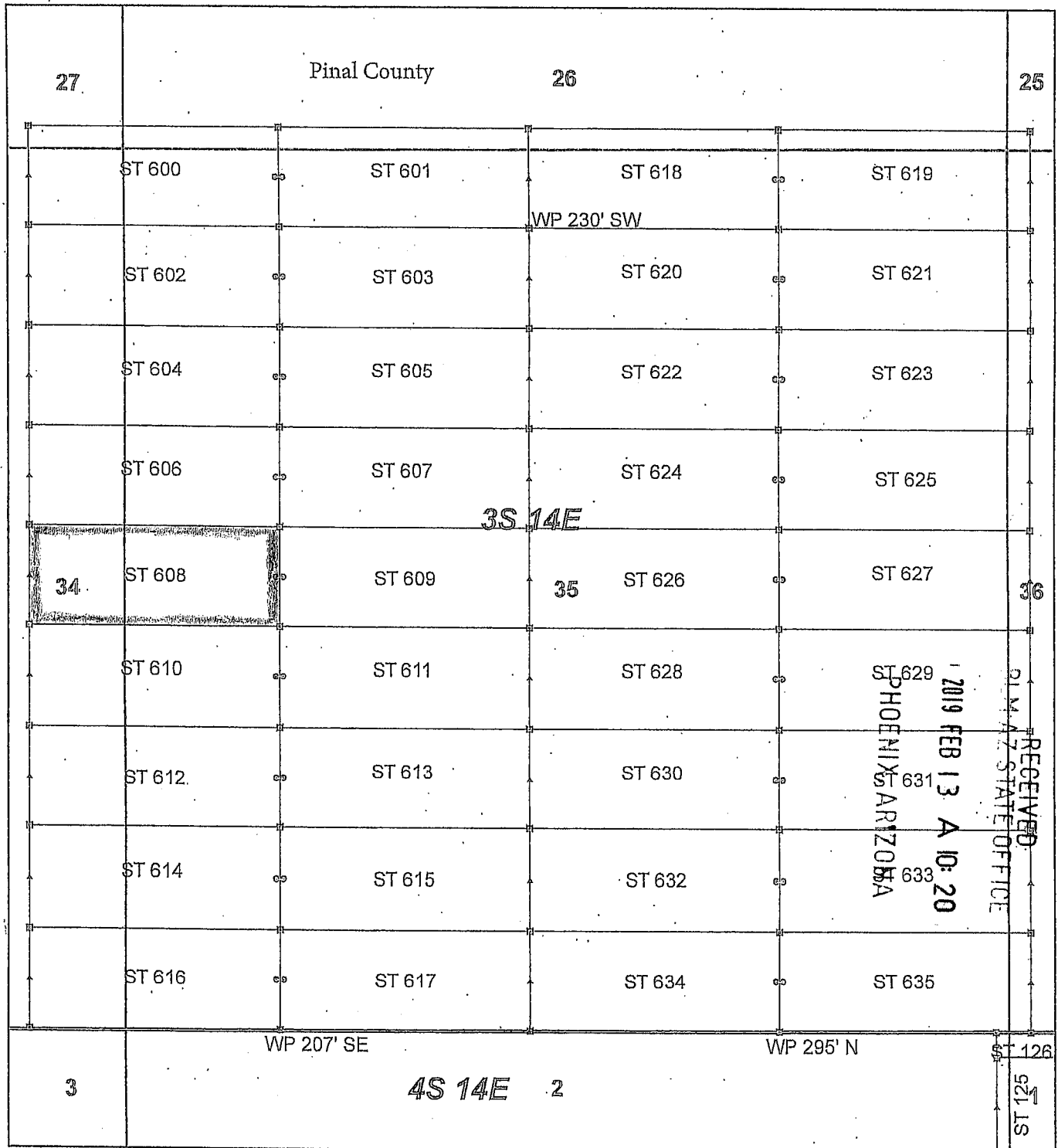
KENNECOTT EXPLORATION COMPANY



By: Erik Best, its Operating Officer

RECEIVED
PINAL COUNTY RECORDER'S OFFICE
2019 FEB 13 A 10:20
PHOENIX, ARIZONA

AM0453703



Steamboat Claim Block, Arizona - Map 1

Steamboat - ST Lode Mining Claims
 T3S and T4S, R14E G&SRM
 Gila and Pinal Counties, Arizona
 Located January 11 - 19, 2019

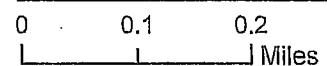
Monuments are 1-1/2" by 1-1/2" by 5' Wood Posts projecting at least four feet above the ground. Location Monuments are set 20' inside the Endline along the center of each claim, and are 1500' long X 600' wide unless otherwise depicted and as detailed in the attached Certificate of Location.

TIE POINT: The location monument of claims ST 015 - ST 599 is tied to the northeast corner of Section 33, while the location monument of claims ST 600 - ST 677 and STC 001 - STC 042 is tied to the northeast corner of Section 28, Township 3S, Range 15E, G&SRM, Gila County, Arizona, its distance as shown on the attached Certificate of Location. Bearings and distance are grid north.

Any overlap onto pre-existing lode claims, or Private Land, is acknowledged as non-locatable, and any overlapping portion is acknowledged as invalid.

Legend

- ▣ Corner
- ▲ End Center
- Location Monument
- ▭ Claim Boundary
- ▭ Section
- ▭ Township



AN0453703

Claims Filed By-
 Kennecott Exploration Company
 2640 West 1700 South
 Salt Lake City, UT 84104

When recorded return to:
Kennecott Exploration Company – Land Dept.
2640 West 1700 South
Salt Lake City, UT 84104

ARIZONA NOTICE OF LOCATION
(LODE CLAIM)

NOTICE IS HEREBY GIVEN THAT KENNECOTT EXPLORATION COMPANY, whose mailing address is 2640 West 1700 South, Salt Lake City, Utah 84104 by its undersigned officer, makes this location of the ST 609 Lode Mining Claim, in Pinal County, Arizona.

The general course of the claim is from the East to West, and said claim is within the:

<u>Quarter</u>	<u>Section</u>	<u>Township</u>	<u>Range</u>
NW	35	3S	14E
SW	35	3S	14E

Pinal County, Arizona, G&SRM.


This claim is 1500 feet in length and 600 feet in width. This Notice of Location is posted on the centerline of the claim. The claim runs from the location monument on which this notice is posted 1480 feet in an easterly direction to the East endline, and 20 feet in a westerly direction to the West endline. The claim boundaries are marked by six monuments, one at each corner and one at the center of each endline. The location monument on which this notice is posted is situated within Section 35, T3S, R14E, Pinal County, Arizona, G&SRM, and is approximately 25424 feet West and 8283 feet South from the NE corner of Section 28, T3S, R15E, Gila County, Arizona, G&SRM. Any overlaps onto pre-existing lode claims, private or State Land are acknowledged as pre-existing rights and that portion of said overlap is acknowledged as invalid.

The undersigned claims the ground as depicted on the map that is attached to a copy of this Notice of Location filed in the office of the Recorder, Pinal County, Arizona.

The claim has been monumented in accordance with State and Federal law. Corner, end centers and location monuments are posts, 1-1/2" x 1-1/2" x 5' projecting at least 4' above the ground.

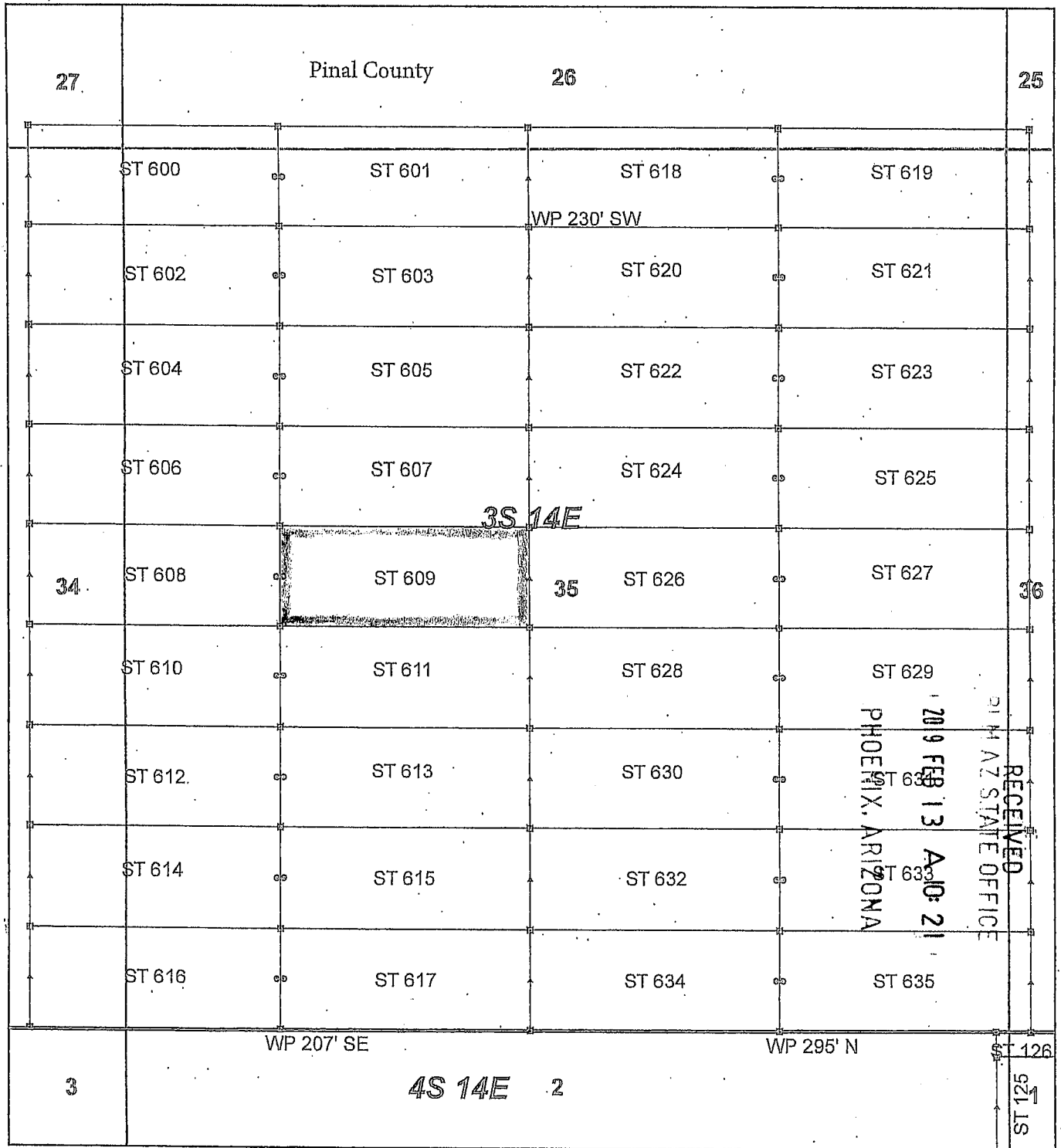
Located, dated and posted on the ground this 17th day of January, 2019.

KENNECOTT EXPLORATION COMPANY


By: Erik Best, its Operating Officer

RECEIVED
AZ STATE OFFICE
2019 FEB 13 A 10: 21
PHOENIX, ARIZONA

AMC453704



Steamboat Claim Block, Arizona - Map 1

Steamboat - ST Lode Mining Claims
 T3S and T4S, R14E G&SRM
 Gila and Pinal Counties, Arizona
 Located January 11 - 19, 2019


Monuments are 1-1/2" by 1-1/2" by 5' Wood Posts projecting at least four feet above the ground. Location Monuments are set 20' inside the Endline along the center of each claim, and are 1500' long X 600' wide unless otherwise depicted and as detailed in the attached Certificate of Location.

TIE POINT: The location monument of claims ST 015 - ST 599 is tied to the northeast corner of Section 33, while the location monument of claims ST 600 - ST 677 and STC 001 - STC 042 is tied to the northeast corner of Section 28, Township 3S, Range 15E, G&SRM, Gila County, Arizona, its distance as shown on the attached Certificate of Location. Bearings and distance are grid north.

Any overlap onto pre-existing lode claims, or Private Land, is acknowledged as non-locatable, and any overlapping portion is acknowledged as invalid.

Legend

- Corner
- ▲ End Center
- Location Monument
- Claim Boundary
- Section
- Township



Claims Filed By-
 Kennecott Exploration Company
 2640 West 1700 South
 Salt Lake City, UT 84104

AM0453704

When recorded return to:
Kennecott Exploration Company – Land Dept.
2640 West 1700 South
Salt Lake City, UT 84104

ARIZONA NOTICE OF LOCATION
(LODE CLAIM)

NOTICE IS HEREBY GIVEN THAT KENNECOTT EXPLORATION COMPANY, whose mailing address is 2640 West 1700 South, Salt Lake City, Utah 84104 by its undersigned officer, makes this location of the ST 610 Lode Mining Claim, in Pinal County, Arizona.

The general course of the claim is from the East to West, and said claim is within the:

<u>Quarter</u>	<u>Section</u>	<u>Township</u>	<u>Range</u>
SW	35	3S	14E
SE	34	3S	14E

Pinal County, Arizona, G&SRM.


This claim is 1500 feet in length and 600 feet in width. This Notice of Location is posted on the centerline of the claim. The claim runs from the location monument on which this notice is posted 20 feet in an easterly direction to the East endline, and 1480 feet in a westerly direction to the West endline. The claim boundaries are marked by six monuments, one at each corner and one at the center of each endline. The location monument on which this notice is posted is situated within Section 35, T3S, R14E, Pinal County, Arizona, G&SRM, and is approximately 25464 feet West and 8883 feet South from the NE corner of Section 28, T3S, R15E, Gila County, Arizona, G&SRM. Any overlaps onto pre-existing lode claims, private or State Land are acknowledged as pre-existing rights and that portion of said overlap is acknowledged as invalid.

The undersigned claims the ground as depicted on the map that is attached to a copy of this Notice of Location filed in the office of the Recorder, Pinal County, Arizona.

The claim has been monumented in accordance with State and Federal law. Corner, end centers and location monuments are posts, 1-1/2" x 1-1/2" x 5' projecting at least 4' above the ground.

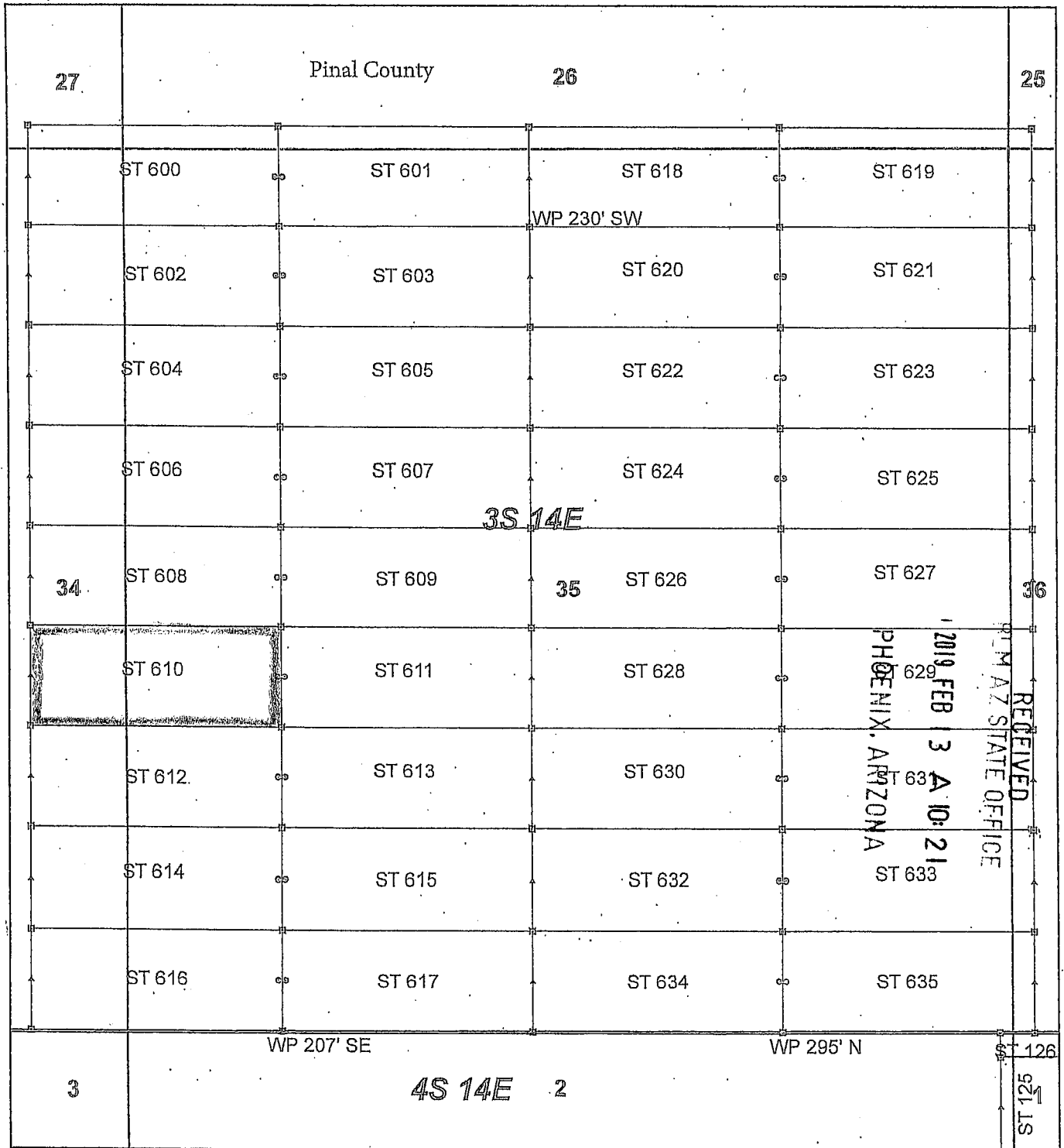
Located, dated and posted on the ground this 17th day of January, 2019.

KENNECOTT EXPLORATION COMPANY


By: Erik Best, its Operating Officer

RECEIVED
PINAL STATE OFFICE
2019 FEB 13 A 10:21
PHOENIX, ARIZONA

AMC 453705



Steamboat Claim Block, Arizona - Map 1

Steamboat - ST Lode Mining Claims
 T3S and T4S, R14E G&SRM
 Gila and Pinal Counties, Arizona
 Located January 11 - 19, 2019

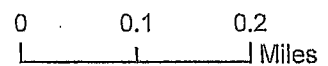
Monuments are 1-1/2" by 1-1/2" by 5' Wood Posts projecting at least four feet above the ground. Location Monuments are set 20' inside the Endline along the center of each claim, and are 1500' long X 600' wide unless otherwise depicted and as detailed in the attached Certificate of Location.

TIE POINT: The location monument of claims ST 015 - ST 599 is tied to the northeast corner of Section 33, while the location monument of claims ST 600 - ST 677 and STC 001 - STC 042 is tied to the northeast corner of Section 28, Township 3S, Range 15E, G&SRM, Gila County, Arizona, its distance as shown on the attached Certificate of Location. Bearings and distance are grid north.

Any overlap onto pre-existing lode claims, or Private Land, is acknowledged as non-locatable, and any overlapping portion is acknowledged as invalid.

Legend

- Corner
- ▲ End Center
- Location Monument
- Claim Boundary
- Section
- Township



AMC 453705

Claims Filed By-
 Kennecott Exploration Company
 2640 West 1700 South
 Salt Lake City, UT 84104

When recorded return to:
Kennecott Exploration Company – Land Dept.
2640 West 1700 South
Salt Lake City, UT 84104

ARIZONA NOTICE OF LOCATION
(LODE CLAIM)

NOTICE IS HEREBY GIVEN THAT KENNECOTT EXPLORATION COMPANY, whose mailing address is 2640 West 1700 South, Salt Lake City, Utah 84104 by its undersigned officer, makes this location of the ST 611 Lode Mining Claim, in Pinal County, Arizona.

The general course of the claim is from the East to West, and said claim is within the:

<u>Quarter</u>	<u>Section</u>	<u>Township</u>	<u>Range</u>
SW	35	3S	14E

Pinal County, Arizona, G&SRM.

This claim is 1500 feet in length and 600 feet in width. This Notice of Location is posted on the centerline of the claim. The claim runs from the location monument on which this notice is posted 1480 feet in an easterly direction to the East endline, and 20 feet in a westerly direction to the West endline. The claim boundaries are marked by six monuments, one at each corner and one at the center of each endline. The location monument on which this notice is posted is situated within Section 35, T3S, R14E, Pinal County, Arizona, G&SRM, and is approximately 25424 feet West and 8883 feet South from the NE corner of Section 28, T3S, R15E, Gila County, Arizona, G&SRM. Any overlaps onto pre-existing lode claims, private or State Land are acknowledged as pre-existing rights and that portion of said overlap is acknowledged as invalid.

The undersigned claims the ground as depicted on the map that is attached to a copy of this Notice of Location filed in the office of the Recorder, Pinal County, Arizona.

The claim has been monumented in accordance with State and Federal law. Corner, end centers and location monuments are posts, 1-1/2" x 1-1/2" x 5' projecting at least 4' above the ground.

Located, dated and posted on the ground this 17th day of January, 2019.

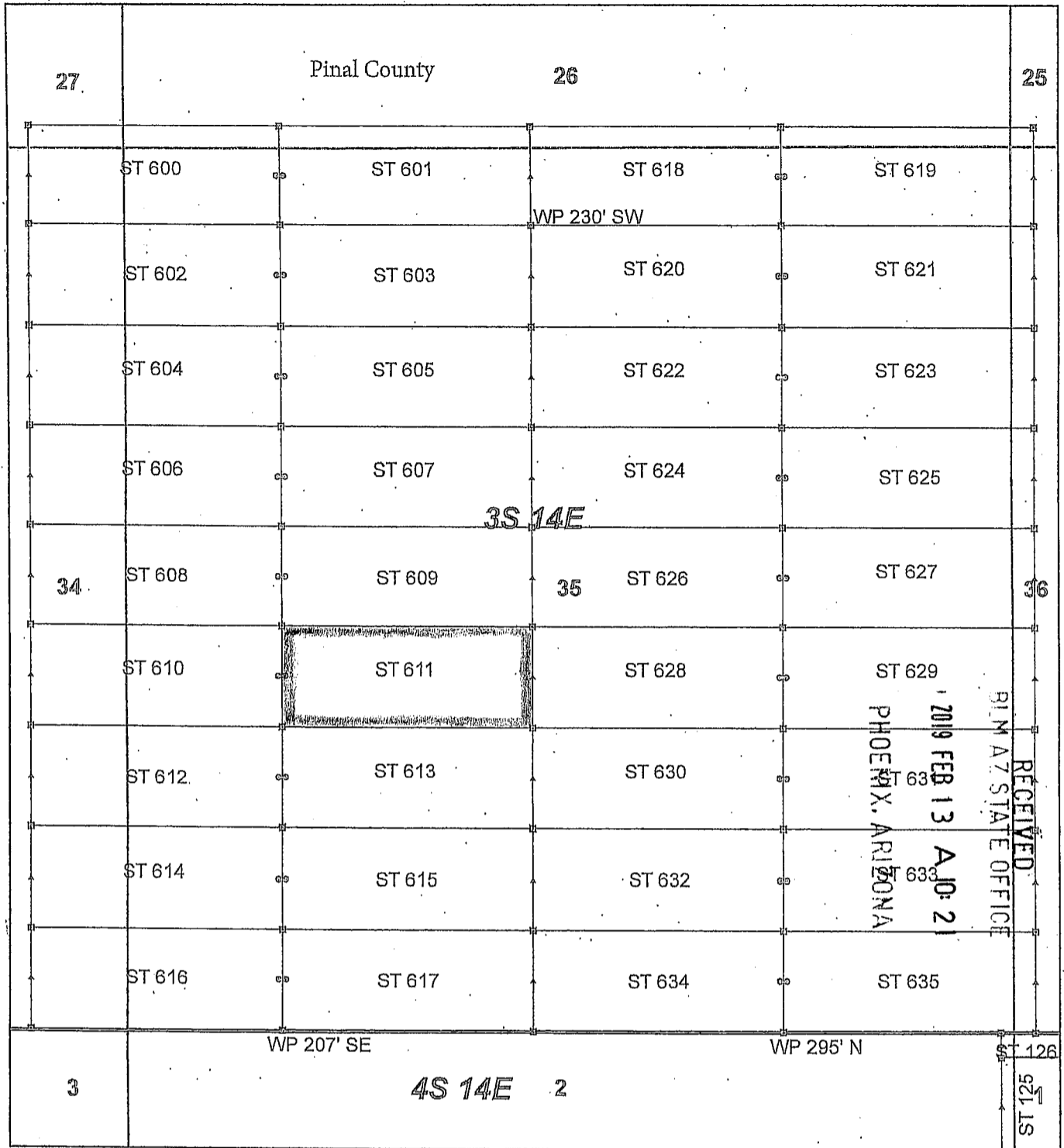
KENNECOTT EXPLORATION COMPANY



By: Erik Best, its Operating Officer

RECEIVED
91M AZ STATE OFFICE
2019 FEB 13 A 10: 21
PHOENIX, ARIZONA

AMC453706



Steamboat Claim Block, Arizona - Map 1

Steamboat - ST Lode Mining Claims
 T3S and T4S, R14E G&SRM
 Gila and Pinal Counties, Arizona
 Located January 11 - 19, 2019


Monuments are 1-1/2" by 1-1/2" by 5' Wood Posts projecting at least four feet above the ground. Location Monuments are set 20' inside the Endline along the center of each claim, and are 1500' long X 600' wide unless otherwise depicted and as detailed in the attached Certificate of Location.

TIE POINT: The location monument of claims ST 015 - ST 599 is tied to the northeast corner of Section 33, while the location monument of claims ST 600 - ST 677 and STC 001 - STC 042 is tied to the northeast corner of Section 28, Township 3S, Range 15E, G&SRM, Gila County, Arizona, its distance as shown on the attached Certificate of Location. Bearings and distance are grid north.

Any overlap onto pre-existing lode claims, or Private Land, is acknowledged as non-locatable, and any overlapping portion is acknowledged as invalid.

Legend

- ◻ Corner
- ▲ End Center
- Location Monument
- ▭ Claim Boundary
- ▭ Section
- ▭ Township



AMC453786

Claims Filed By-
 Kennecott Exploration Company
 2640 West 1700 South
 Salt Lake City, UT 84104

When recorded return to:
Kennecott Exploration Company – Land Dept.
2640 West 1700 South
Salt Lake City, UT 84104

ARIZONA NOTICE OF LOCATION
(LODE CLAIM)

NOTICE IS HEREBY GIVEN THAT KENNECOTT EXPLORATION COMPANY, whose mailing address is 2640 West 1700 South, Salt Lake City, Utah 84104 by its undersigned officer, makes this location of the ST 612 Lode Mining Claim, in Pinal County, Arizona.

The general course of the claim is from the East to West, and said claim is within the:

<u>Quarter</u>	<u>Section</u>	<u>Township</u>	<u>Range</u>
SW	35	3S	14E
SE	34	3S	14E

Pinal County, Arizona, G&SRM.

This claim is 1500 feet in length and 600 feet in width. This Notice of Location is posted on the centerline of the claim. The claim runs from the location monument on which this notice is posted 20 feet in an easterly direction to the East endline, and 1480 feet in a westerly direction to the West endline. The claim boundaries are marked by six monuments, one at each corner and one at the center of each endline. The location monument on which this notice is posted is situated within Section 35, T3S, R14E, Pinal County, Arizona, G&SRM, and is approximately 25464 feet West and 9483 feet South from the NE corner of Section 28, T3S, R15E, Gila County, Arizona, G&SRM. Any overlaps onto pre-existing lode claims, private or State Land are acknowledged as pre-existing rights and that portion of said overlap is acknowledged as invalid.

The undersigned claims the ground as depicted on the map that is attached to a copy of this Notice of Location filed in the office of the Recorder, Pinal County, Arizona.

The claim has been monumented in accordance with State and Federal law. Corner, end centers and location monuments are posts, 1-1/2" x 1-1/2" x 5' projecting at least 4' above the ground.

Located, dated and posted on the ground this 17th day of January, 2019.

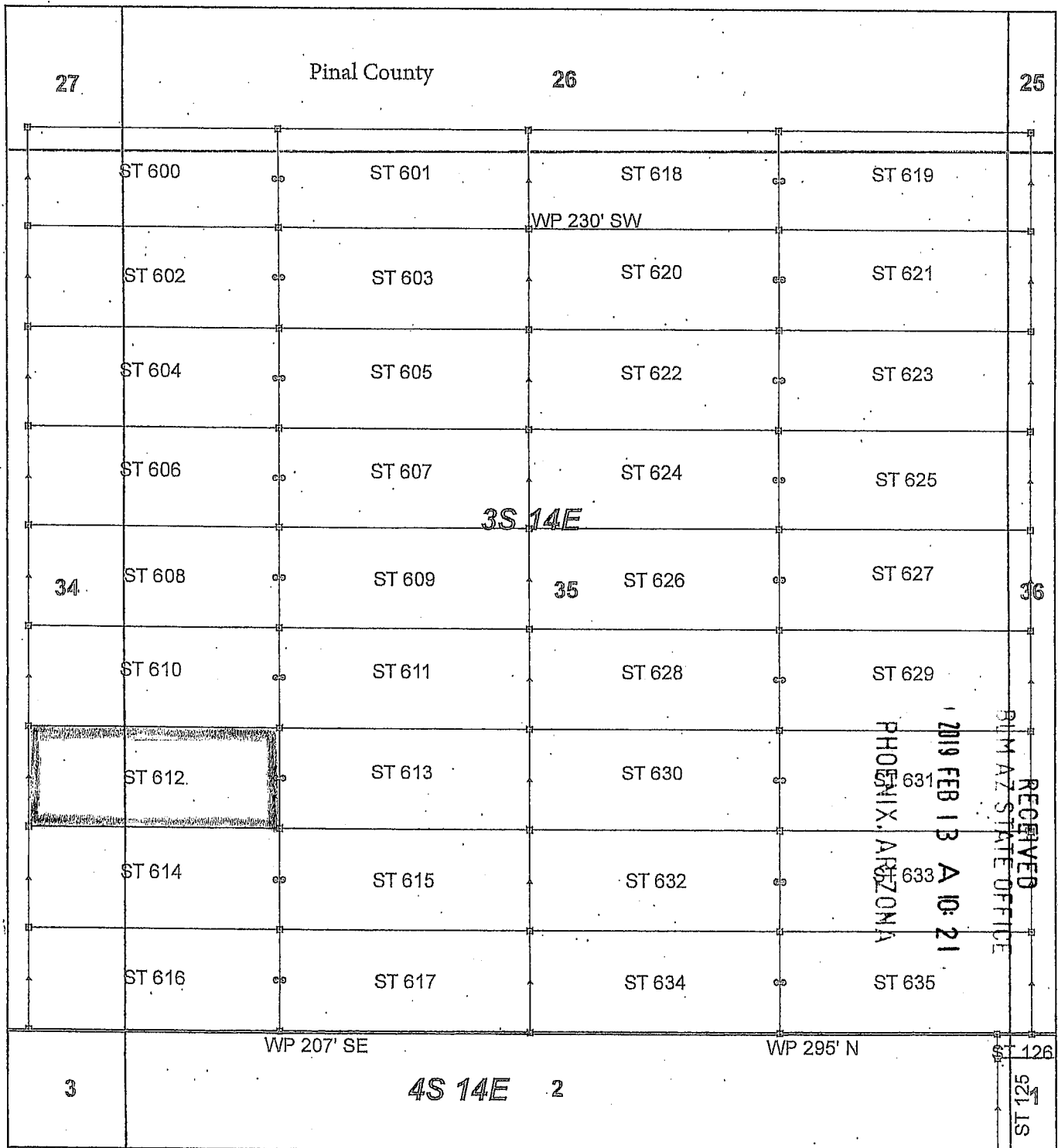
KENNECOTT EXPLORATION COMPANY



By: Erik Best, its Operating Officer

RECEIVED
D.M. AZ STATE OFFICE
2019 FEB 13 A 10:21
PHOENIX, ARIZONA

AMC453707



Steamboat Claim Block, Arizona - Map 1

Steamboat - ST Lode Mining Claims
 T3S and T4S, R14E G&SRM
 Gila and Pinal Counties, Arizona
 Located January 11 - 19, 2019

Monuments are 1-1/2" by 1-1/2" by 5' Wood Posts projecting at least four feet above the ground. Location Monuments are set 20' inside the Endline along the center of each claim, and are 1500' long X 600' wide unless otherwise depicted and as detailed in the attached Certificate of Location.

TIE POINT: The location monument of claims ST 015 - ST 599 is tied to the northeast corner of Section 33, while the location monument of claims ST 600 - ST 677 and STC 001 - STC 042 is tied to the northeast corner of Section 28, Township 3S, Range 15E, G&SRM, Gila County, Arizona, its distance as shown on the attached Certificate of Location. Bearings and distance are grid north.

Any overlap onto pre-existing lode claims, or Private Land, is acknowledged as non-locatable, and any overlapping portion is acknowledged as invalid.

Legend

- Corner
- ▲ End Center
- Location Monument
- Claim Boundary
- ▭ Section
- ▭ Township

0 0.1 0.2
 |-----|-----|
 Miles

AM04537071

Claims Filed By-
 Kennecott Exploration Company
 2640 West 1700 South
 Salt Lake City, UT 84104

When recorded return to:
Kennecott Exploration Company – Land Dept.
2640 West 1700 South
Salt Lake City, UT 84104

ARIZONA NOTICE OF LOCATION
(LODE CLAIM)

NOTICE IS HEREBY GIVEN THAT KENNECOTT EXPLORATION COMPANY, whose mailing address is 2640 West 1700 South, Salt Lake City, Utah 84104 by its undersigned officer, makes this location of the ST 613 Lode Mining Claim, in Pinal County, Arizona.

The general course of the claim is from the East to West, and said claim is within the:

<u>Quarter</u>	<u>Section</u>	<u>Township</u>	<u>Range</u>
SW	35	3S	14E
Pinal County, Arizona, G&SRM.			

This claim is 1500 feet in length and 600 feet in width. This Notice of Location is posted on the centerline of the claim. The claim runs from the location monument on which this notice is posted 1480 feet in an easterly direction to the East endline, and 20 feet in a westerly direction to the West endline. The claim boundaries are marked by six monuments, one at each corner and one at the center of each endline. The location monument on which this notice is posted is situated within Section 35, T3S, R14E, Pinal County, Arizona, G&SRM, and is approximately 25424 feet West and 9483 feet South from the NE corner of Section 28, T3S, R15E, Gila County, Arizona, G&SRM. Any overlaps onto pre-existing lode claims, private or State Land are acknowledged as pre-existing rights and that portion of said overlap is acknowledged as invalid.

The undersigned claims the ground as depicted on the map that is attached to a copy of this Notice of Location filed in the office of the Recorder, Pinal County, Arizona.

The claim has been monumented in accordance with State and Federal law. Corner, end centers and location monuments are posts, 1-1/2" x 1-1/2" x 5' projecting at least 4' above the ground.

Located, dated and posted on the ground this 17th day of January, 2019.

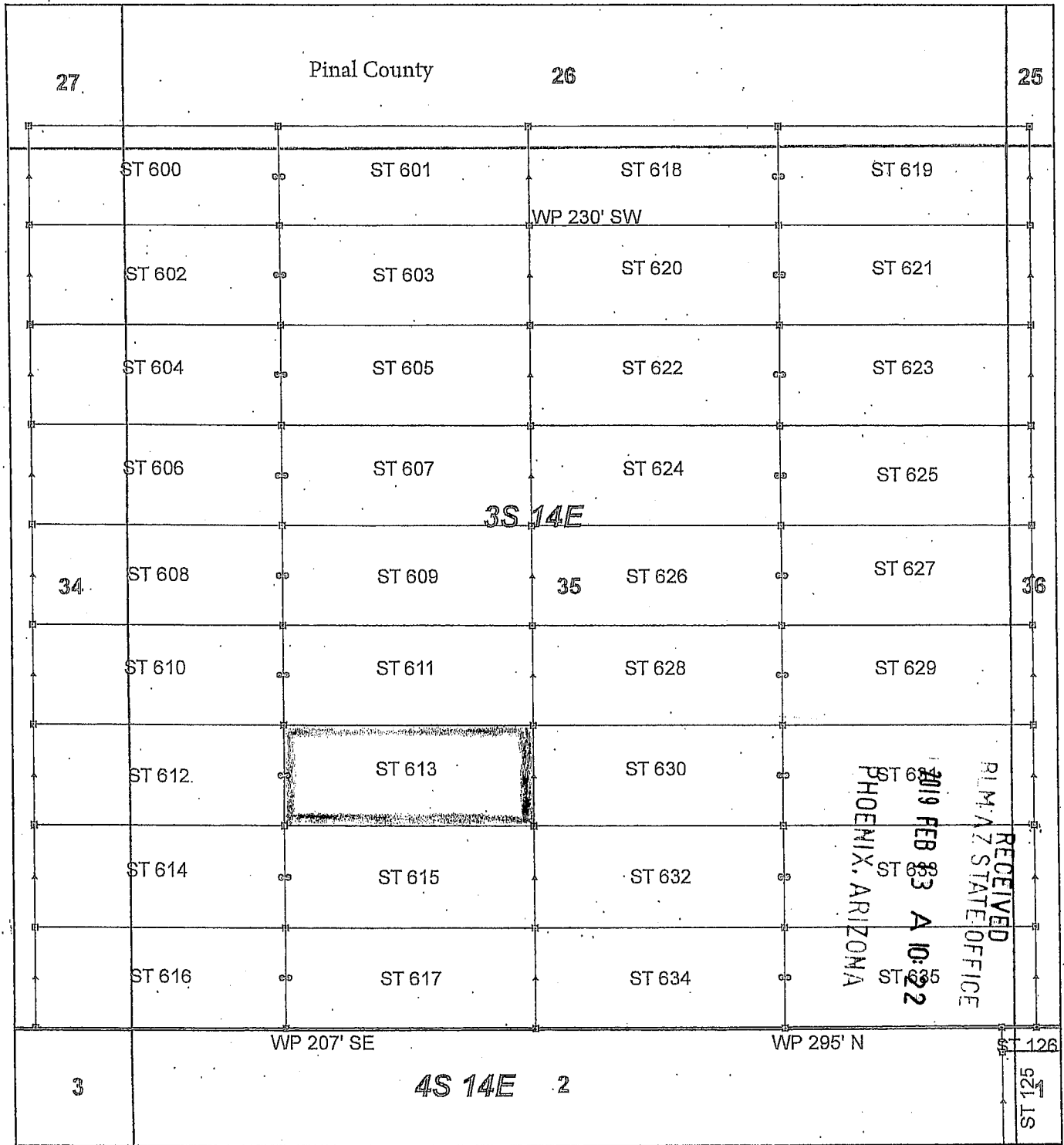
KENNECOTT EXPLORATION COMPANY



By: Erik Best, its Operating Officer

RECEIVED
P. M. AZ STATE OFFICE
2019 FEB 13 A 10: 21
PHOENIX, ARIZONA

AMC 453708



Steamboat Claim Block, Arizona - Map 1

Steamboat - ST Lode Mining Claims
 T3S and T4S, R14E G&SRM
 Gila and Pinal Counties, Arizona
 Located January 11 - 19, 2019


Monuments are 1-1/2" by 1-1/2" by 5' Wood Posts projecting at least four feet above the ground. Location Monuments are set 20' inside the Endline along the center of each claim, and are 1500' long X 600' wide unless otherwise depicted and as detailed in the attached Certificate of Location.

TIE POINT: The location monument of claims ST 015 - ST 599 is tied to the northeast corner of Section 33, while the location monument of claims ST 600 - ST 677 and STC 001 - STC 042 is tied to the northeast corner of Section 28, Township 3S, Range 15E, G&SRM, Gila County, Arizona, its distance as shown on the attached Certificate of Location. Bearings and distance are grid north.

Any overlap onto pre-existing lode claims, or Private Land, is acknowledged as non-locatable, and any overlapping portion is acknowledged as invalid.

Legend

- ▣ Corner
- ▲ End Center
- Location Monument
- ▭ Claim Boundary
- ▭ Section
- ▭ Township



Claims Filed By-
 Kennecott Exploration Company
 2640 West 1700 South
 Salt Lake City, UT 84104

AM0453708

When recorded return to:
Kennecott Exploration Company – Land Dept.
2640 West 1700 South
Salt Lake City, UT 84104

ARIZONA NOTICE OF LOCATION
(LODE CLAIM)

NOTICE IS HEREBY GIVEN THAT KENNECOTT EXPLORATION COMPANY, whose mailing address is 2640 West 1700 South, Salt Lake City, Utah 84104 by its undersigned officer, makes this location of the ST 614 Lode Mining Claim, in Pinal County, Arizona.

The general course of the claim is from the East to West, and said claim is within the:

<u>Quarter</u>	<u>Section</u>	<u>Township</u>	<u>Range</u>
SW	35	3S	14E
SE	34	3S	14E

Pinal County, Arizona, G&SRM.


This claim is 1500 feet in length and 600 feet in width. This Notice of Location is posted on the centerline of the claim. The claim runs from the location monument on which this notice is posted 20 feet in an easterly direction to the East endline, and 1480 feet in a westerly direction to the West endline. The claim boundaries are marked by six monuments, one at each corner and one at the center of each endline. The location monument on which this notice is posted is situated within Section 35, T3S, R14E, Pinal County, Arizona, G&SRM, and is approximately 25464 feet West and 10083 feet South from the NE corner of Section 28, T3S, R15E, Gila County, Arizona, G&SRM. Any overlaps onto pre-existing lode claims, private or State Land are acknowledged as pre-existing rights and that portion of said overlap is acknowledged as invalid.

The undersigned claims the ground as depicted on the map that is attached to a copy of this Notice of Location filed in the office of the Recorder, Pinal County, Arizona.

The claim has been monumented in accordance with State and Federal law. Corner, end centers and location monuments are posts, 1-1/2" x 1-1/2" x 5' projecting at least 4' above the ground.

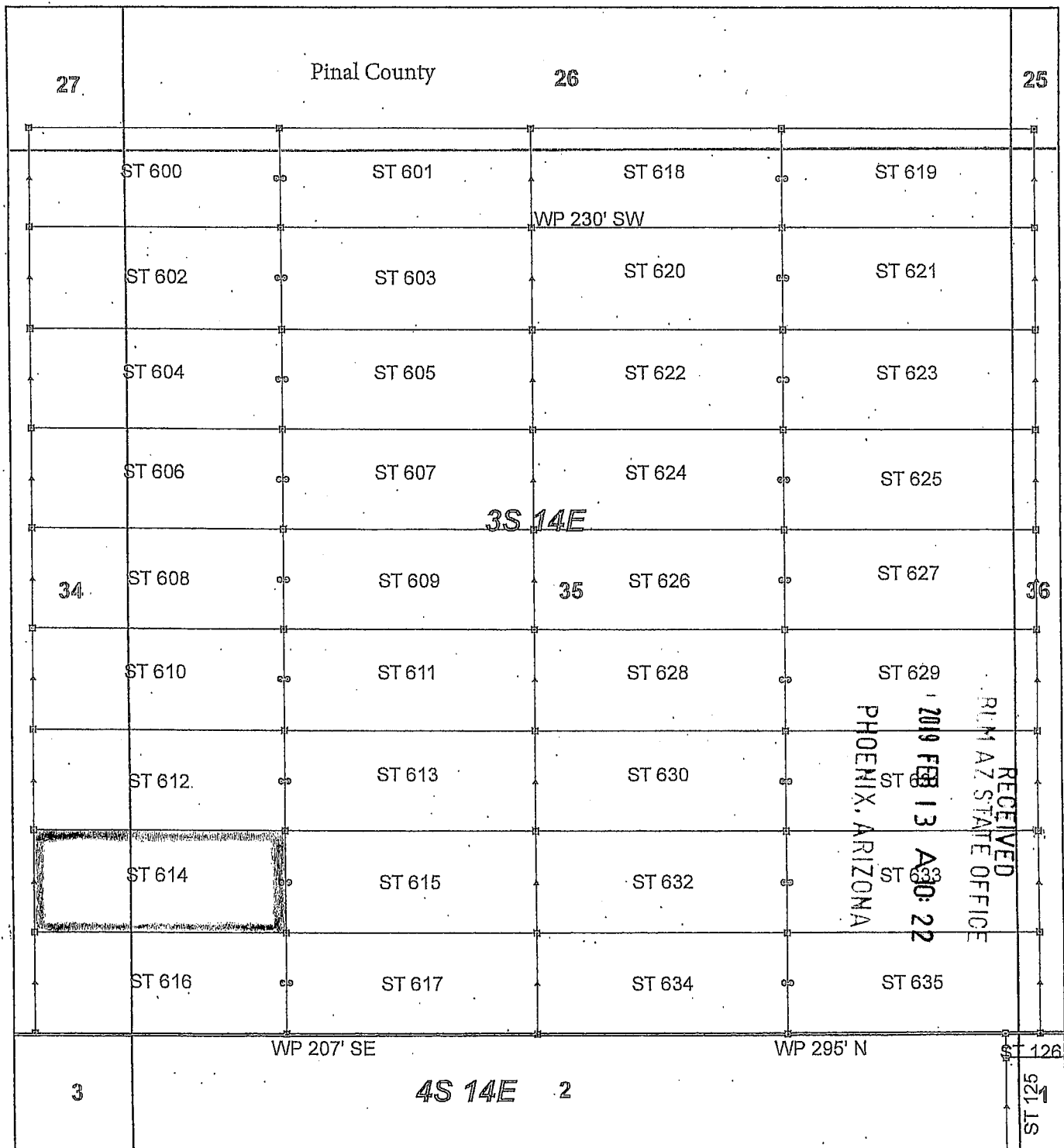
Located, dated and posted on the ground this 17th day of January, 2019.

KENNECOTT EXPLORATION COMPANY


By: Erik Best, its Operating Officer

RECEIVED
PINAL COUNTY STATE OFFICE
2019 FEB 13 A 10: 22
PHOENIX, ARIZONA

AM0453709



Steamboat Claim Block, Arizona - Map 1

Steamboat - ST Lode Mining Claims
 T3S and T4S, R14E G&SRM
 Gila and Pinal Counties, Arizona
 Located January 11 - 19, 2019

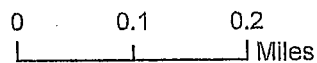
Monuments are 1-1/2" by 1-1/2" by 5' Wood Posts projecting at least four feet above the ground. Location Monuments are set 20' inside the Endline along the center of each claim, and are 1500' long X 600' wide unless otherwise depicted and as detailed in the attached Certificate of Location.

TIE POINT: The location monument of claims ST 015 - ST 599 is tied to the northeast corner of Section 33, while the location monument of claims ST 600 - ST 677 and STC 001 - STC 042 is tied to the northeast corner of Section 28, Township 3S, Range 15E, G&SRM, Gila County, Arizona, its distance as shown on the attached Certificate of Location. Bearings and distance are grid north.

Any overlap onto pre-existing lode claims, or Private Land, is acknowledged as non-locatable, and any overlapping portion is acknowledged as invalid.

Legend

- ▣ Corner
- ▲ End Center
- Location Monument
- ▭ Claim Boundary
- ▭ Section
- ▭ Township



AMC453709

Claims Filed By-
 Kennecott Exploration Company
 2640 West 1700 South
 Salt Lake City, UT 84104

When recorded return to:
Kennecott Exploration Company – Land Dept.
2640 West 1700 South
Salt Lake City, UT 84104

ARIZONA NOTICE OF LOCATION
(LODE CLAIM)

NOTICE IS HEREBY GIVEN THAT KENNECOTT EXPLORATION COMPANY, whose mailing address is 2640 West 1700 South, Salt Lake City, Utah 84104 by its undersigned officer, makes this location of the ST 615 Lode Mining Claim, in Pinal County, Arizona.

The general course of the claim is from the East to West, and said claim is within the:

<u>Quarter</u>	<u>Section</u>	<u>Township</u>	<u>Range</u>
SW	35	3S	14E

Pinal County, Arizona, G&SRM.

This claim is 1500 feet in length and 600 feet in width. This Notice of Location is posted on the centerline of the claim. The claim runs from the location monument on which this notice is posted 1480 feet in an easterly direction to the East endline, and 20 feet in a westerly direction to the West endline. The claim boundaries are marked by six monuments, one at each corner and one at the center of each endline. The location monument on which this notice is posted is situated within Section 35, T3S, R14E, Pinal County, Arizona, G&SRM, and is approximately 25424 feet West and 10083 feet South from the NE corner of Section 28, T3S, R15E, Gila County, Arizona, G&SRM. Any overlaps onto pre-existing lode claims, private or State Land are acknowledged as pre-existing rights and that portion of said overlap is acknowledged as invalid.

The undersigned claims the ground as depicted on the map that is attached to a copy of this Notice of Location filed in the office of the Recorder, Pinal County, Arizona.

The claim has been monumented in accordance with State and Federal law. Corner, end centers and location monuments are posts, 1-1/2" x 1-1/2" x 5' projecting at least 4' above the ground.

Located, dated and posted on the ground this 17th day of January, 2019.

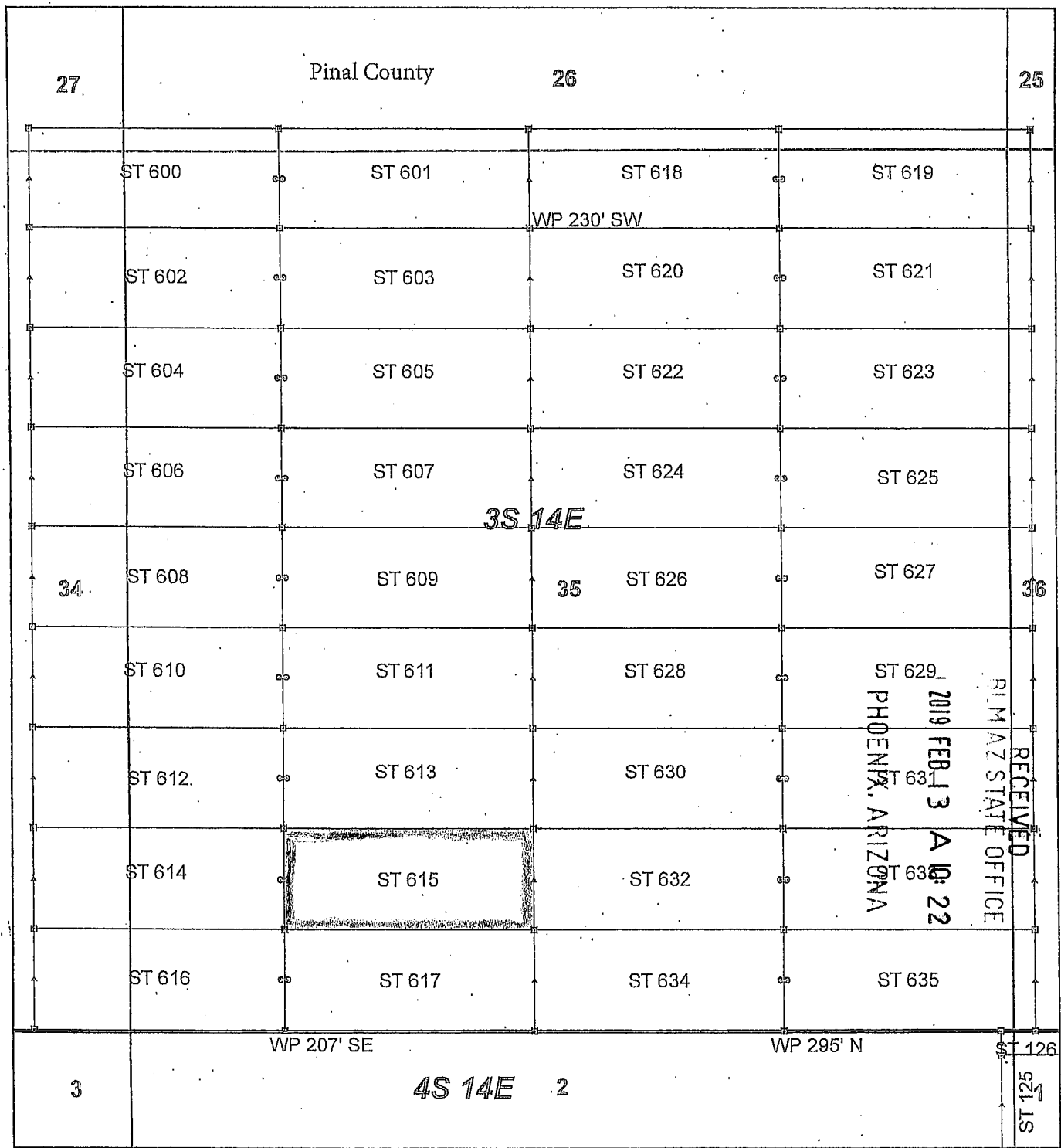
KENNECOTT EXPLORATION COMPANY



By: Erik Best, its Operating Officer

RECEIVED
PINAL COUNTY STATE OFFICE
2019 FEB 13 A 10: 22
PHOENIX, ARIZONA

AMC453710



Steamboat Claim Block, Arizona - Map 1

Steamboat - ST Lode Mining Claims
 T3S and T4S, R14E G&SRM
 Gila and Pinal Counties, Arizona
 Located January 11 - 19, 2019


Monuments are 1-1/2" by 1-1/2" by 5' Wood Posts projecting at least four feet above the ground. Location Monuments are set 20' inside the Endline along the center of each claim, and are 1500' long X 600' wide unless otherwise depicted and as detailed in the attached Certificate of Location.

TIE POINT: The location monument of claims ST 015 - ST 599 is tied to the northeast corner of Section 33, while the location monument of claims ST 600 - ST 677 and STC 001 - STC 042 is tied to the northeast corner of Section 28, Township 3S, Range 15E, G&SRM, Gila County, Arizona, its distance as shown on the attached Certificate of Location. Bearings and distance are grid north.

Any overlap onto pre-existing lode claims, or Private Land, is acknowledged as non-locatable, and any overlapping portion is acknowledged as invalid.

AMC 453710

Legend	
□	Corner
▲	End Center
●	Location Monument
▭	Claim Boundary
▭	Section
▭	Township



Claims Filed By-
 Kennecott Exploration Company
 2640 West 1700 South
 Salt Lake City, UT 84104

When recorded return to:
Kennecott Exploration Company – Land Dept.
2640 West 1700 South
Salt Lake City, UT 84104

ARIZONA NOTICE OF LOCATION
(LODE CLAIM)

NOTICE IS HEREBY GIVEN THAT KENNECOTT EXPLORATION COMPANY, whose mailing address is 2640 West 1700 South, Salt Lake City, Utah 84104 by its undersigned officer, makes this location of the ST 616 Lode Mining Claim, in Pinal County, Arizona.

The general course of the claim is from the East to West, and said claim is within the:

<u>Quarter</u>	<u>Section</u>	<u>Township</u>	<u>Range</u>
SW	35	3S	14E
SE	34	3S	14E

Pinal County, Arizona, G&SRM.


This claim is 1500 feet in length and 600 feet in width. This Notice of Location is posted on the centerline of the claim. The claim runs from the location monument on which this notice is posted 20 feet in an easterly direction to the East endline, and 1480 feet in a westerly direction to the West endline. The claim boundaries are marked by six monuments, one at each corner and one at the center of each endline. The location monument on which this notice is posted is situated within Section 35, T3S, R14E, Pinal County, Arizona, G&SRM, and is approximately 25464 feet West and 10683 feet South from the NE corner of Section 28, T3S, R15E, Gila County, Arizona, G&SRM. WP is 207' SE SE COR. Any overlaps onto pre-existing lode claims, private or State Land are acknowledged as pre-existing rights and that portion of said overlap is acknowledged as invalid.

The undersigned claims the ground as depicted on the map that is attached to a copy of this Notice of Location filed in the office of the Recorder, Pinal County, Arizona.

The claim has been monumented in accordance with State and Federal law. Corner, end centers and location monuments are posts, 1-1/2" x 1-1/2" x 5' projecting at least 4' above the ground.

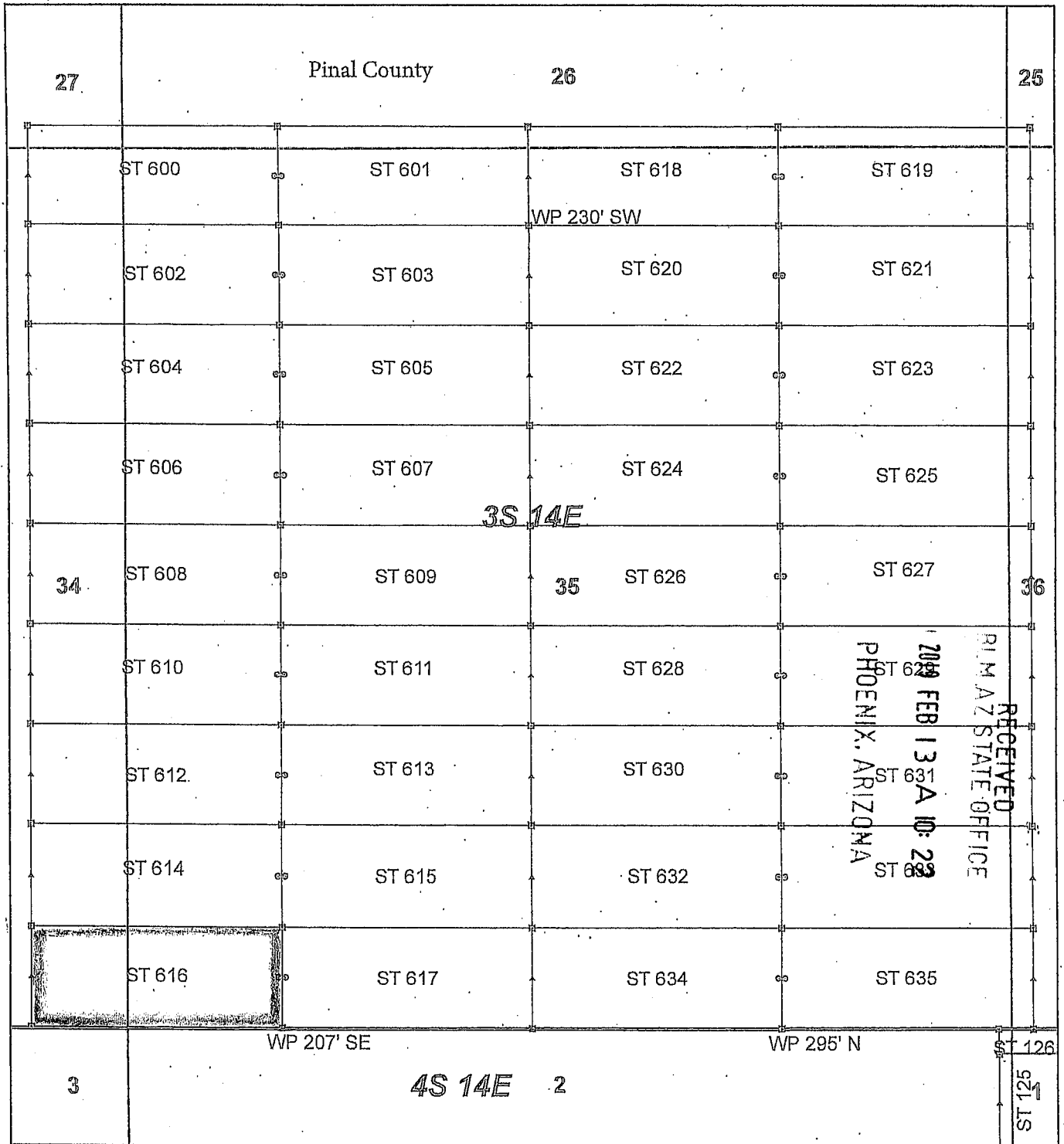
Located, dated and posted on the ground this 17th day of January, 2019.

KENNECOTT EXPLORATION COMPANY


By: Erik Best, its Operating Officer

RECEIVED
PINAL COUNTY STATE OFFICE
2019 FEB 13 A 10: 22
PHOENIX, ARIZONA

AMC453711



Steamboat Claim Block, Arizona - Map 1

Steamboat - ST Lode Mining Claims
 T3S and T4S, R14E G&SRM
 Gila and Pinal Counties, Arizona
 Located January 11 - 19, 2019


Monuments are 1-1/2" by 1-1/2" by 5' Wood Posts projecting at least four feet above the ground. Location Monuments are set 20' inside the Endline along the center of each claim, and are 1500' long X 600' wide unless otherwise depicted and as detailed in the attached Certificate of Location.

TIE POINT: The location monument of claims ST 015 - ST 599 is tied to the northeast corner of Section 33, while the location monument of claims ST 600 - ST 677 and STC 001 - STC 042 is tied to the northeast corner of Section 28, Township 3S, Range 15E, G&SRM, Gila County, Arizona, its distance as shown on the attached Certificate of Location. Bearings and distance are grid north.

Any overlap onto pre-existing lode claims, or Private Land, is acknowledged as non-locatable, and any overlapping portion is acknowledged as invalid.

Legend

- Corner
- ▲ End Center
- Location Monument
- Claim Boundary
- Section
- Township



AN04537111

Claims Filed By-
 Kennecott Exploration Company
 2640 West 1700 South
 Salt Lake City, UT 84104

When recorded return to:
Kennecott Exploration Company – Land Dept.
2640 West 1700 South
Salt Lake City, UT 84104

ARIZONA NOTICE OF LOCATION
(LODE CLAIM)

NOTICE IS HEREBY GIVEN THAT KENNECOTT EXPLORATION COMPANY, whose mailing address is 2640 West 1700 South, Salt Lake City, Utah 84104 by its undersigned officer, makes this location of the ST 617 Lode Mining Claim, in Pinal County, Arizona.

The general course of the claim is from the East to West, and said claim is within the:

<u>Quarter</u>	<u>Section</u>	<u>Township</u>	<u>Range</u>
SW	35	3S	14E

Pinal County, Arizona, G&SRM.


This claim is 1500 feet in length and 600 feet in width. This Notice of Location is posted on the centerline of the claim. The claim runs from the location monument on which this notice is posted 1480 feet in an easterly direction to the East endline, and 20 feet in a westerly direction to the West endline. The claim boundaries are marked by six monuments, one at each corner and one at the center of each endline. The location monument on which this notice is posted is situated within Section 35, T3S, R14E, Pinal County, Arizona, G&SRM, and is approximately 25424 feet West and 10683 feet South from the NE corner of Section 28, T3S, R15E, Gila County, Arizona, G&SRM. WP is 207' SE SW COR. Any overlaps onto pre-existing lode claims, private or State Land are acknowledged as pre-existing rights and that portion of said overlap is acknowledged as invalid.

The undersigned claims the ground as depicted on the map that is attached to a copy of this Notice of Location filed in the office of the Recorder, Pinal County, Arizona.

The claim has been monumented in accordance with State and Federal law. Corner, end centers and location monuments are posts, 1-1/2" x 1-1/2" x 5' projecting at least 4' above the ground.

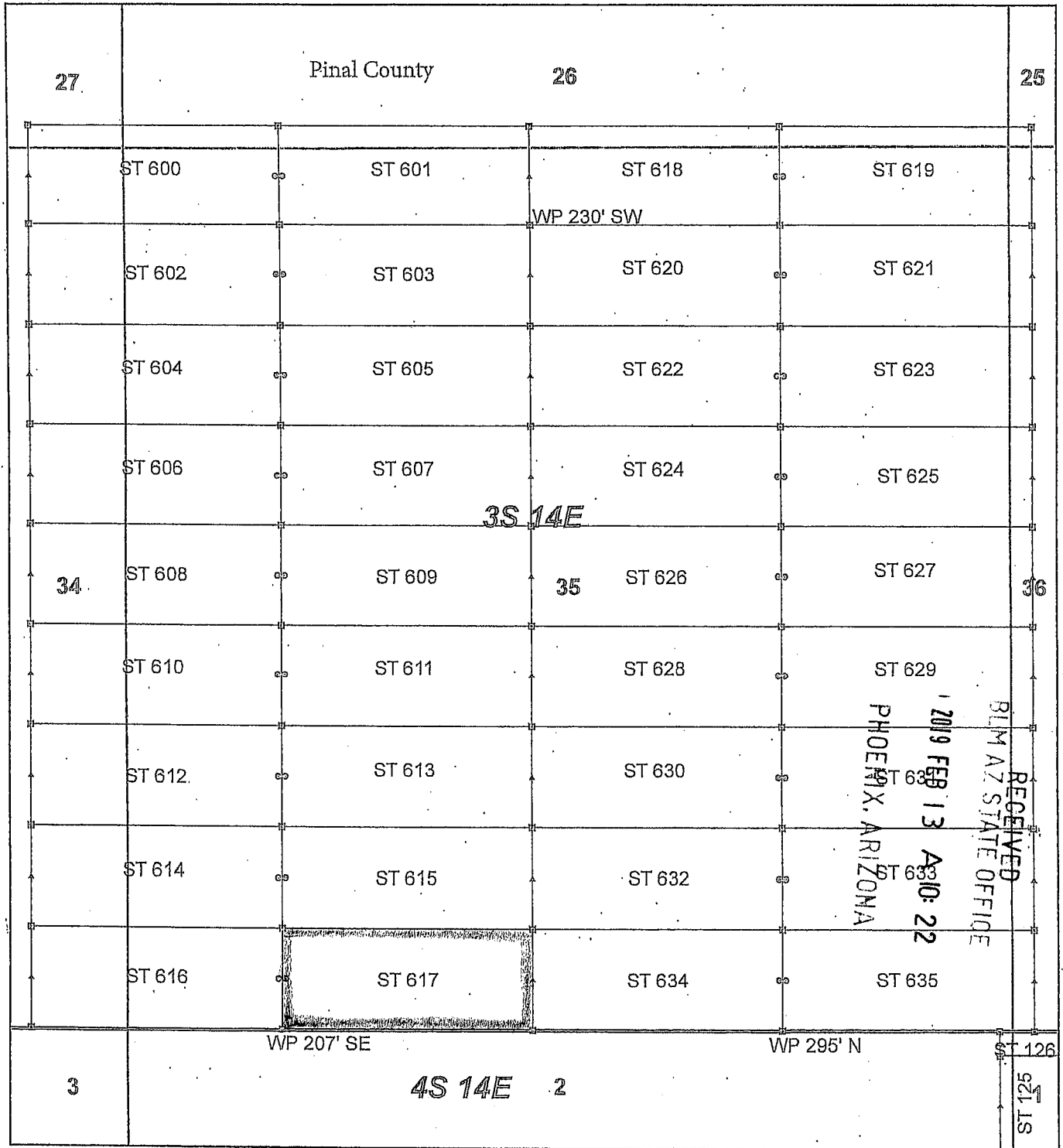
Located, dated and posted on the ground this 17th day of January, 2019.

KENNECOTT EXPLORATION COMPANY


By: Erik Best, its Operating Officer

RECEIVED
RLM AZ STATE OFFICE
2019 FEB 13 A 10: 22
PHOENIX, ARIZONA

AMC453712



Steamboat Claim Block, Arizona - Map 1

Steamboat - ST Lode Mining Claims
 T3S and T4S, R14E G&SRM
 Gila and Pinal Counties, Arizona
 Located January 11 - 19, 2019


Monuments are 1-1/2" by 1-1/2" by 5' Wood Posts projecting at least four feet above the ground. Location Monuments are set 20' inside the Endline along the center of each claim, and are 1500' long X 600' wide unless otherwise depicted and as detailed in the attached Certificate of Location.

TIE POINT: The location monument of claims ST 015 - ST 599 is tied to the northeast corner of Section 33, while the location monument of claims ST 600 - ST 677 and STC 001 - STC 042 is tied to the northeast corner of Section 28, Township 3S, Range 15E, G&SRM, Gila County, Arizona, its distance as shown on the attached Certificate of Location. Bearings and distance are grid north.

Any overlap onto pre-existing lode claims, or Private Land, is acknowledged as non-locatable, and any overlapping portion is acknowledged as invalid.

Legend

- Corner
- ▲ End Center
- Location Monument
- Claim Boundary
- Section
- Township



Claims Filed By-
 Kennecott Exploration Company
 2640 West 1700 South
 Salt Lake City, UT 84104

AN0453712

When recorded return to:
Kennecott Exploration Company – Land Dept.
2640 West 1700 South
Salt Lake City, UT 84104

ARIZONA NOTICE OF LOCATION
(LODE CLAIM)

NOTICE IS HEREBY GIVEN THAT KENNECOTT EXPLORATION COMPANY, whose mailing address is 2640 West 1700 South, Salt Lake City, Utah 84104 by its undersigned officer, makes this location of the ST 618 Lode Mining Claim, in Pinal County, Arizona.

The general course of the claim is from the East to West, and said claim is within the:

<u>Quarter</u>	<u>Section</u>	<u>Township</u>	<u>Range</u>
NE	35	3S	14E
NW	35	3S	14E
SE	26	3S	14E
SW	26	3S	14E

Pinal County, Arizona, G&SRM.

This claim is 1500 feet in length and 600 feet in width. This Notice of Location is posted on the centerline of the claim. The claim runs from the location monument on which this notice is posted 20 feet in an easterly direction to the East endline, and 1480 feet in a westerly direction to the West endline. The claim boundaries are marked by six monuments, one at each corner and one at the center of each endline. The location monument on which this notice is posted is situated within Section 35, T3S, R14E, Pinal County, Arizona, G&SRM, and is approximately 22464 feet West and 5883 feet South from the NE corner of Section 28, T3S, R15E, Gila County, Arizona, G&SRM. WP is 230' SW SW COR. Any overlaps onto pre-existing lode claims, private or State Land are acknowledged as pre-existing rights and that portion of said overlap is acknowledged as invalid.

The undersigned claims the ground as depicted on the map that is attached to a copy of this Notice of Location filed in the office of the Recorder, Pinal County, Arizona.

The claim has been monumented in accordance with State and Federal law. Corner, end centers and location monuments are posts, 1-1/2" x 1-1/2" x 5' projecting at least 4' above the ground.

Located, dated and posted on the ground this 17th day of January, 2019.

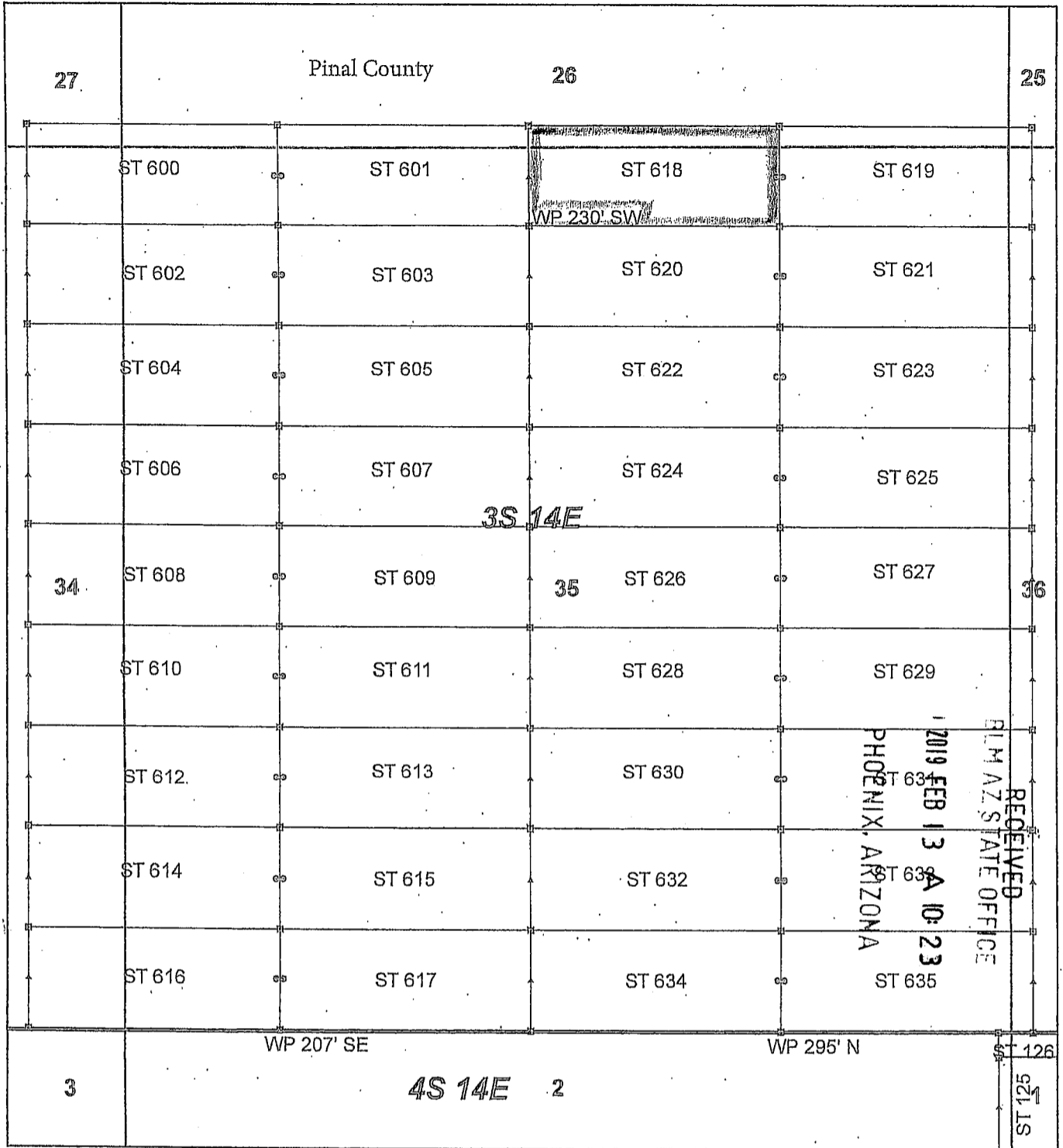
KENNECOTT EXPLORATION COMPANY



By: Erik Best, its Operating Officer

RECEIVED
R M AZ STATE OFFICE
2019 FEB 13 A 10:23
PHOENIX, ARIZONA

AMG453718



Steamboat Claim Block, Arizona - Map 1

Steamboat - ST Lode Mining Claims
 T3S and T4S, R14E G&SRM
 Gila and Pinal Counties, Arizona
 Located January 11 - 19, 2019


Monuments are 1-1/2" by 1-1/2" by 5' Wood Posts projecting at least four feet above the ground. Location Monuments are set 20' inside the Endline along the center of each claim, and are 1500' long X 600' wide unless otherwise depicted and as detailed in the attached Certificate of Location.

TIE POINT: The location monument of claims ST 015 - ST 599 is tied to the northeast corner of Section 33, while the location monument of claims ST 600 - ST 677 and STC 001 - STC 042 is tied to the northeast corner of Section 28, Township 3S, Range 15E, G&SRM, Gila County, Arizona, its distance as shown on the attached Certificate of Location. Bearings and distance are grid north.

Any overlap onto pre-existing lode claims, or Private Land, is acknowledged as non-locatable, and any overlapping portion is acknowledged as invalid.

Legend

- Corner
- ▲ End Center
- Location Monument
- Claim Boundary
- Section
- Township



AN0453713

Claims Filed By-
 Kennecott Exploration Company
 2640 West 1700 South
 Salt Lake City, UT 84104

When recorded return to:
Kennecott Exploration Company – Land Dept.
2640 West 1700 South
Salt Lake City, UT 84104

ARIZONA NOTICE OF LOCATION
(LODE CLAIM)

NOTICE IS HEREBY GIVEN THAT KENNECOTT EXPLORATION COMPANY, whose mailing address is 2640 West 1700 South, Salt Lake City, Utah 84104 by its undersigned officer, makes this location of the ST 619 Lode Mining Claim, in Pinal County, Arizona.

The general course of the claim is from the East to West, and said claim is within the:

<u>Quarter</u>	<u>Section</u>	<u>Township</u>	<u>Range</u>
NE	35	3S	14E
SW	25	3S	14E
SE	26	3S	14E
NW	36	3S	14E

Pinal County, Arizona, G&SRM.

This claim is 1500 feet in length and 600 feet in width. This Notice of Location is posted on the centerline of the claim. The claim runs from the location monument on which this notice is posted 1480 feet in an easterly direction to the East endline, and 20 feet in a westerly direction to the West endline. The claim boundaries are marked by six monuments, one at each corner and one at the center of each endline. The location monument on which this notice is posted is situated within Section 35, T3S, R14E, Pinal County, Arizona, G&SRM, and is approximately 22424 feet West and 5883 feet South from the NE corner of Section 28, T3S, R15E, Gila County, Arizona, G&SRM. Any overlaps onto pre-existing lode claims, private or State Land are acknowledged as pre-existing rights and that portion of said overlap is acknowledged as invalid.

The undersigned claims the ground as depicted on the map that is attached to a copy of this Notice of Location filed in the office of the Recorder, Pinal County, Arizona.

The claim has been monumented in accordance with State and Federal law. Corner, end centers and location monuments are posts, 1-1/2" x 1-1/2" x 5' projecting at least 4' above the ground.

Located, dated and posted on the ground this 17th day of January, 2019.

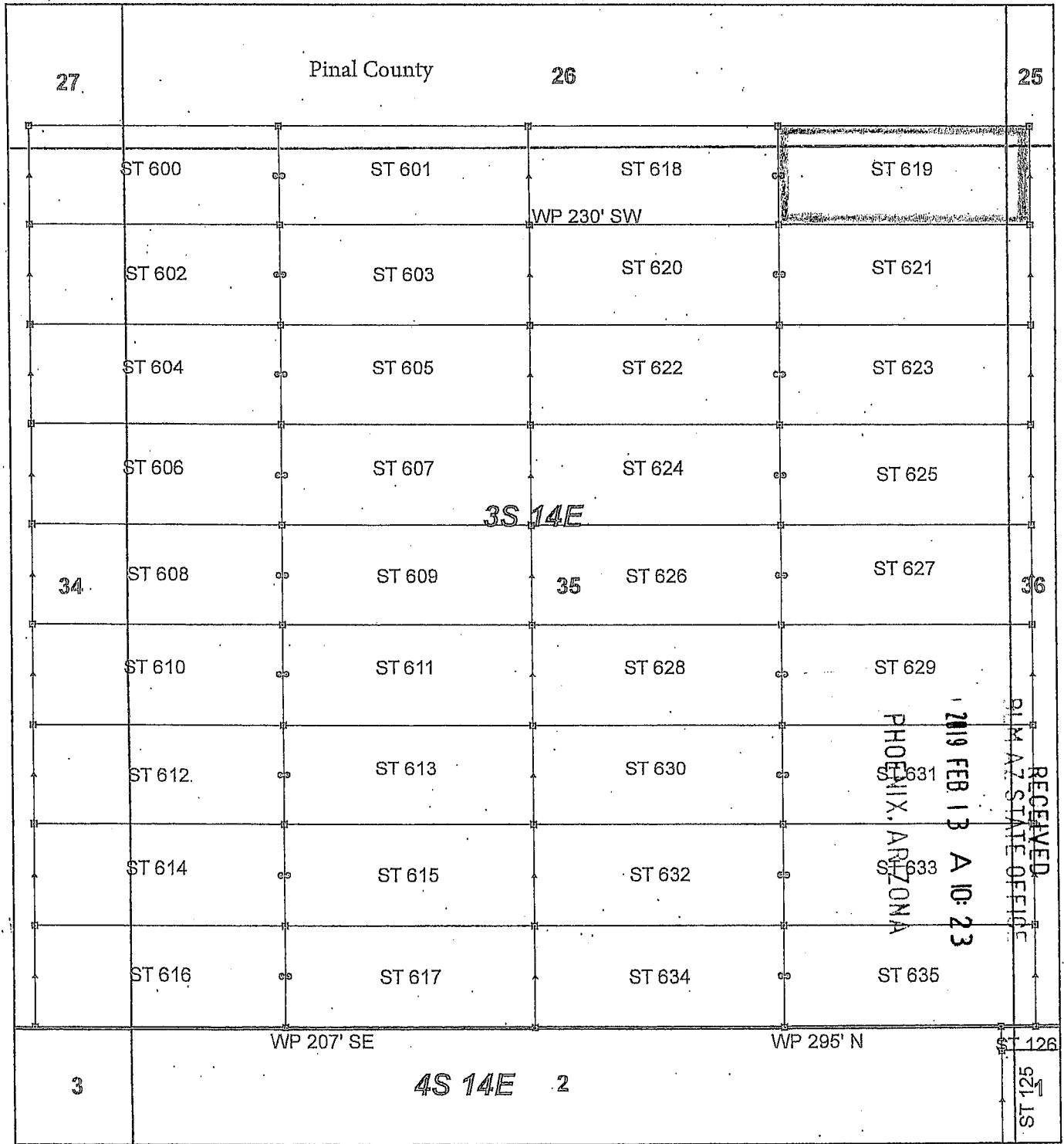
KENNECOTT EXPLORATION COMPANY



By: Erik Best, its Operating Officer

RECEIVED
BIM AZ STATE OFFICE
2019 FEB 13 A 10:23
PHOENIX, ARIZONA

AMC453714



Steamboat Claim Block, Arizona - Map 1

Steamboat - ST Lode Mining Claims
 T3S and T4S, R14E G&SRM
 Gila and Pinal Counties, Arizona
 Located January 11 - 19, 2019


Monuments are 1-1/2" by 1-1/2" by 5' Wood Posts projecting at least four feet above the ground. Location Monuments are set 20' inside the Endline along the center of each claim, and are 1500' long X 600' wide unless otherwise depicted and as detailed in the attached Certificate of Location.

TIE POINT: The location monument of claims ST 015 - ST 599 is tied to the northeast corner of Section 33, while the location monument of claims ST 600 - ST 677 and STC 001 - STC 042 is tied to the northeast corner of Section 28, Township 3S, Range 15E, G&SRM, Gila County, Arizona, its distance as shown on the attached Certificate of Location. Bearings and distance are grid north.

Any overlap onto pre-existing lode claims, or Private Land, is acknowledged as non-locatable, and any overlapping portion is acknowledged as invalid.

Legend

- ▣ Corner
- ▲ End Center
- Location Monument
- ▭ Claim Boundary
- ▭ Section
- ▭ Township



RECEIVED
 PINAL COUNTY STATE OFFICE
 2019 FEB 13 A 10:23
 PHOENIX, ARIZONA

AMC453714

Claims Filed By-
 Kennecott Exploration Company
 2640 West 1700 South
 Salt Lake City, UT 84104

When recorded return to:
Kennecott Exploration Company – Land Dept.
2640 West 1700 South
Salt Lake City, UT 84104

ARIZONA NOTICE OF LOCATION
(LODE CLAIM)

NOTICE IS HEREBY GIVEN THAT KENNECOTT EXPLORATION COMPANY, whose mailing address is 2640 West 1700 South, Salt Lake City, Utah 84104 by its undersigned officer, makes this location of the ST 620 Lode Mining Claim, in Pinal County, Arizona.

The general course of the claim is from the East to West, and said claim is within the:

<u>Quarter</u>	<u>Section</u>	<u>Township</u>	<u>Range</u>
NE	35	3S	14E
NW	35	3S	14E

Pinal County, Arizona, G&SRM.

This claim is 1500 feet in length and 600 feet in width. This Notice of Location is posted on the centerline of the claim. The claim runs from the location monument on which this notice is posted 20 feet in an easterly direction to the East endline, and 1480 feet in a westerly direction to the West endline. The claim boundaries are marked by six monuments, one at each corner and one at the center of each endline. The location monument on which this notice is posted is situated within Section 35, T3S, R14E, Pinal County, Arizona, G&SRM, and is approximately 22464 feet West and 6483 feet South from the NE corner of Section 28, T3S, R15E, Gila County, Arizona, G&SRM. WP is 230' SW NW COR. Any overlaps onto pre-existing lode claims, private or State Land are acknowledged as pre-existing rights and that portion of said overlap is acknowledged as invalid.

The undersigned claims the ground as depicted on the map that is attached to a copy of this Notice of Location filed in the office of the Recorder, Pinal County, Arizona.

The claim has been monumented in accordance with State and Federal law. Corner, end centers and location monuments are posts, 1-1/2" x 1-1/2" x 5' projecting at least 4' above the ground.

Located, dated and posted on the ground this 17th day of January, 2019.

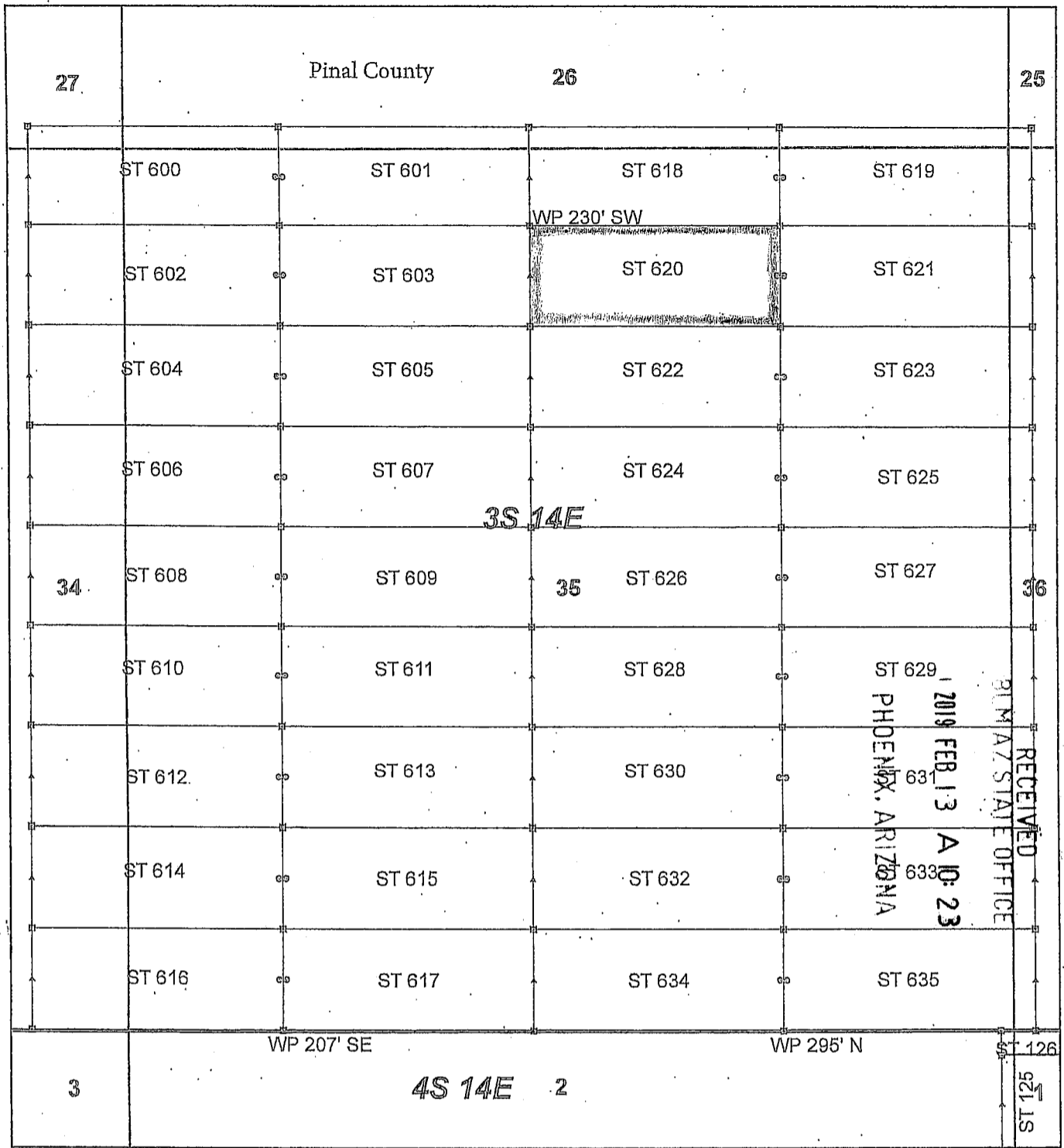
KENNECOTT EXPLORATION COMPANY



By: Erik Best, its Operating Officer

RECEIVED
PINAL COUNTY STATE OFFICE
2019 FEB 13 A 10:23
PHOENIX, ARIZONA

AMC453715



Steamboat Claim Block, Arizona - Map 1

Steamboat - ST Lode Mining Claims
 T3S and T4S, R14E G&SRM
 Gila and Pinal Counties, Arizona
 Located January 11 - 19, 2019


Monuments are 1-1/2" by 1-1/2" by 5' Wood Posts projecting at least four feet above the ground. Location Monuments are set 20' inside the Endline along the center of each claim, and are 1500' long X 600' wide unless otherwise depicted and as detailed in the attached Certificate of Location.

TIE POINT: The location monument of claims ST 015 - ST 599 is tied to the northeast corner of Section 33, while the location monument of claims ST 600 - ST 677 and STC 001 - STC 042 is tied to the northeast corner of Section 28, Township 3S, Range 15E, G&SRM, Gila County, Arizona, its distance as shown on the attached Certificate of Location. Bearings and distance are grid north.

Any overlap onto pre-existing lode claims, or Private Land, is acknowledged as non-locatable, and any overlapping portion is acknowledged as invalid.

Legend

- ▣ Corner
- ▲ End Center
- Location Monument
- ▭ Claim Boundary
- ▭ Section
- ▭ Township



AMC453715

Claims Filed By-
 Kennecott Exploration Company
 2640 West 1700 South
 Salt Lake City, UT 84104

When recorded return to:
Kennecott Exploration Company – Land Dept.
2640 West 1700 South
Salt Lake City, UT 84104

ARIZONA NOTICE OF LOCATION
(LODE CLAIM)

NOTICE IS HEREBY GIVEN THAT KENNECOTT EXPLORATION COMPANY, whose mailing address is 2640 West 1700 South, Salt Lake City, Utah 84104 by its undersigned officer, makes this location of the ST 621 Lode Mining Claim, in Pinal County, Arizona.

The general course of the claim is from the East to West, and said claim is within the:

<u>Quarter</u>	<u>Section</u>	<u>Township</u>	<u>Range</u>
NE	35	3S	14E
NW	36	3S	14E

Pinal County, Arizona, G&SRM.

This claim is 1500 feet in length and 600 feet in width. This Notice of Location is posted on the centerline of the claim. The claim runs from the location monument on which this notice is posted 1480 feet in an easterly direction to the East endline, and 20 feet in a westerly direction to the West endline. The claim boundaries are marked by six monuments, one at each corner and one at the center of each endline. The location monument on which this notice is posted is situated within Section 35, T3S, R14E, Pinal County, Arizona, G&SRM, and is approximately 22424 feet West and 6483 feet South from the NE corner of Section 28, T3S, R15E, Gila County, Arizona, G&SRM. Any overlaps onto pre-existing lode claims, private or State Land are acknowledged as pre-existing rights and that portion of said overlap is acknowledged as invalid.

The undersigned claims the ground as depicted on the map that is attached to a copy of this Notice of Location filed in the office of the Recorder, Pinal County, Arizona.

The claim has been monumented in accordance with State and Federal law. Corner, end centers and location monuments are posts, 1-1/2" x 1-1/2" x 5' projecting at least 4' above the ground.

Located, dated and posted on the ground this 17th day of January, 2019.

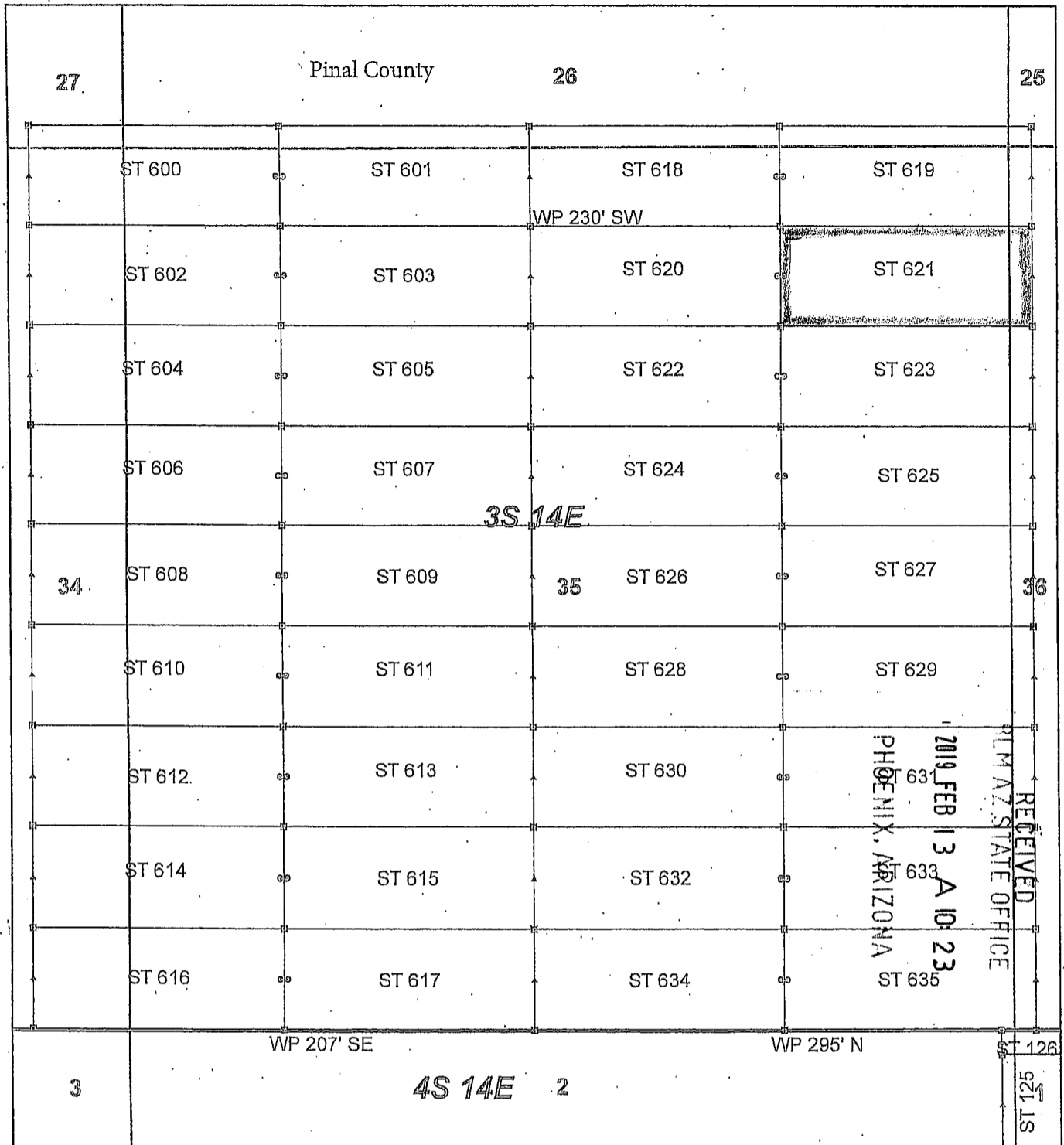
KENNECOTT EXPLORATION COMPANY



By: Erik Best, its Operating Officer

RECEIVED
PLM AZ STATE OFFICE
2019 FEB 13 A 10:23
PHOENIX, ARIZONA

AM0453716



Steamboat Claim Block, Arizona - Map 1

Steamboat - ST Lode Mining Claims
 T3S and T4S, R14E G&SRM
 Gila and Pinal Counties, Arizona
 Located January 11 - 19, 2019


Monuments are 1-1/2" by 1-1/2" by 5' Wood Posts projecting at least four feet above the ground. Location Monuments are set 20' inside the Endline along the center of each claim, and are 1500' long X 600' wide unless otherwise depicted and as detailed in the attached Certificate of Location.

TIE POINT: The location monument of claims ST 015 - ST 599 is tied to the northeast corner of Section 33, while the location monument of claims ST 600 - ST 677 and STC 001 - STC 042 is tied to the northeast corner of Section 28, Township 3S, Range 15E, G&SRM, Gila County, Arizona, its distance as shown on the attached Certificate of Location. Bearings and distance are grid north.

Any overlap onto pre-existing lode claims, or Private Land; is acknowledged as non-locatable, and any overlapping portion is acknowledged as invalid.

Legend

- ▣ Corner
- ▲ End Center
- Location Monument
- ▭ Claim Boundary
- ▭ Section
- ▭ Township



RECEIVED
 PLM AZ STATE OFFICE
 PHOENIX, ARIZONA
 2019 FEB 13 A 10:23
 631
 633
 ST 126
 125 1S

AMG453716

Claims Filed By-
 Kennecott Exploration Company
 2640 West 1700 South
 Salt Lake City, UT 84104

When recorded return to:
Kennecott Exploration Company – Land Dept.
2640 West 1700 South
Salt Lake City, UT 84104

ARIZONA NOTICE OF LOCATION
(LODE CLAIM)

NOTICE IS HEREBY GIVEN THAT KENNECOTT EXPLORATION COMPANY, whose mailing address is 2640 West 1700 South, Salt Lake City, Utah 84104 by its undersigned officer, makes this location of the ST 622 Lode Mining Claim, in Pinal County, Arizona.

The general course of the claim is from the East to West, and said claim is within the:

<u>Quarter</u>	<u>Section</u>	<u>Township</u>	<u>Range</u>
NE	35	3S	14E
NW	35	3S	14E

Pinal County, Arizona, G&SRM.

This claim is 1500 feet in length and 600 feet in width. This Notice of Location is posted on the centerline of the claim. The claim runs from the location monument on which this notice is posted 20 feet in an easterly direction to the East endline, and 1480 feet in a westerly direction to the West endline. The claim boundaries are marked by six monuments, one at each corner and one at the center of each endline. The location monument on which this notice is posted is situated within Section 35, T3S, R14E, Pinal County, Arizona, G&SRM, and is approximately 22464 feet West and 7083 feet South from the NE corner of Section 28, T3S, R15E, Gila County, Arizona, G&SRM. Any overlaps onto pre-existing lode claims, private or State Land are acknowledged as pre-existing rights and that portion of said overlap is acknowledged as invalid.

The undersigned claims the ground as depicted on the map that is attached to a copy of this Notice of Location filed in the office of the Recorder, Pinal County, Arizona.

The claim has been monumented in accordance with State and Federal law. Corner, end centers and location monuments are posts, 1-1/2" x 1-1/2" x 5' projecting at least 4' above the ground.

Located, dated and posted on the ground this 17th day of January, 2019.

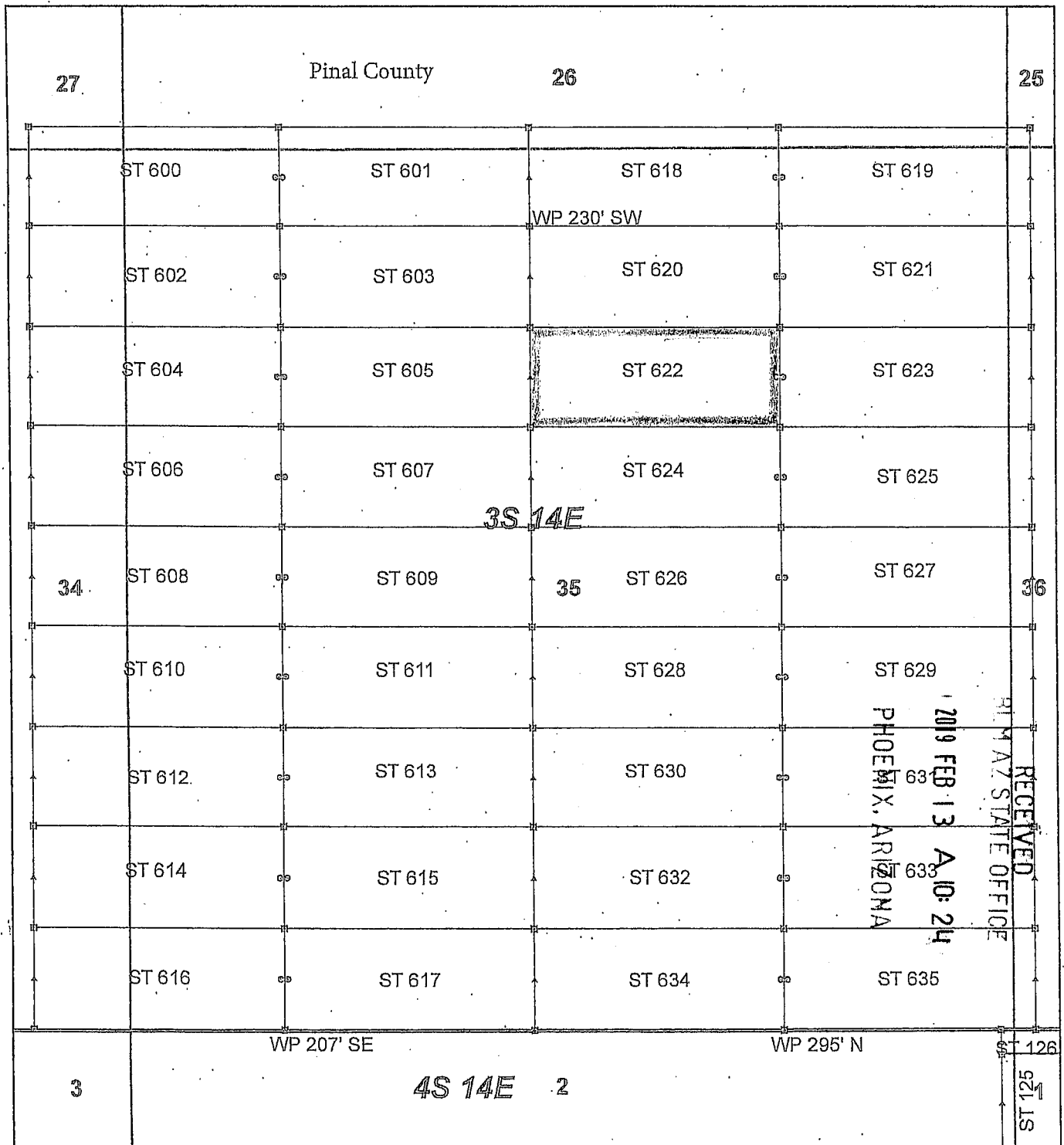
KENNECOTT EXPLORATION COMPANY



By: Erik Best, its Operating Officer

RECEIVED
PINAL COUNTY RECORDER'S OFFICE
2019 FEB 13 A 10:24
PHOENIX, ARIZONA

AMC453717



Steamboat Claim Block, Arizona - Map 1

Steamboat - ST Lode Mining Claims
 T3S and T4S, R14E G&SRM
 Gila and Pinal Counties, Arizona
 Located January 11 - 19, 2019


Monuments are 1-1/2" by 1-1/2" by 5' Wood Posts projecting at least four feet above the ground. Location Monuments are set 20' inside the Endline along the center of each claim, and are 1500' long X 600' wide unless otherwise depicted and as detailed in the attached Certificate of Location.

TIE POINT: The location monument of claims ST 015 - ST 599 is tied to the northeast corner of Section 33, while the location monument of claims ST 600 - ST 677 and STC 001 - STC 042 is tied to the northeast corner of Section 28, Township 3S, Range 15E, G&SRM, Gila County, Arizona, its distance as shown on the attached Certificate of Location. Bearings and distance are grid north.

Any overlap onto pre-existing lode claims, or Private Land, is acknowledged as non-locatable, and any overlapping portion is acknowledged as invalid.

Legend

- ▣ Corner
- ▲ End Center
- Location Monument
- ▭ Claim Boundary
- ▭ Section
- ▭ Township



AM0453717

Claims Filed By-
 Kennecott Exploration Company
 2640 West 1700 South
 Salt Lake City, UT 84104

When recorded return to:
Kennecott Exploration Company – Land Dept.
2640 West 1700 South
Salt Lake City, UT 84104

ARIZONA NOTICE OF LOCATION
(LODE CLAIM)

NOTICE IS HEREBY GIVEN THAT KENNECOTT EXPLORATION COMPANY, whose mailing address is 2640 West 1700 South, Salt Lake City, Utah 84104 by its undersigned officer, makes this location of the ST 623 Lode Mining Claim, in Pinal County, Arizona.

The general course of the claim is from the East to West, and said claim is within the:

<u>Quarter</u>	<u>Section</u>	<u>Township</u>	<u>Range</u>
NE	35	3S	14E
NW	36	3S	14E

Pinal County, Arizona, G&SRM.

This claim is 1500 feet in length and 600 feet in width. This Notice of Location is posted on the centerline of the claim. The claim runs from the location monument on which this notice is posted 1480 feet in an easterly direction to the East endline, and 20 feet in a westerly direction to the West endline. The claim boundaries are marked by six monuments, one at each corner and one at the center of each endline. The location monument on which this notice is posted is situated within Section 35, T3S, R14E, Pinal County, Arizona, G&SRM, and is approximately 22424 feet West and 7083 feet South from the NE corner of Section 28, T3S, R15E, Gila County, Arizona, G&SRM. Any overlaps onto pre-existing lode claims, private or State Land are acknowledged as pre-existing rights and that portion of said overlap is acknowledged as invalid.

The undersigned claims the ground as depicted on the map that is attached to a copy of this Notice of Location filed in the office of the Recorder, Pinal County, Arizona.

The claim has been monumented in accordance with State and Federal law. Corner, end centers and location monuments are posts, 1-1/2" x 1-1/2" x 5' projecting at least 4' above the ground.

Located, dated and posted on the ground this 17th day of January, 2019.

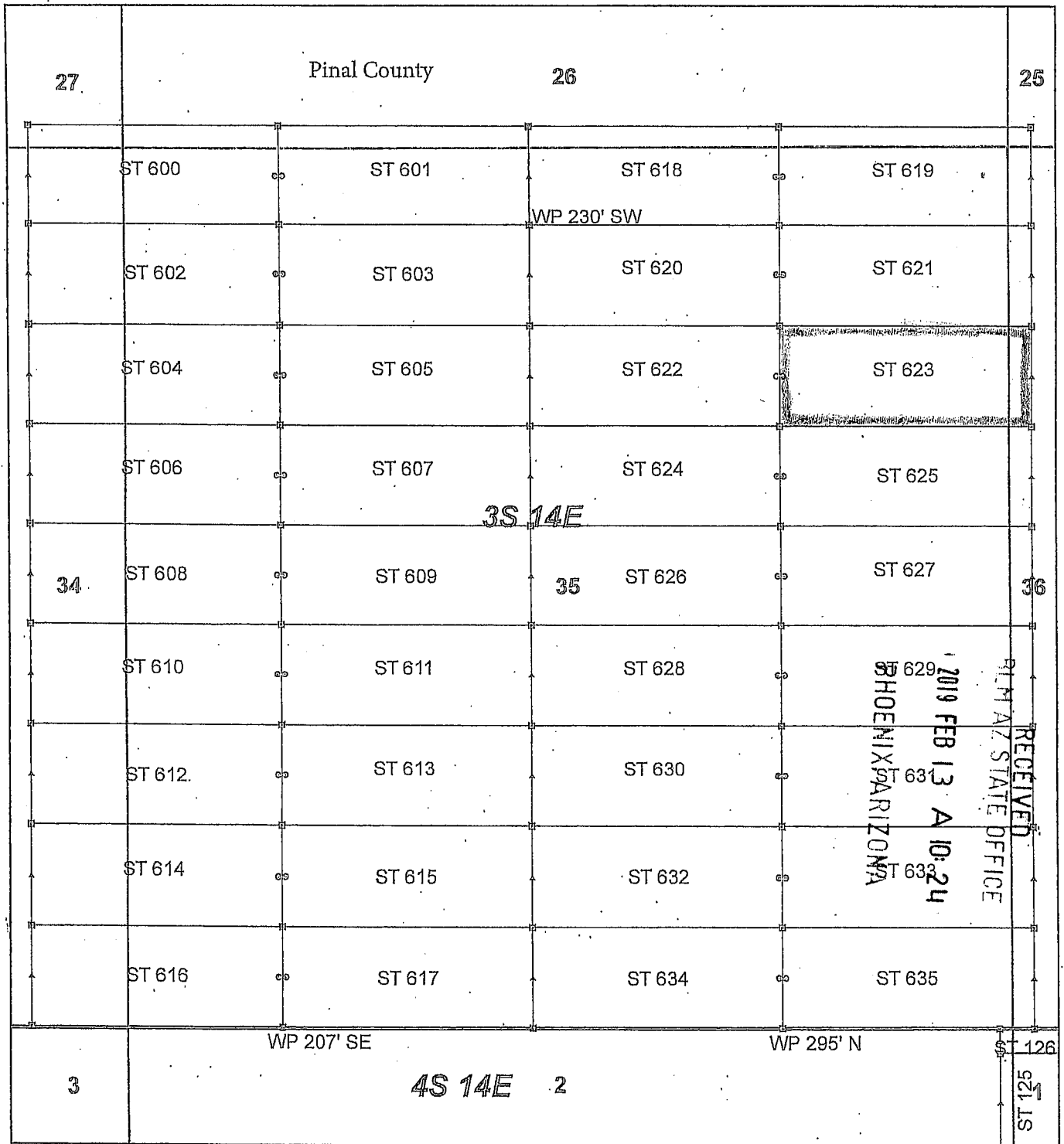
KENNECOTT EXPLORATION COMPANY



By: Erik Best, its Operating Officer

RECEIVED
RLM AZ STATE OFFICE
2019 FEB 13 A 10:24
PHOENIX, ARIZONA

AM0453718



AMC 453719

Steamboat Claim Block, Arizona - Map 1

Steamboat - ST Lode Mining Claims
 T3S and T4S, R14E G&SRM
 Gila and Pinal Counties, Arizona
 Located January 11 - 19, 2019


Monuments are 1-1/2" by 1-1/2" by 5' Wood Posts projecting at least four feet above the ground. Location Monuments are set 20' inside the Endline along the center of each claim, and are 1500' long X 600' wide unless otherwise depicted and as detailed in the attached Certificate of Location.

TIE POINT: The location monument of claims ST 015 - ST 599 is tied to the northeast corner of Section 33, while the location monument of claims ST 600 - ST 677 and STC 001 - STC 042 is tied to the northeast corner of Section 28, Township 3S, Range 15E, G&SRM, Gila County, Arizona, its distance as shown on the attached Certificate of Location. Bearings and distance are grid north.

Any overlap onto pre-existing lode claims, or Private Land, is acknowledged as non-locatable, and any overlapping portion is acknowledged as invalid.

Legend

- ▣ Corner
- ▲ End Center
- Location Monument
- ▭ Claim Boundary
- ▭ Section
- ▭ Township



Claims Filed By-
 Kennecott Exploration Company
 2640 West 1700 South
 Salt Lake City, UT 84104

When recorded return to:
Kennecott Exploration Company – Land Dept.
2640 West 1700 South
Salt Lake City, UT 84104

ARIZONA NOTICE OF LOCATION
(LODE CLAIM)

NOTICE IS HEREBY GIVEN THAT KENNECOTT EXPLORATION COMPANY, whose mailing address is 2640 West 1700 South, Salt Lake City, Utah 84104 by its undersigned officer, makes this location of the ST 624 Lode Mining Claim, in Pinal County, Arizona.

The general course of the claim is from the East to West, and said claim is within the:

<u>Quarter</u>	<u>Section</u>	<u>Township</u>	<u>Range</u>
NE	35	3S	14E
NW	35	3S	14E

Pinal County, Arizona, G&SRM.

This claim is 1500 feet in length and 600 feet in width. This Notice of Location is posted on the centerline of the claim. The claim runs from the location monument on which this notice is posted 20 feet in an easterly direction to the East endline, and 1480 feet in a westerly direction to the West endline. The claim boundaries are marked by six monuments, one at each corner and one at the center of each endline. The location monument on which this notice is posted is situated within Section 35, T3S, R14E, Pinal County, Arizona, G&SRM, and is approximately 22464 feet West and 7683 feet South from the NE corner of Section 28, T3S, R15E, Gila County, Arizona, G&SRM. Any overlaps onto pre-existing lode claims, private or State Land are acknowledged as pre-existing rights and that portion of said overlap is acknowledged as invalid.

The undersigned claims the ground as depicted on the map that is attached to a copy of this Notice of Location filed in the office of the Recorder, Pinal County, Arizona.

The claim has been monumented in accordance with State and Federal law. Corner, end centers and location monuments are posts, 1-1/2" x 1-1/2" x 5' projecting at least 4' above the ground.

Located, dated and posted on the ground this 17th day of January, 2019.

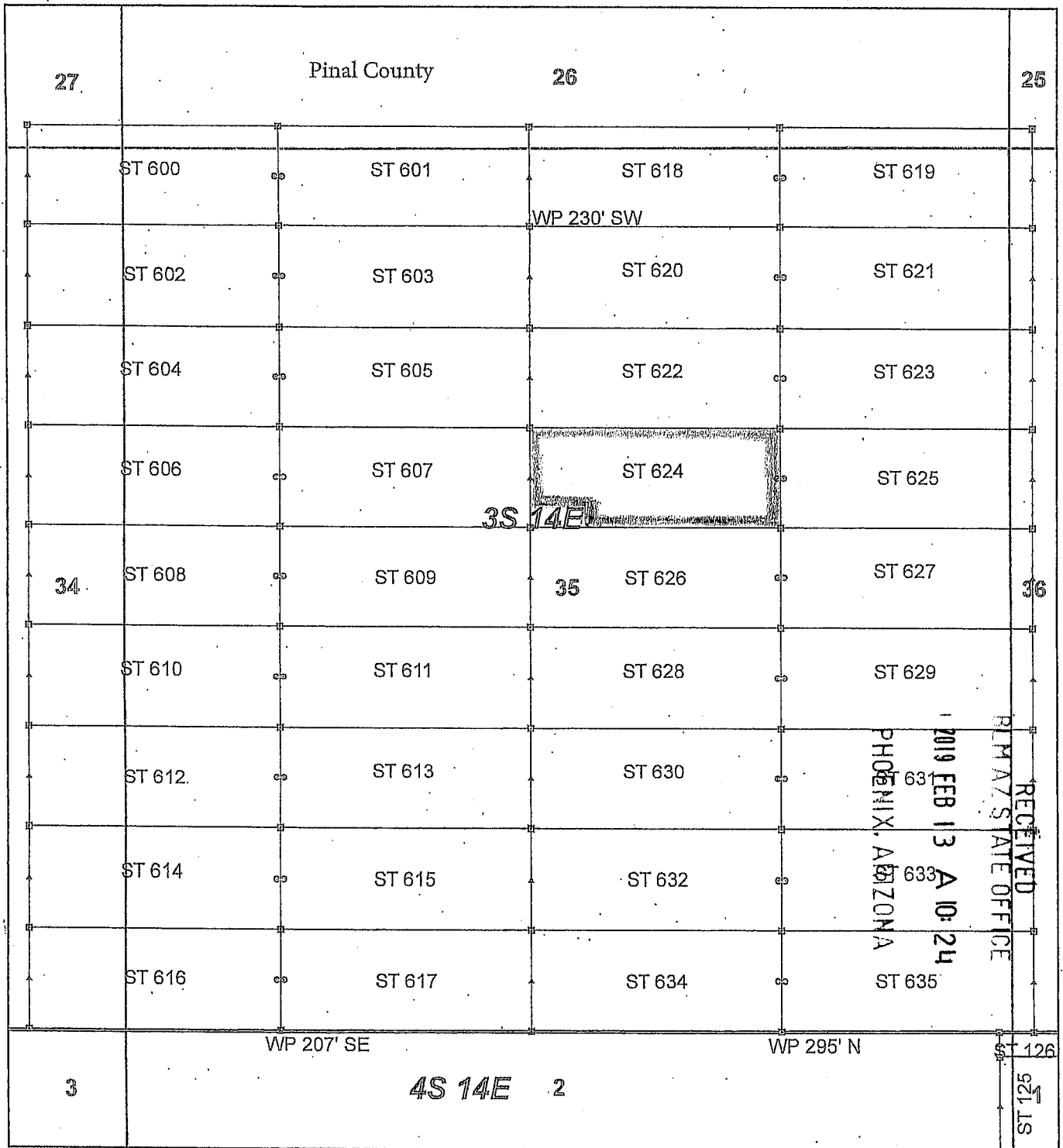
KENNECOTT EXPLORATION COMPANY



By: Erik Best, its Operating Officer

RECEIVED
PINAL COUNTY STATE OFFICE
2019 FEB 13 A 10:24
PHOENIX, ARIZONA

AMG453719



Steamboat Claim Block, Arizona - Map 1

Steamboat - ST Lode Mining Claims
 T3S and T4S, R14E G&SRM
 Gila and Pinal Counties, Arizona
 Located January 11 - 19, 2019


Monuments are 1-1/2" by 1-1/2" by 5' Wood Posts projecting at least four feet above the ground. Location Monuments are set 20' inside the Endline along the center of each claim, and are 1500' long X 600' wide unless otherwise depicted and as detailed in the attached Certificate of Location.

TIE POINT: The location monument of claims ST 015 - ST 599 is tied to the northeast corner of Section 33, while the location monument of claims ST 600 - ST 677 and STC 001 - STC 042 is tied to the northeast corner of Section 28, Township 3S, Range 15E, G&SRM, Gila County, Arizona, its distance as shown on the attached Certificate of Location. Bearings and distance are grid north.

Any overlap onto pre-existing lode claims, or Private Land, is acknowledged as non-locatable, and any overlapping portion is acknowledged as invalid.

Legend

- ▣ Corner
- ▲ End Center
- Location Monument
- ▭ Claim Boundary
- ▭ Section
- ▭ Township



AMC4537191

Claims Filed By-
 Kennecott Exploration Company
 2640 West 1700 South
 Salt Lake City, UT 84104

When recorded return to:
Kennecott Exploration Company – Land Dept.
2640 West 1700 South
Salt Lake City, UT 84104

ARIZONA NOTICE OF LOCATION
(LODE CLAIM)

NOTICE IS HEREBY GIVEN THAT KENNECOTT EXPLORATION COMPANY, whose mailing address is 2640 West 1700 South, Salt Lake City, Utah 84104 by its undersigned officer, makes this location of the ST 625 Lode Mining Claim, in Pinal County, Arizona.

The general course of the claim is from the East to West, and said claim is within the:

<u>Quarter</u>	<u>Section</u>	<u>Township</u>	<u>Range</u>
NE	35	3S	14E
NW	36	3S	14E

Pinal County, Arizona, G&SRM.

This claim is 1500 feet in length and 600 feet in width. This Notice of Location is posted on the centerline of the claim. The claim runs from the location monument on which this notice is posted 1480 feet in an easterly direction to the East endline, and 20 feet in a westerly direction to the West endline. The claim boundaries are marked by six monuments, one at each corner and one at the center of each endline. The location monument on which this notice is posted is situated within Section 35, T3S, R14E, Pinal County, Arizona, G&SRM, and is approximately 22424 feet West and 7683 feet South from the NE corner of Section 28, T3S, R15E, Gila County, Arizona, G&SRM. Any overlaps onto pre-existing lode claims, private or State Land are acknowledged as pre-existing rights and that portion of said overlap is acknowledged as invalid.

The undersigned claims the ground as depicted on the map that is attached to a copy of this Notice of Location filed in the office of the Recorder, Pinal County, Arizona.

The claim has been monumented in accordance with State and Federal law. Corner, end centers and location monuments are posts, 1-1/2" x 1-1/2" x 5' projecting at least 4' above the ground.

Located, dated and posted on the ground this 17th day of January, 2019.

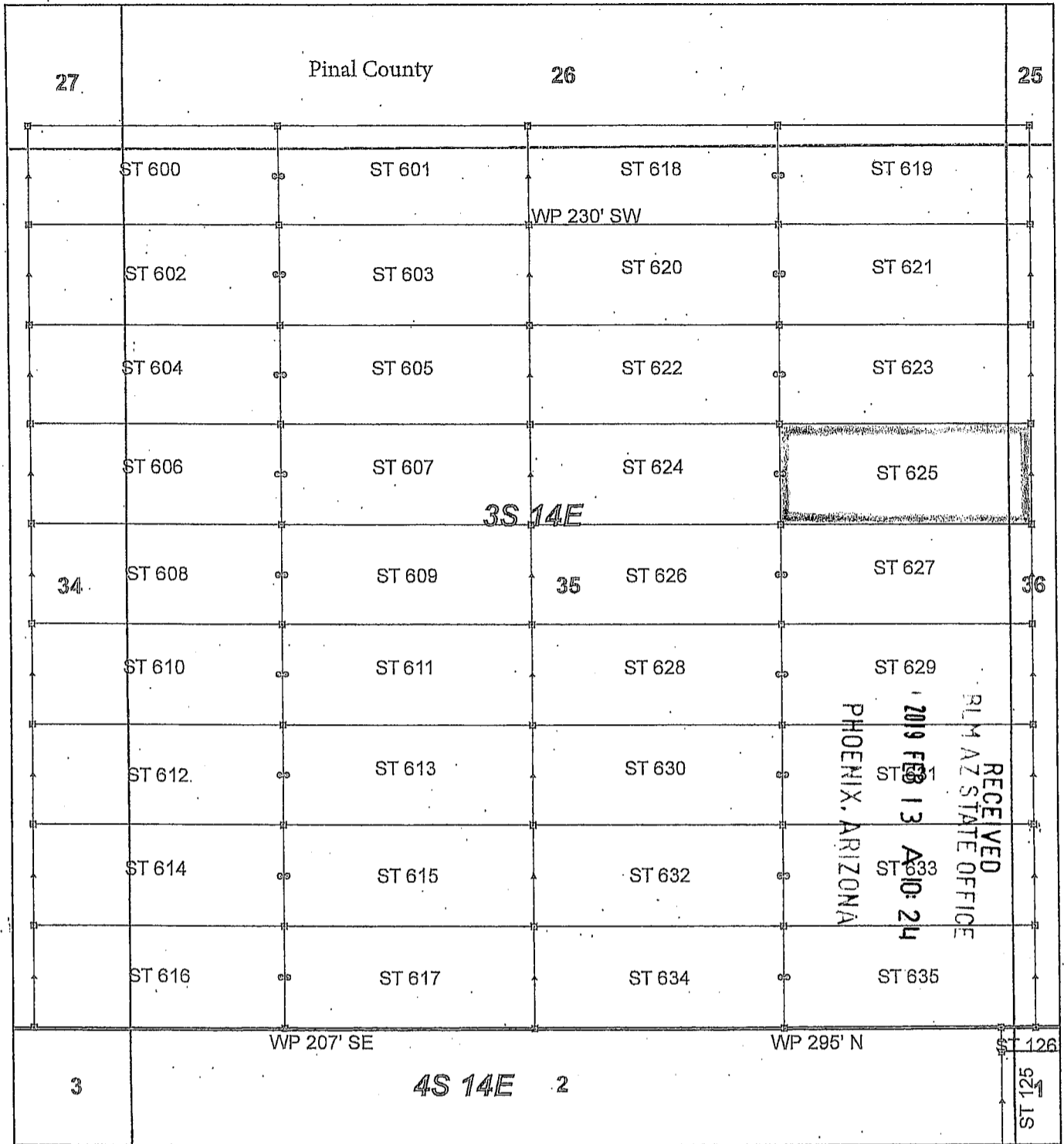
KENNECOTT EXPLORATION COMPANY



By: Erik Best, its Operating Officer

RECEIVED
PINAL COUNTY STATE OFFICE
2019 FEB 13 A 10:24
PHOENIX, ARIZONA

AMC453720



Steamboat Claim Block, Arizona - Map 1

Steamboat - ST Lode Mining Claims
 T3S and T4S, R14E G&SRM
 Gila and Pinal Counties, Arizona
 Located January 11 - 19, 2019


Monuments are 1-1/2" by 1-1/2" by 5' Wood Posts projecting at least four feet above the ground. Location Monuments are set 20' inside the Endline along the center of each claim, and are 1500' long X 600' wide unless otherwise depicted and as detailed in the attached Certificate of Location.

TIE POINT: The location monument of claims ST 015 - ST 599 is tied to the northeast corner of Section 33, while the location monument of claims ST 600 - ST 677 and STC 001 - STC 042 is tied to the northeast corner of Section 28, Township 3S, Range 15E, G&SRM, Gila County, Arizona, its distance as shown on the attached Certificate of Location. Bearings and distance are grid north.

Any overlap onto pre-existing lode claims, or Private Land, is acknowledged as non-locatable, and any overlapping portion is acknowledged as invalid.

Legend

- ▣ Corner
- ▲ End Center
- Location Monument
- ▭ Claim Boundary
- ▭ Section
- ▭ Township



AMC453720

Claims Filed By-
 Kennecott Exploration Company
 2640 West 1700 South
 Salt Lake City, UT 84104

When recorded return to:
Kennecott Exploration Company – Land Dept.
2640 West 1700 South
Salt Lake City, UT 84104

ARIZONA NOTICE OF LOCATION
(LODE CLAIM)

NOTICE IS HEREBY GIVEN THAT KENNECOTT EXPLORATION COMPANY, whose mailing address is 2640 West 1700 South, Salt Lake City, Utah 84104 by its undersigned officer, makes this location of the ST 626 Lode Mining Claim, in Pinal County, Arizona.

The general course of the claim is from the East to West, and said claim is within the:

<u>Quarter</u>	<u>Section</u>	<u>Township</u>	<u>Range</u>
NE	35	3S	14E
NW	35	3S	14E
SW	35	3S	14E
SE	35	3S	14E

Pinal County, Arizona, G&SRM.

This claim is 1500 feet in length and 600 feet in width. This Notice of Location is posted on the centerline of the claim. The claim runs from the location monument on which this notice is posted 20 feet in an easterly direction to the East endline, and 1480 feet in a westerly direction to the West endline. The claim boundaries are marked by six monuments, one at each corner and one at the center of each endline. The location monument on which this notice is posted is situated within Section 35, T3S, R14E, Pinal County, Arizona, G&SRM, and is approximately 22464 feet West and 8283 feet South from the NE corner of Section 28, T3S, R15E, Gila County, Arizona, G&SRM. Any overlaps onto pre-existing lode claims, private or State Land are acknowledged as pre-existing rights and that portion of said overlap is acknowledged as invalid.

The undersigned claims the ground as depicted on the map that is attached to a copy of this Notice of Location filed in the office of the Recorder, Pinal County, Arizona.

The claim has been monumented in accordance with State and Federal law. Corner, end centers and location monuments are posts, 1-1/2" x 1-1/2" x 5' projecting at least 4' above the ground.

Located, dated and posted on the ground this 17th day of January, 2019.

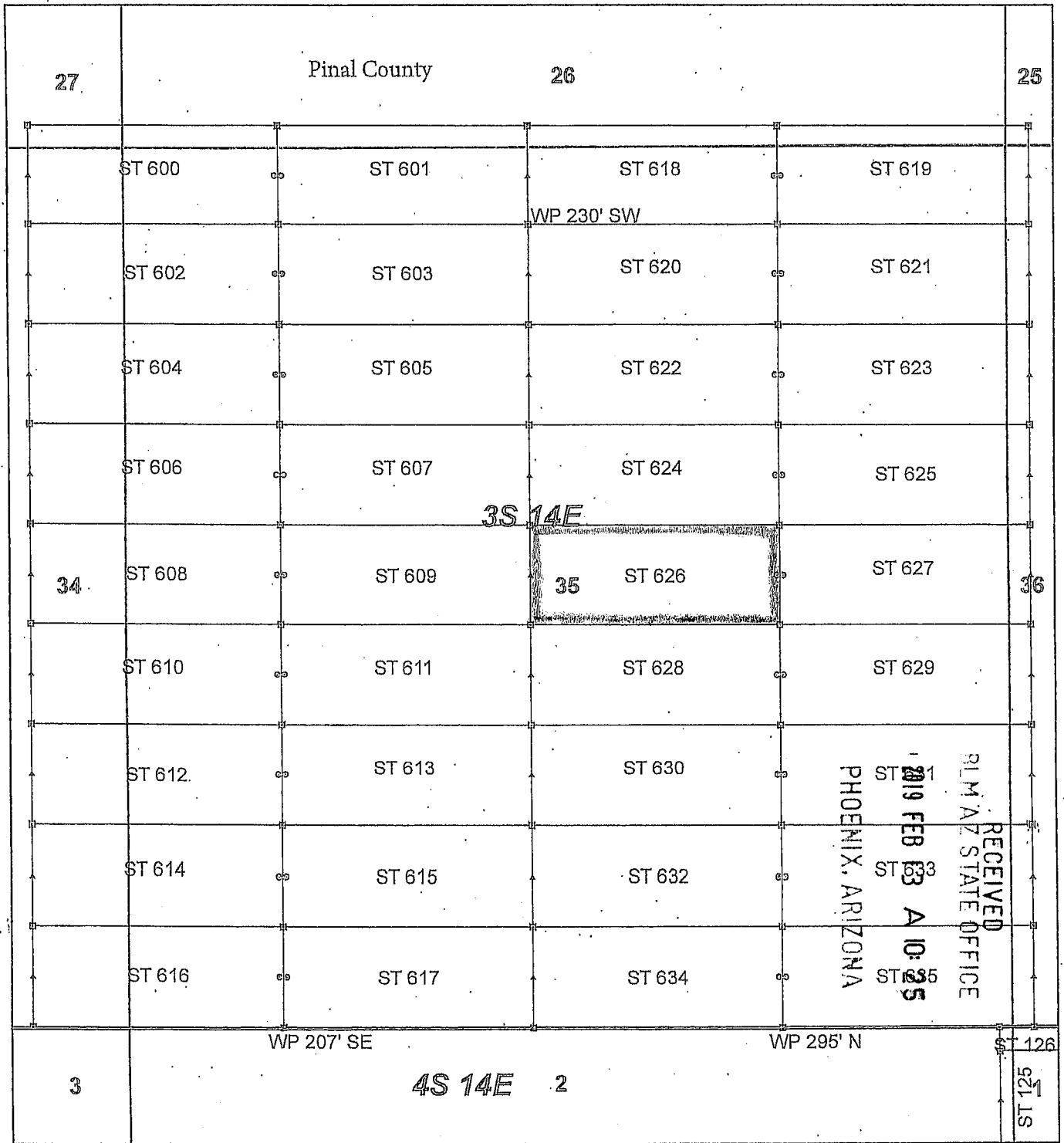
KENNECOTT EXPLORATION COMPANY



By: Erik Best, its Operating Officer

RECEIVED
PINAL COUNTY STATE OFFICE
2019 FEB 13 A 10:25
PHOENIX, ARIZONA

AMC453721



Steamboat Claim Block, Arizona - Map 1

Steamboat - ST Lode Mining Claims
 T3S and T4S, R14E G&SRM
 Gila and Pinal Counties, Arizona
 Located January 11 - 19, 2019

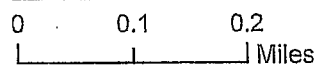
Monuments are 1-1/2" by 1-1/2" by 5' Wood Posts projecting at least four feet above the ground. Location Monuments are set 20' inside the Endline along the center of each claim, and are 1500' long X 600' wide unless otherwise depicted and as detailed in the attached Certificate of Location.

TIE POINT: The location monument of claims ST 015 - ST 599 is tied to the northeast corner of Section 33, while the location monument of claims ST 600 - ST 677 and STC 001 - STC 042 is tied to the northeast corner of Section 28, Township 3S, Range 15E, G&SRM, Gila County, Arizona, its distance as shown on the attached Certificate of Location. Bearings and distance are grid north.

Any overlap onto pre-existing lode claims, or Private Land, is acknowledged as non-locatable, and any overlapping portion is acknowledged as invalid.

Legend

- ▣ Corner
- ▲ End Center
- Location Monument
- ▭ Claim Boundary
- ▭ Section
- ▭ Township



AMC453721

Claims Filed By-
 Kennecott Exploration Company
 2640 West 1700 South
 Salt Lake City, UT 84104

When recorded return to:
Kennecott Exploration Company – Land Dept.
2640 West 1700 South
Salt Lake City, UT 84104

ARIZONA NOTICE OF LOCATION
(LODE CLAIM)

NOTICE IS HEREBY GIVEN THAT KENNECOTT EXPLORATION COMPANY, whose mailing address is 2640 West 1700 South, Salt Lake City, Utah 84104 by its undersigned officer, makes this location of the ST 627 Lode Mining Claim, in Pinal County, Arizona.

The general course of the claim is from the East to West, and said claim is within the:

<u>Quarter</u>	<u>Section</u>	<u>Township</u>	<u>Range</u>
NE	35	3S	14E
SE	35	3S	14E
NW	36	3S	14E
SW	36	3S	14E

Pinal County, Arizona, G&SRM.

This claim is 1500 feet in length and 600 feet in width. This Notice of Location is posted on the centerline of the claim. The claim runs from the location monument on which this notice is posted 1480 feet in an easterly direction to the East endline, and 20 feet in a westerly direction to the West endline. The claim boundaries are marked by six monuments, one at each corner and one at the center of each endline. The location monument on which this notice is posted is situated within Section 35, T3S, R14E, Pinal County, Arizona, G&SRM, and is approximately 22424 feet West and 8283 feet South from the NE corner of Section 28, T3S, R15E, Gila County, Arizona, G&SRM. Any overlaps onto pre-existing lode claims, private or State Land are acknowledged as pre-existing rights and that portion of said overlap is acknowledged as invalid.

The undersigned claims the ground as depicted on the map that is attached to a copy of this Notice of Location filed in the office of the Recorder, Pinal County, Arizona.

The claim has been monumented in accordance with State and Federal law. Corner, end centers and location monuments are posts, 1-1/2" x 1-1/2" x 5' projecting at least 4' above the ground.

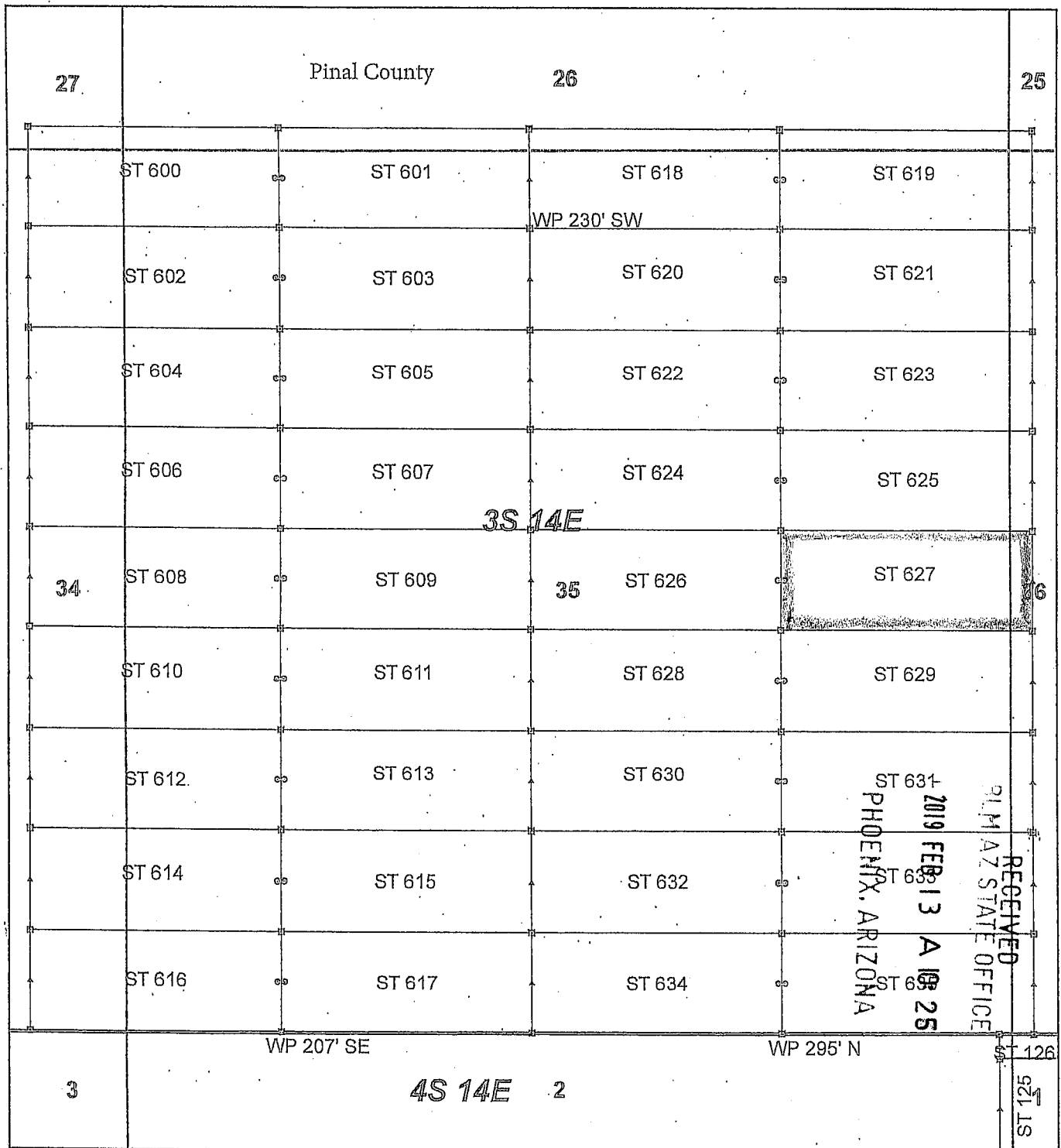
Located, dated and posted on the ground this 17th day of January, 2019.

KENNECOTT EXPLORATION COMPANY


By: Erik Best, its Operating Officer

RECEIVED
P.L.M. AZ STATE OFFICE
2019 FEB 13 A 10: 25
PHOENIX, ARIZONA

AM0453722



AMC453722

Steamboat Claim Block, Arizona - Map 1

Steamboat - ST Lode Mining Claims
 T3S and T4S, R14E G&SRM
 Gila and Pinal Counties, Arizona
 Located January 11 - 19, 2019

Monuments are 1-1/2" by 1-1/2" by 5' Wood Posts projecting at least four feet above the ground. Location Monuments are set 20' inside the Endline along the center of each claim, and are 1500' long X 600' wide unless otherwise depicted and as detailed in the attached Certificate of Location.

TIE POINT: The location monument of claims ST 015 - ST 599 is tied to the northeast corner of Section 33, while the location monument of claims ST 600 - ST 677 and STC 001 - STC 042 is tied to the northeast corner of Section 28, Township 3S, Range 15E, G&SRM, Gila County, Arizona, its distance as shown on the attached Certificate of Location. Bearings and distance are grid north.


Any overlap onto pre-existing lode claims, or Private Land, is acknowledged as non-locatable, and any overlapping portion is acknowledged as invalid.

Claims Filed By-
 Kennecott Exploration Company
 2640 West 1700 South
 Salt Lake City, UT 84104



Legend

- Corner
- ▲ End Center
- Location Monument
- Claim Boundary
- Section
- Township



When recorded return to:
Kennecott Exploration Company – Land Dept.
2640 West 1700 South
Salt Lake City, UT 84104

ARIZONA NOTICE OF LOCATION
(LODE CLAIM)

NOTICE IS HEREBY GIVEN THAT KENNECOTT EXPLORATION COMPANY, whose mailing address is 2640 West 1700 South, Salt Lake City, Utah 84104 by its undersigned officer, makes this location of the ST 628 Lode Mining Claim, in Pinal County, Arizona.

The general course of the claim is from the East to West, and said claim is within the:

<u>Quarter</u>	<u>Section</u>	<u>Township</u>	<u>Range</u>
SE	35	3S	14E
SW	35	3S	14E

Pinal County, Arizona, G&SRM.


This claim is 1500 feet in length and 600 feet in width. This Notice of Location is posted on the centerline of the claim. The claim runs from the location monument on which this notice is posted 20 feet in an easterly direction to the East endline, and 1480 feet in a westerly direction to the West endline. The claim boundaries are marked by six monuments, one at each corner and one at the center of each endline. The location monument on which this notice is posted is situated within Section 35, T3S, R14E, Pinal County, Arizona, G&SRM, and is approximately 22464 feet West and 8883 feet South from the NE corner of Section 28, T3S, R15E, Gila County, Arizona, G&SRM. Any overlaps onto pre-existing lode claims, private or State Land are acknowledged as pre-existing rights and that portion of said overlap is acknowledged as invalid.

The undersigned claims the ground as depicted on the map that is attached to a copy of this Notice of Location filed in the office of the Recorder, Pinal County, Arizona.

The claim has been monumented in accordance with State and Federal law. Corner, end centers and location monuments are posts, 1-1/2" x 1-1/2" x 5' projecting at least 4' above the ground.

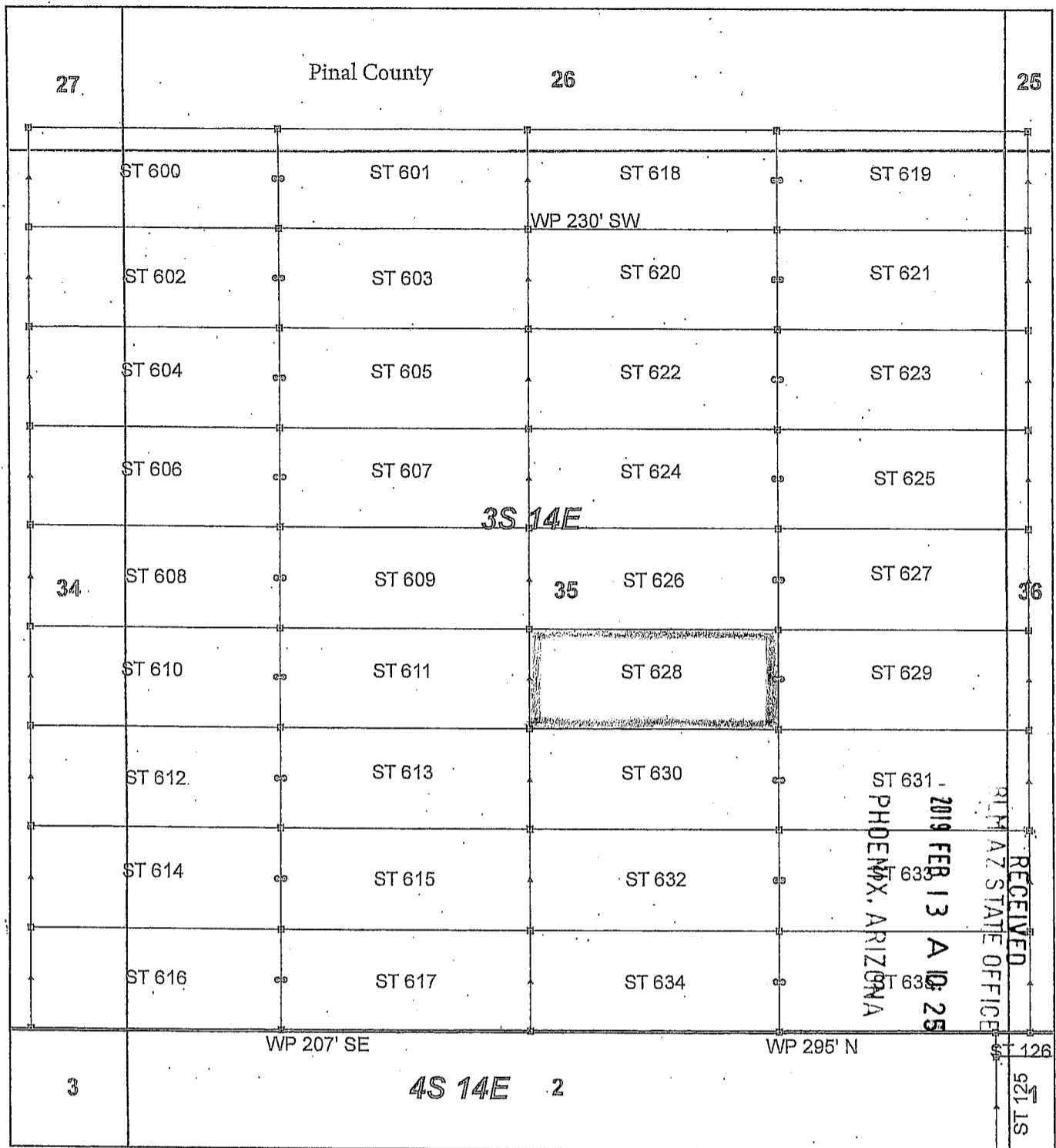
Located, dated and posted on the ground this 17th day of January, 2019.

KENNECOTT EXPLORATION COMPANY


By: Erik Best, its Operating Officer

RECEIVED
21 M A Z STATE OFFICE
2019 FEB 13 A 10: 25
PHOENIX, ARIZONA

AM0453723



AM0453123

Steamboat Claim Block, Arizona - Map 1

Steamboat - ST Lode Mining Claims
 T3S and T4S, R14E G&SRM
 Gila and Pinal Counties, Arizona
 Located January 11 - 19, 2019


Monuments are 1-1/2" by 1-1/2" by 5' Wood Posts projecting at least four feet above the ground. Location Monuments are set 20' inside the Endline along the center of each claim, and are 1500' long X 600' wide unless otherwise depicted and as detailed in the attached Certificate of Location.

TIE POINT: The location monument of claims ST 015 - ST 599 is tied to the northeast corner of Section 33, while the location monument of claims ST 600 - ST 677 and STC 001 - STC 042 is tied to the northeast corner of Section 28, Township 3S, Range 15E, G&SRM, Gila County, Arizona, its distance as shown on the attached Certificate of Location. Bearings and distance are grid north.

Any overlap onto pre-existing lode claims, or Private Land, is acknowledged as non-locatable, and any overlapping portion is acknowledged as invalid.

Legend

- Corner
- ▲ End Center
- Location Monument
- Claim Boundary
- Section
- Township



Claims Filed By-
 Kennecott Exploration Company
 2640 West 1700 South
 Salt Lake City, UT 84104

When recorded return to:
Kennecott Exploration Company – Land Dept.
2640 West 1700 South
Salt Lake City, UT 84104

ARIZONA NOTICE OF LOCATION
(LODE CLAIM)

NOTICE IS HEREBY GIVEN THAT KENNECOTT EXPLORATION COMPANY, whose mailing address is 2640 West 1700 South, Salt Lake City, Utah 84104 by its undersigned officer, makes this location of the ST 629 Lode Mining Claim, in Pinal County, Arizona.

The general course of the claim is from the East to West, and said claim is within the:

<u>Quarter</u>	<u>Section</u>	<u>Township</u>	<u>Range</u>
SE	35	3S	14E
SW	36	3S	14E

Pinal County, Arizona, G&SRM.


This claim is 1500 feet in length and 600 feet in width. This Notice of Location is posted on the centerline of the claim. The claim runs from the location monument on which this notice is posted 1480 feet in an easterly direction to the East endline, and 20 feet in a westerly direction to the West endline. The claim boundaries are marked by six monuments, one at each corner and one at the center of each endline. The location monument on which this notice is posted is situated within Section 35, T3S, R14E, Pinal County, Arizona, G&SRM, and is approximately 22424 feet West and 8883 feet South from the NE corner of Section 28, T3S, R15E, Gila County, Arizona, G&SRM. Any overlaps onto pre-existing lode claims, private or State Land are acknowledged as pre-existing rights and that portion of said overlap is acknowledged as invalid.

The undersigned claims the ground as depicted on the map that is attached to a copy of this Notice of Location filed in the office of the Recorder, Pinal County, Arizona.

The claim has been monumented in accordance with State and Federal law. Corner, end centers and location monuments are posts, 1-1/2" x 1-1/2" x 5' projecting at least 4' above the ground.

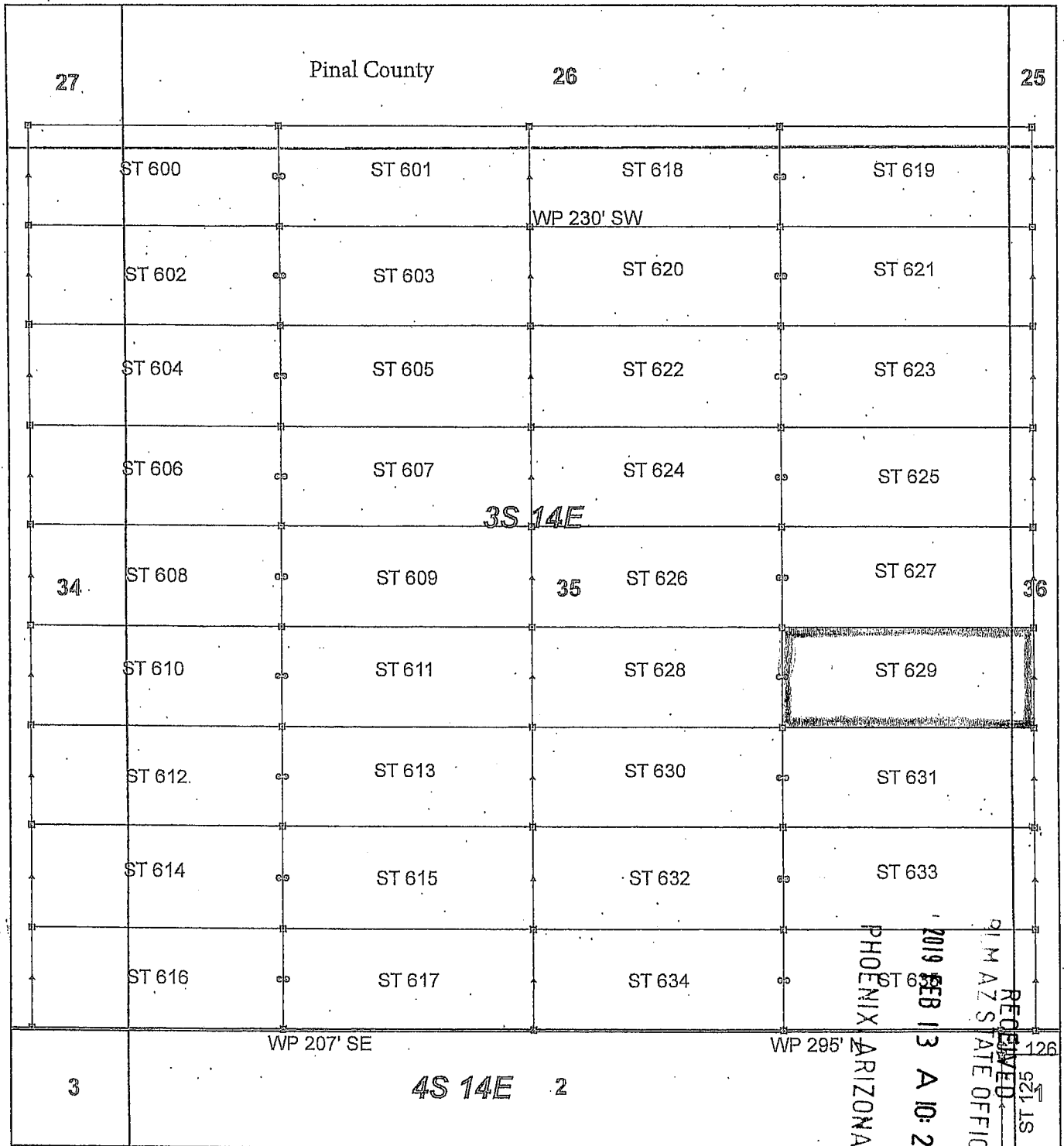
Located, dated and posted on the ground this 17th day of January, 2019.

KENNECOTT EXPLORATION COMPANY


By: Erik Best, its Operating Officer

RECEIVED
CLM AZ STATE OFFICE
2019 FEB 13 A 10: 25
PHOENIX, ARIZONA

AM0453124



Steamboat Claim Block, Arizona - Map 1

Steamboat - ST Lode Mining Claims
 T3S and T4S, R14E G&SRM
 Gila and Pinal Counties, Arizona
 Located January 11 - 19, 2019


Monuments are 1-1/2" by 1-1/2" by 5' Wood Posts projecting at least four feet above the ground. Location Monuments are set 20' inside the Endline along the center of each claim, and are 1500' long X 600' wide unless otherwise depicted and as detailed in the attached Certificate of Location.

TIE POINT: The location monument of claims ST 015 - ST 599 is tied to the northeast corner of Section 33, while the location monument of claims ST 600 - ST 677 and STC 001 - STC 042 is tied to the northeast corner of Section 28, Township 3S, Range 15E, G&SRM, Gila County, Arizona, its distance as shown on the attached Certificate of Location. Bearings and distance are grid north.

Any overlap onto pre-existing lode claims, or Private Land, is acknowledged as non-locatable, and any overlapping portion is acknowledged as invalid.

Legend

- Corner
- ▲ End Center
- Location Monument
- Claim Boundary
- Section
- Township



Claims Filed By-
 Kennecott Exploration Company
 2640 West 1700 South
 Salt Lake City, UT 84104

AM0453724

When recorded return to:
Kennecott Exploration Company – Land Dept.
2640 West 1700 South
Salt Lake City, UT 84104

ARIZONA NOTICE OF LOCATION
(LODE CLAIM)

NOTICE IS HEREBY GIVEN THAT KENNECOTT EXPLORATION COMPANY, whose mailing address is 2640 West 1700 South, Salt Lake City, Utah 84104 by its undersigned officer, makes this location of the ST 630 Lode Mining Claim, in Pinal County, Arizona.

The general course of the claim is from the East to West, and said claim is within the:

<u>Quarter</u>	<u>Section</u>	<u>Township</u>	<u>Range</u>
SE	35	3S	14E
SW	35	3S	14E

Pinal County, Arizona, G&SRM.

This claim is 1500 feet in length and 600 feet in width. This Notice of Location is posted on the centerline of the claim. The claim runs from the location monument on which this notice is posted 20 feet in an easterly direction to the East endline, and 1480 feet in a westerly direction to the West endline. The claim boundaries are marked by six monuments, one at each corner and one at the center of each endline. The location monument on which this notice is posted is situated within Section 35, T3S, R14E, Pinal County, Arizona, G&SRM, and is approximately 22464 feet West and 9483 feet South from the NE corner of Section 28, T3S, R15E, Gila County, Arizona, G&SRM. Any overlaps onto pre-existing lode claims, private or State Land are acknowledged as pre-existing rights and that portion of said overlap is acknowledged as invalid.

The undersigned claims the ground as depicted on the map that is attached to a copy of this Notice of Location filed in the office of the Recorder, Pinal County, Arizona.

The claim has been monumented in accordance with State and Federal law. Corner, end centers and location monuments are posts, 1-1/2" x 1-1/2" x 5' projecting at least 4' above the ground.

Located, dated and posted on the ground this 17th day of January, 2019.

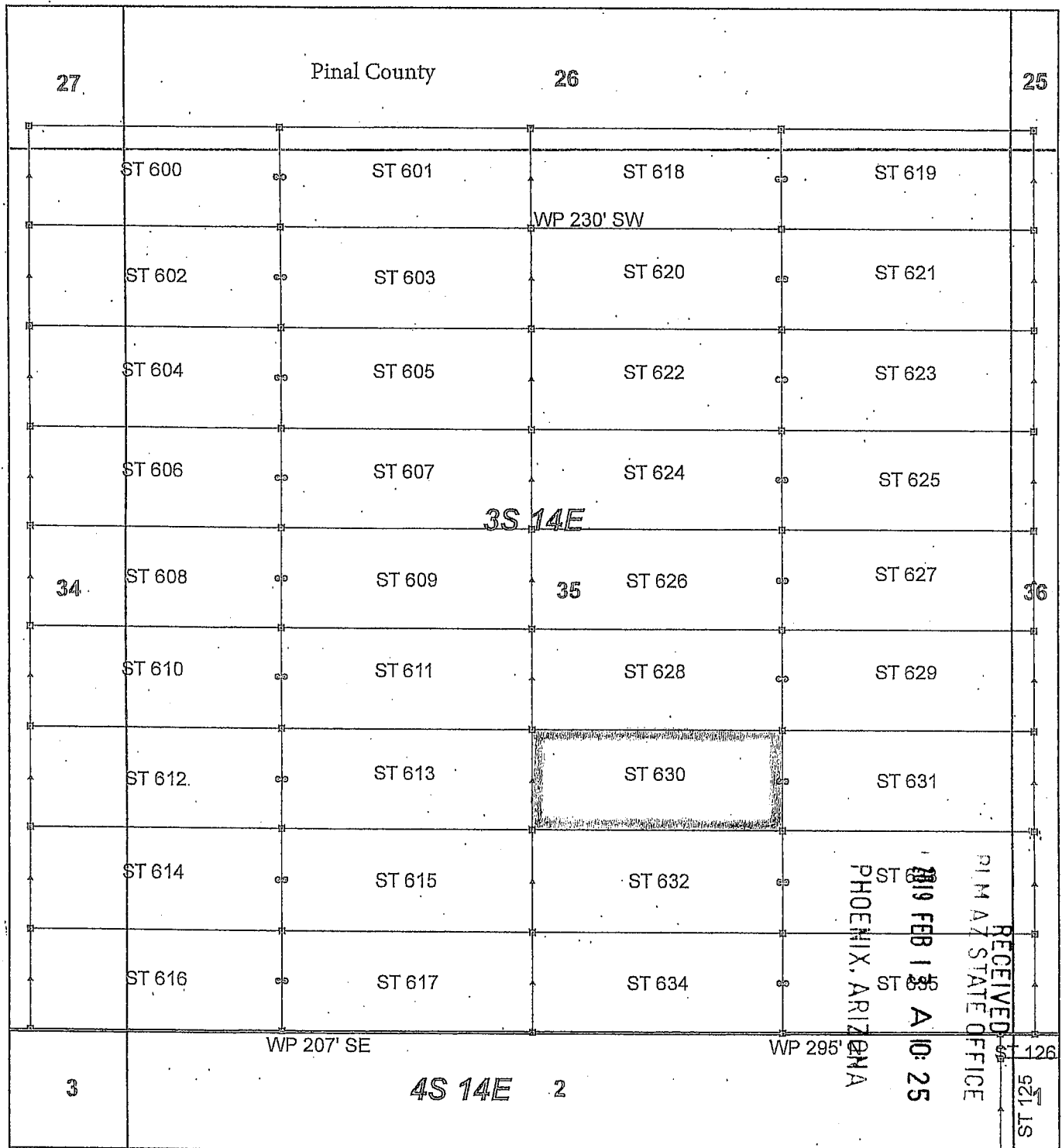
KENNECOTT EXPLORATION COMPANY



By: Erik Best, its Operating Officer

RECEIVED
RIMAZ STATE OFFICE
2019 FEB 13 A 10:25
PHOENIX, ARIZONA

AMC453728



Steamboat Claim Block, Arizona - Map 1

Steamboat - ST Lode Mining Claims
 T3S and T4S, R14E G&SRM
 Gila and Pinal Counties, Arizona
 Located January 11 - 19, 2019


Monuments are 1-1/2" by 1-1/2" by 5' Wood Posts projecting at least four feet above the ground. Location Monuments are set 20' inside the Endline along the center of each claim, and are 1500' long X 600' wide unless otherwise depicted and as detailed in the attached Certificate of Location.

TIE POINT: The location monument of claims ST 015 - ST 599 is tied to the northeast corner of Section 33, while the location monument of claims ST 600 - ST 677 and STC 001 - STC 042 is tied to the northeast corner of Section 28, Township 3S, Range 15E, G&SRM, Gila County, Arizona, its distance as shown on the attached Certificate of Location. Bearings and distance are grid north.

Any overlap onto pre-existing lode claims, or Private Land, is acknowledged as non-locatable, and any overlapping portion is acknowledged as invalid.

Legend

- Corner
- ▲ End Center
- Location Monument
- Claim Boundary
- ▭ Section
- ▭ Township



Claims Filed By-
 Kennecott Exploration Company
 2640 West 1700 South
 Salt Lake City, UT 84104

AMC453725

When recorded return to:
Kennecott Exploration Company – Land Dept.
2640 West 1700 South
Salt Lake City, UT 84104

ARIZONA NOTICE OF LOCATION
(LODE CLAIM)

NOTICE IS HEREBY GIVEN THAT KENNECOTT EXPLORATION COMPANY, whose mailing address is 2640 West 1700 South, Salt Lake City, Utah 84104 by its undersigned officer, makes this location of the ST 631 Lode Mining Claim, in Pinal County, Arizona.

The general course of the claim is from the East to West, and said claim is within the:

<u>Quarter</u>	<u>Section</u>	<u>Township</u>	<u>Range</u>
SE	35	3S	14E
SW	36	3S	14E

Pinal County, Arizona, G&SRM.

This claim is 1500 feet in length and 600 feet in width. This Notice of Location is posted on the centerline of the claim. The claim runs from the location monument on which this notice is posted 1480 feet in an easterly direction to the East endline, and 20 feet in a westerly direction to the West endline. The claim boundaries are marked by six monuments, one at each corner and one at the center of each endline. The location monument on which this notice is posted is situated within Section 35, T3S, R14E, Pinal County, Arizona, G&SRM, and is approximately 22424 feet West and 9483 feet South from the NE corner of Section 28, T3S, R15E, Gila County, Arizona, G&SRM. Any overlaps onto pre-existing lode claims, private or State Land are acknowledged as pre-existing rights and that portion of said overlap is acknowledged as invalid.

The undersigned claims the ground as depicted on the map that is attached to a copy of this Notice of Location filed in the office of the Recorder, Pinal County, Arizona.

The claim has been monumented in accordance with State and Federal law. Corner, end centers and location monuments are posts, 1-1/2" x 1-1/2" x 5' projecting at least 4' above the ground.

Located, dated and posted on the ground this 17th day of January, 2019.

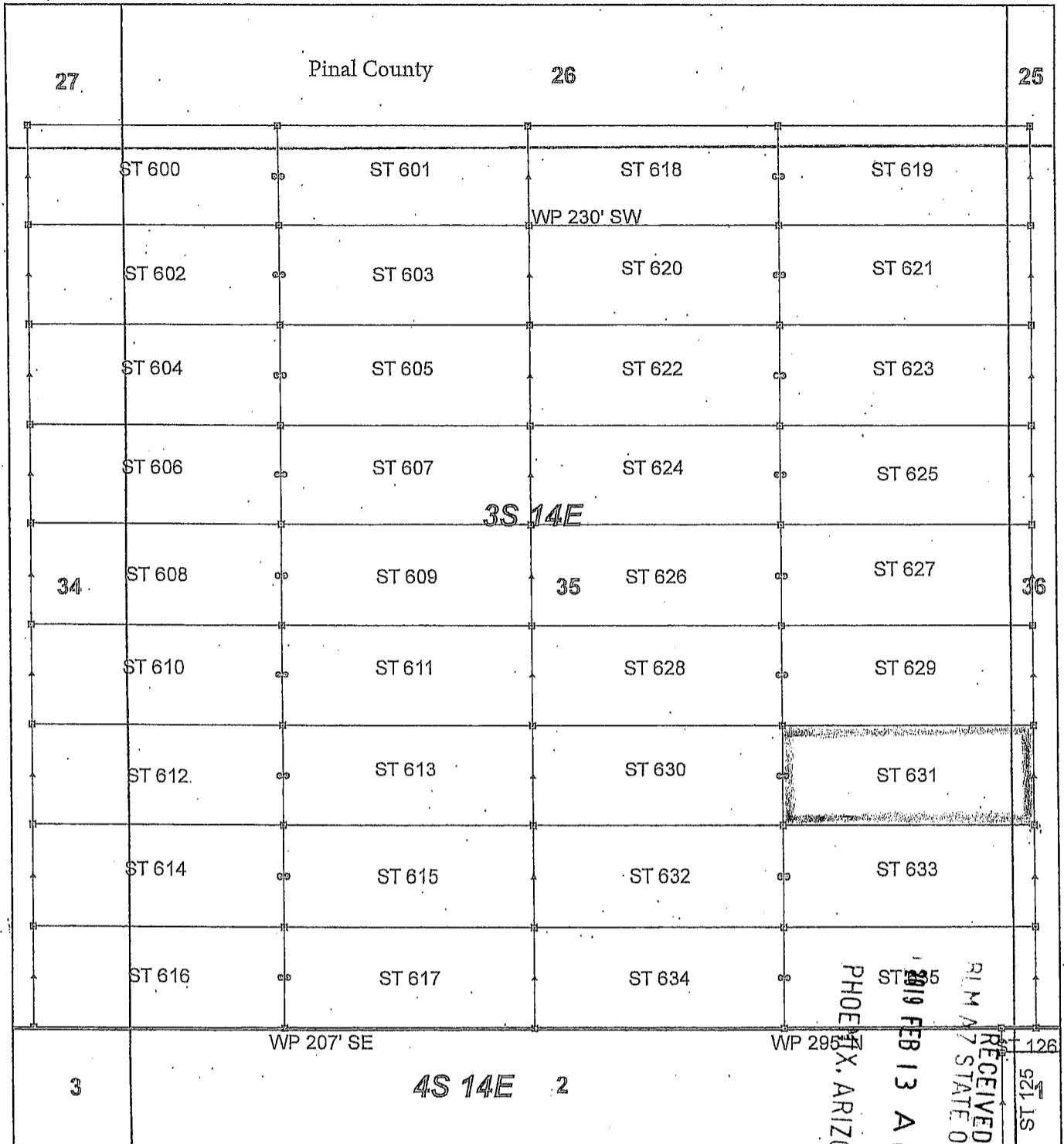
KENNECOTT EXPLORATION COMPANY



By: Erik Best, its Operating Officer

RECEIVED
PINAL STATE OFFICE
2019 FEB 13 A 10:26
PHOENIX, ARIZONA

AMC453726



AMC453126

RECEIVED
 BLM #7 STATE OFFICE
 FEB 13 A 10:20
 PHOENIX, ARIZONA

Steamboat Claim Block, Arizona - Map 1

Steamboat - ST Lode Mining Claims
 T3S and T4S, R14E G&SRM
 Gila and Pinal Counties, Arizona
 Located January 11 - 19, 2019


Monuments are 1-1/2" by 1-1/2" by 5' Wood Posts projecting at least four feet above the ground. Location Monuments are set 20' inside the Endline along the center of each claim, and are 1500' long X 600' wide unless otherwise depicted and as detailed in the attached Certificate of Location.

TIE POINT: The location monument of claims ST 015 - ST 599 is tied to the northeast corner of Section 33, while the location monument of claims ST 600 - ST 677 and STC 001 - STC 042 is tied to the northeast corner of Section 28, Township 3S, Range 15E, G&SRM, Gila County, Arizona, its distance as shown on the attached Certificate of Location. Bearings and distance are grid north.

Any overlap onto pre-existing lode claims, or Private Land, is acknowledged as non-locatable, and any overlapping portion is acknowledged as invalid.

Legend

- Corner
- ▲ End Center
- Location Monument
- Claim Boundary
- Section
- Township



Claims Filed By-
 Kennecott Exploration Company
 2640 West 1700 South
 Salt Lake City, UT 84104

When recorded return to:
Kennecott Exploration Company – Land Dept.
2640 West 1700 South
Salt Lake City, UT 84104

ARIZONA NOTICE OF LOCATION
(LODE CLAIM)

NOTICE IS HEREBY GIVEN THAT KENNECOTT EXPLORATION COMPANY, whose mailing address is 2640 West 1700 South, Salt Lake City, Utah 84104 by its undersigned officer, makes this location of the ST 632 Lode Mining Claim, in Pinal County, Arizona.

The general course of the claim is from the East to West, and said claim is within the:

<u>Quarter</u>	<u>Section</u>	<u>Township</u>	<u>Range</u>
SE	35	3S	14E
SW	35	3S	14E

Pinal County, Arizona, G&SRM.

This claim is 1500 feet in length and 600 feet in width. This Notice of Location is posted on the centerline of the claim. The claim runs from the location monument on which this notice is posted 20 feet in an easterly direction to the East endline, and 1480 feet in a westerly direction to the West endline. The claim boundaries are marked by six monuments, one at each corner and one at the center of each endline. The location monument on which this notice is posted is situated within Section 35, T3S, R14E, Pinal County, Arizona, G&SRM, and is approximately 22464 feet West and 10083 feet South from the NE corner of Section 28, T3S, R15E, Gila County, Arizona, G&SRM. Any overlaps onto pre-existing lode claims, private or State Land are acknowledged as pre-existing rights and that portion of said overlap is acknowledged as invalid.

The undersigned claims the ground as depicted on the map that is attached to a copy of this Notice of Location filed in the office of the Recorder, Pinal County, Arizona.

The claim has been monumented in accordance with State and Federal law. Corner, end centers and location monuments are posts, 1-1/2" x 1-1/2" x 5' projecting at least 4' above the ground.

Located, dated and posted on the ground this 17th day of January, 2019.

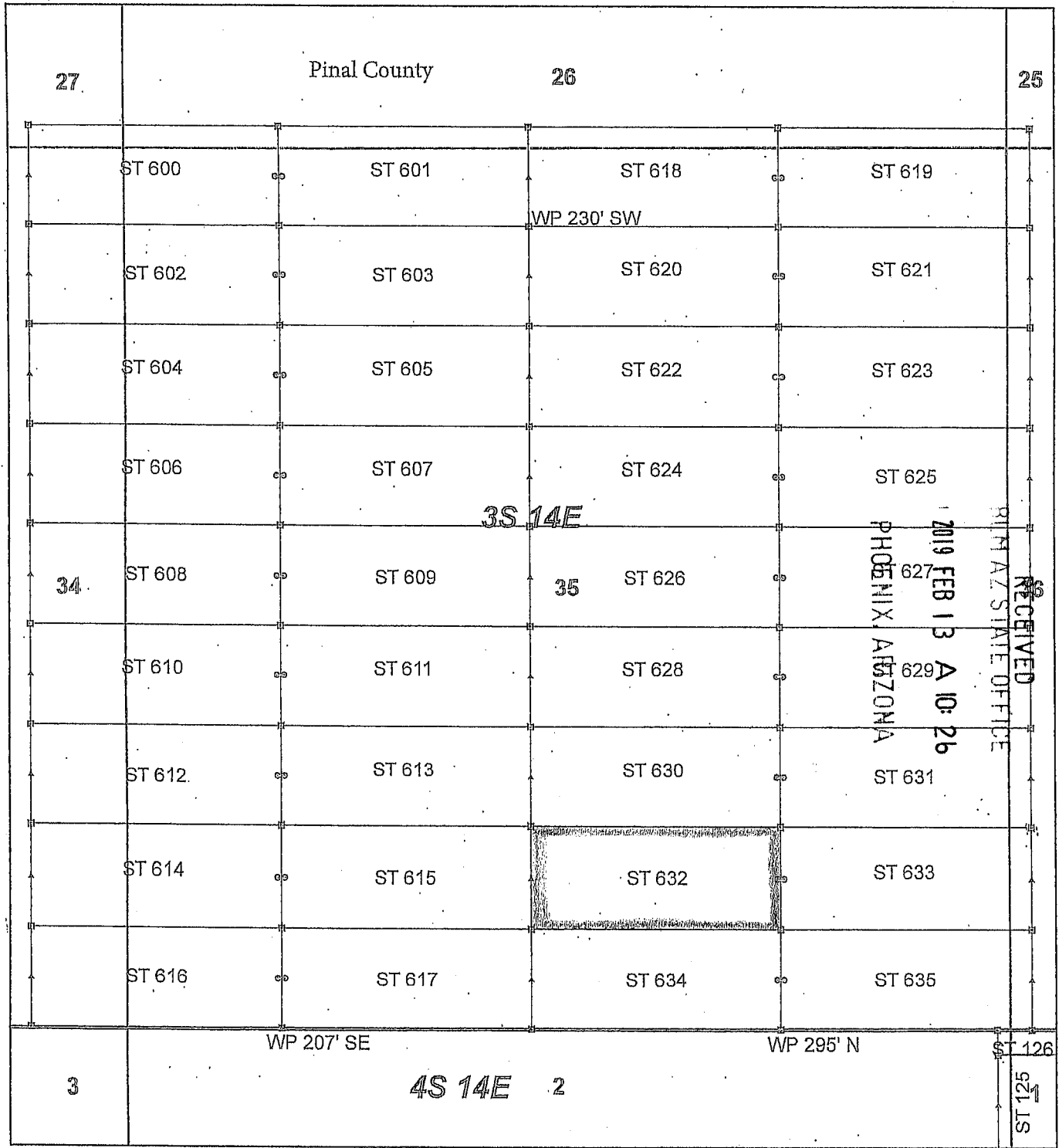
KENNECOTT EXPLORATION COMPANY



By: Erik Best, its Operating Officer

RECEIVED
PINAL STATE OFFICE
2019 FEB 13 A 10:26
PHOENIX, ARIZONA

AM04537271



AMC4537271

Steamboat Claim Block, Arizona - Map 1

Steamboat - ST Lode Mining Claims
 T3S and T4S, R14E G&SRM
 Gila and Pinal Counties, Arizona
 Located January 11 - 19, 2019

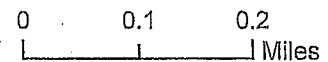
Monuments are 1-1/2" by 1-1/2" by 5' Wood Posts projecting at least four feet above the ground. Location Monuments are set 20' inside the Endline along the center of each claim, and are 1500' long X 600' wide unless otherwise depicted and as detailed in the attached Certificate of Location.

TIE POINT: The location monument of claims ST 015 - ST 599 is tied to the northeast corner of Section 33, while the location monument of claims ST 600 - ST 677 and STC 001 - STC 042 is tied to the northeast corner of Section 28, Township 3S, Range 15E, G&SRM, Gila County, Arizona, its distance as shown on the attached Certificate of Location. Bearings and distance are grid north.

Any overlap onto pre-existing lode claims, or Private Land, is acknowledged as non-locatable, and any overlapping portion is acknowledged as invalid.

Legend

- Corner
- ▲ End Center
- Location Monument
- Claim Boundary
- Section
- Township



Claims Filed By-
 Kennecott Exploration Company
 2640 West 1700 South
 Salt Lake City, UT 84104

When recorded return to:
Kennecott Exploration Company – Land Dept.
2640 West 1700 South
Salt Lake City, UT 84104

ARIZONA NOTICE OF LOCATION
(LODE CLAIM)

NOTICE IS HEREBY GIVEN THAT KENNECOTT EXPLORATION COMPANY, whose mailing address is 2640 West 1700 South, Salt Lake City, Utah 84104 by its undersigned officer, makes this location of the ST 633 Lode Mining Claim, in Pinal County, Arizona.

The general course of the claim is from the East to West, and said claim is within the:

<u>Quarter</u>	<u>Section</u>	<u>Township</u>	<u>Range</u>
SE	35	3S	14E
SW	36	3S	14E

Pinal County, Arizona, G&SRM.

This claim is 1500 feet in length and 600 feet in width. This Notice of Location is posted on the centerline of the claim. The claim runs from the location monument on which this notice is posted 1480 feet in an easterly direction to the East endline, and 20 feet in a westerly direction to the West endline. The claim boundaries are marked by six monuments, one at each corner and one at the center of each endline. The location monument on which this notice is posted is situated within Section 35, T3S, R14E, Pinal County, Arizona, G&SRM, and is approximately 22424 feet West and 10083 feet South from the NE corner of Section 28, T3S, R15E, Gila County, Arizona, G&SRM. Any overlaps onto pre-existing lode claims, private or State Land are acknowledged as pre-existing rights and that portion of said overlap is acknowledged as invalid.

The undersigned claims the ground as depicted on the map that is attached to a copy of this Notice of Location filed in the office of the Recorder, Pinal County, Arizona.

The claim has been monumented in accordance with State and Federal law. Corner, end centers and location monuments are posts, 1-1/2" x 1-1/2" x 5' projecting at least 4' above the ground.

Located, dated and posted on the ground this 17th day of January, 2019.

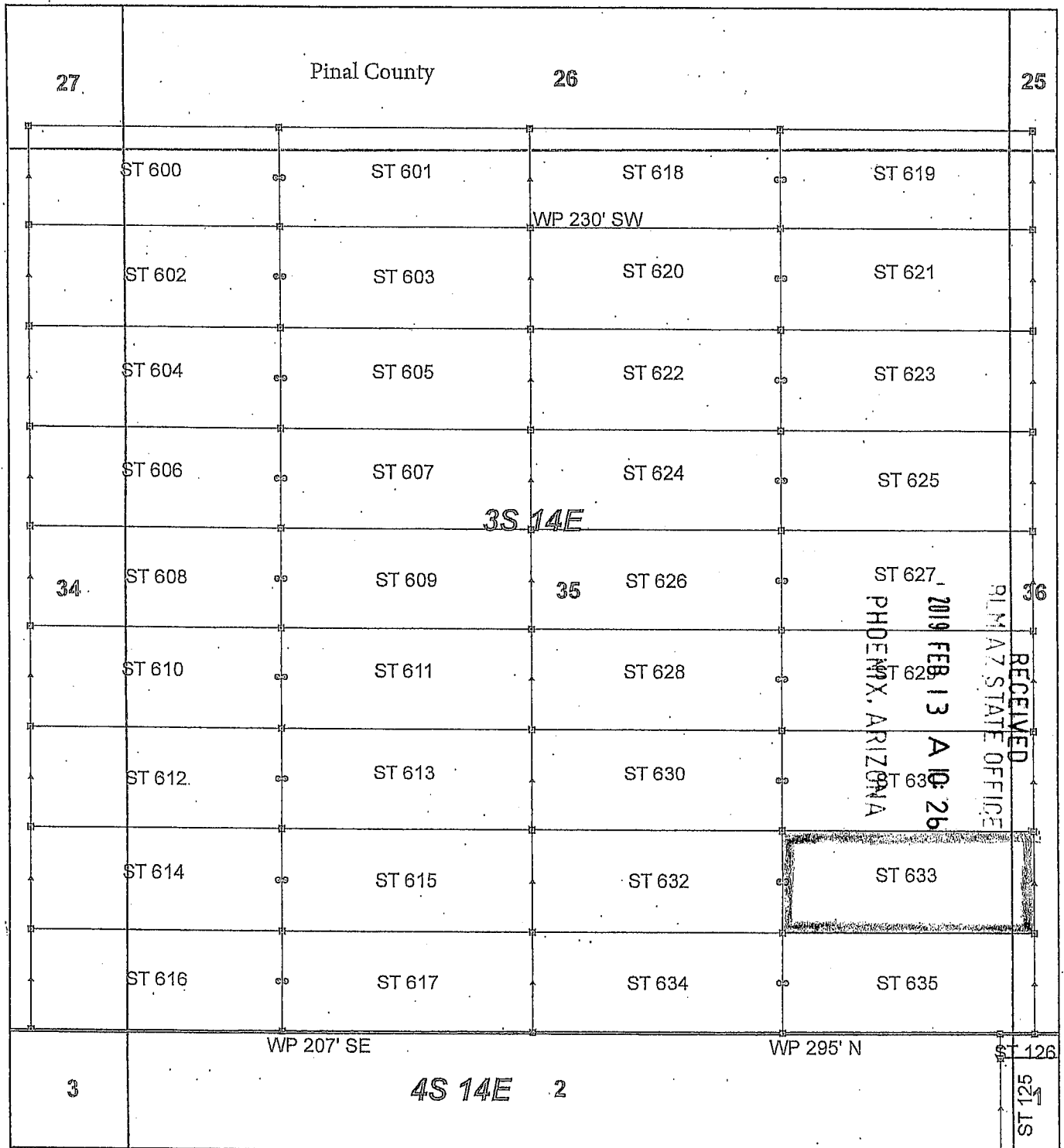
KENNECOTT EXPLORATION COMPANY



By: Erik Best, its Operating Officer

RECEIVED
PINAL COUNTY STATE OFFICE
2019 FEB 13 A 10:26
PHOENIX, ARIZONA

AM0453728



Steamboat Claim Block, Arizona - Map 1

Steamboat - ST Lode Mining Claims
 T3S and T4S, R14E G&SRM
 Gila and Pinal Counties, Arizona
 Located January 11 - 19, 2019


Monuments are 1-1/2" by 1-1/2" by 5' Wood Posts projecting at least four feet above the ground. Location Monuments are set 20' inside the Endline along the center of each claim, and are 1500' long X 600' wide unless otherwise depicted and as detailed in the attached Certificate of Location.

TIE POINT: The location monument of claims ST 015 - ST 599 is tied to the northeast corner of Section 33, while the location monument of claims ST 600 - ST 677 and STC 001 - STC 042 is tied to the northeast corner of Section 28, Township 3S, Range 15E, G&SRM, Gila County, Arizona, its distance as shown on the attached Certificate of Location. Bearings and distance are grid north.

Any overlap onto pre-existing lode claims, or Private Land, is acknowledged as non-locatable, and any overlapping portion is acknowledged as invalid.

Legend

- Corner
- ▲ End Center
- Location Monument
- Claim Boundary
- Section
- Township



AN0453728

Claims Filed By-
 Kennecott Exploration Company
 2640 West 1700 South
 Salt Lake City, UT 84104

When recorded return to:
Kennecott Exploration Company – Land Dept.
2640 West 1700 South
Salt Lake City, UT 84104

ARIZONA NOTICE OF LOCATION
(LODE CLAIM)

NOTICE IS HEREBY GIVEN THAT KENNECOTT EXPLORATION COMPANY, whose mailing address is 2640 West 1700 South, Salt Lake City, Utah 84104 by its undersigned officer, makes this location of the ST 634 Lode Mining Claim, in Pinal County, Arizona.

The general course of the claim is from the East to West, and said claim is within the:

<u>Quarter</u>	<u>Section</u>	<u>Township</u>	<u>Range</u>
SE	35	3S	14E
SW	35	3S	14E

Pinal County, Arizona, G&SRM.

This claim is 1500 feet in length and 600 feet in width. This Notice of Location is posted on the centerline of the claim. The claim runs from the location monument on which this notice is posted 20 feet in an easterly direction to the East endline, and 1480 feet in a westerly direction to the West endline. The claim boundaries are marked by six monuments, one at each corner and one at the center of each endline. The location monument on which this notice is posted is situated within Section 35, T3S, R14E, Pinal County, Arizona, G&SRM, and is approximately 22464 feet West and 10683 feet South from the NE corner of Section 28, T3S, R15E, Gila County, Arizona, G&SRM. WP is 295' N SE COR. Any overlaps onto pre-existing lode claims, private or State Land are acknowledged as pre-existing rights and that portion of said overlap is acknowledged as invalid.

The undersigned claims the ground as depicted on the map that is attached to a copy of this Notice of Location filed in the office of the Recorder, Pinal County, Arizona.

The claim has been monumented in accordance with State and Federal law. Corner, end centers and location monuments are posts, 1-1/2" x 1-1/2" x 5' projecting at least 4' above the ground.

Located, dated and posted on the ground this 17th day of January, 2019.

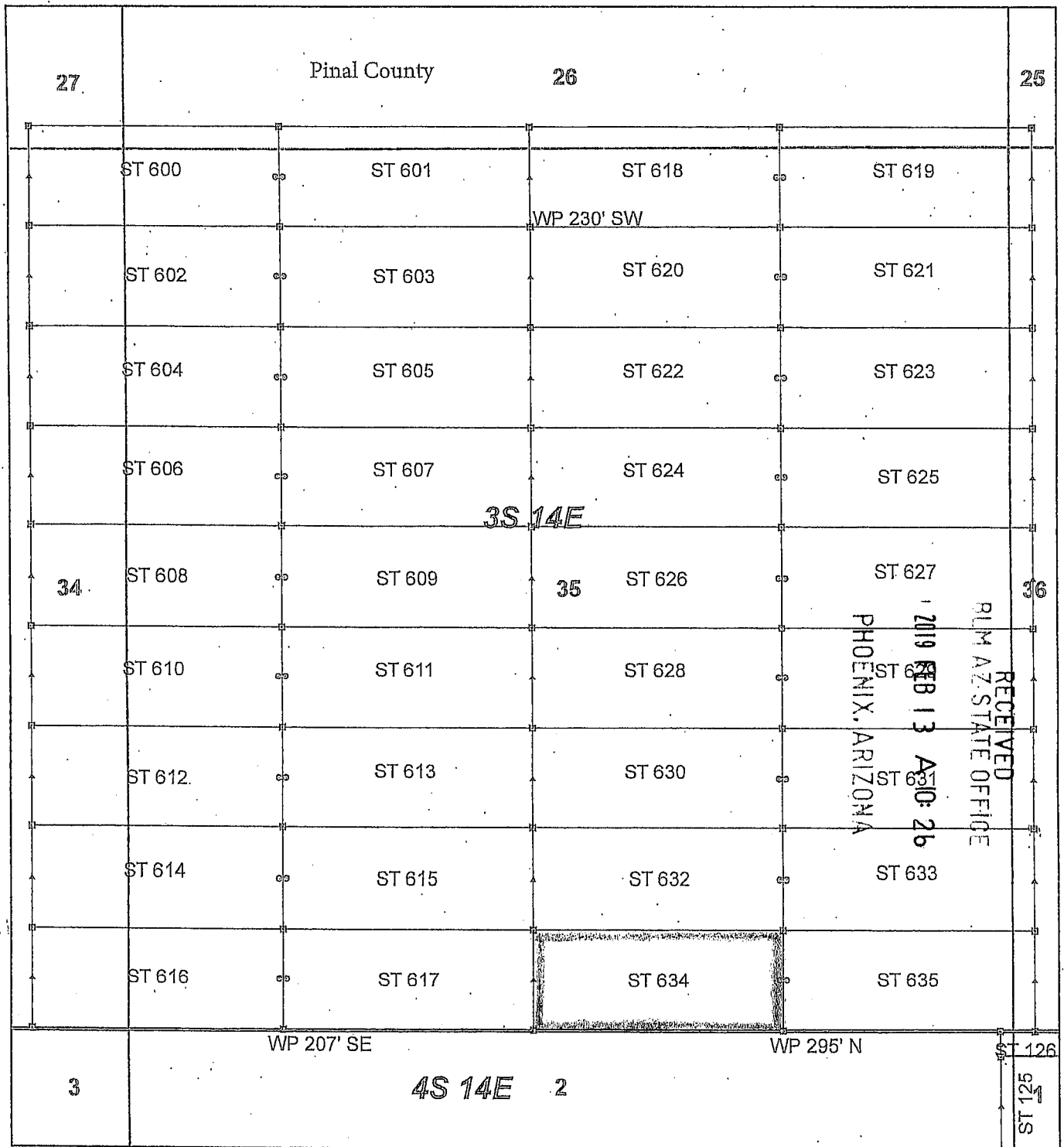
KENNECOTT EXPLORATION COMPANY



By: Erik Best, its Operating Officer

RECEIVED
PINAL COUNTY STATE OFFICE
2019 FEB 13 A 10:26
PHOENIX, ARIZONA

AM0453720



Steamboat Claim Block, Arizona - Map 1

Steamboat - ST Lode Mining Claims
 T3S and T4S, R14E G&SRM
 Gila and Pinal Counties, Arizona
 Located January 11 - 19, 2019


Monuments are 1-1/2" by 1-1/2" by 5' Wood Posts projecting at least four feet above the ground. Location Monuments are set 20' inside the Endline along the center of each claim, and are 1500' long X 600' wide unless otherwise depicted and as detailed in the attached Certificate of Location.

TIE POINT: The location monument of claims ST 015 - ST 599 is tied to the northeast corner of Section 33, while the location monument of claims ST 600 - ST 677 and STC 001 - STC 042 is tied to the northeast corner of Section 28, Township 3S, Range 15E, G&SRM, Gila County, Arizona, its distance as shown on the attached Certificate of Location. Bearings and distance are grid north.

Any overlap onto pre-existing lode claims, or Private Land, is acknowledged as non-locatable, and any overlapping portion is acknowledged as invalid.

Legend

- Corner
- ▲ End Center
- Location Monument
- Claim Boundary
- Section
- Township



AN0453729

Claims Filed By-
 Kennecott Exploration Company
 2640 West 1700 South
 Salt Lake City, UT 84104

When recorded return to:
Kennecott Exploration Company – Land Dept.
2640 West 1700 South
Salt Lake City, UT 84104

ARIZONA NOTICE OF LOCATION
(LODE CLAIM)

NOTICE IS HEREBY GIVEN THAT KENNECOTT EXPLORATION COMPANY, whose mailing address is 2640 West 1700 South, Salt Lake City, Utah 84104 by its undersigned officer, makes this location of the ST 635 Lode Mining Claim, in Pinal County, Arizona.

The general course of the claim is from the East to West, and said claim is within the:

<u>Quarter</u>	<u>Section</u>	<u>Township</u>	<u>Range</u>
SE	35	3S	14E
SW	36	3S	14E

Pinal County, Arizona, G&SRM.

This claim is 1500 feet in length and 600 feet in width. This Notice of Location is posted on the centerline of the claim. The claim runs from the location monument on which this notice is posted 1480 feet in an easterly direction to the East endline, and 20 feet in a westerly direction to the West endline. The claim boundaries are marked by six monuments, one at each corner and one at the center of each endline. The location monument on which this notice is posted is situated within Section 35, T3S, R14E, Pinal County, Arizona, G&SRM, and is approximately 22424 feet West and 10683 feet South from the NE corner of Section 28, T3S, R15E, Gila County, Arizona, G&SRM. WP is 295' N SW COR. Any overlaps onto pre-existing lode claims, private or State Land are acknowledged as pre-existing rights and that portion of said overlap is acknowledged as invalid.

The undersigned claims the ground as depicted on the map that is attached to a copy of this Notice of Location filed in the office of the Recorder, Pinal County, Arizona.

The claim has been monumented in accordance with State and Federal law. Corner, end centers and location monuments are posts, 1-1/2" x 1-1/2" x 5' projecting at least 4' above the ground.

Located, dated and posted on the ground this 17th day of January, 2019.

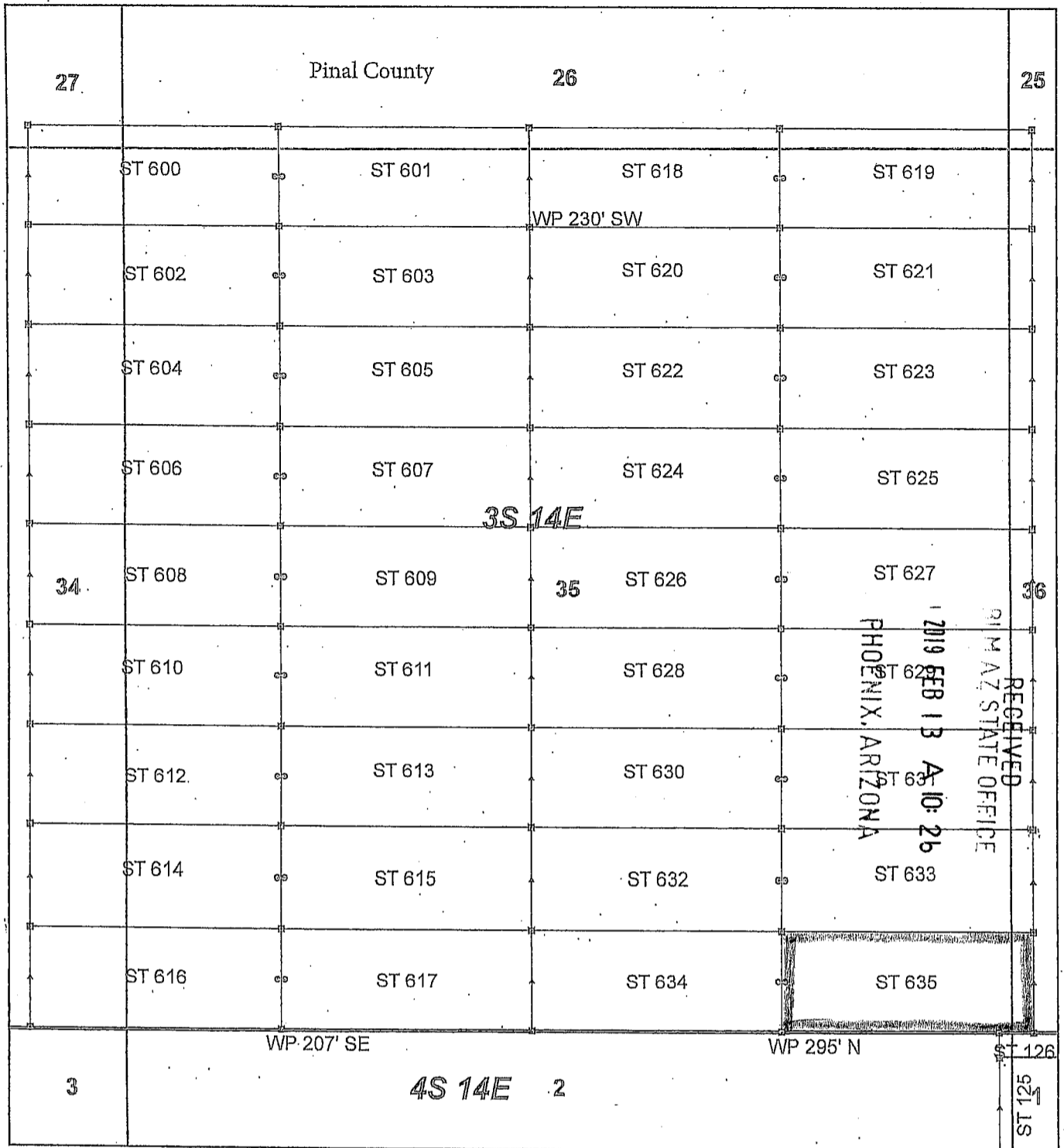
KENNECOTT EXPLORATION COMPANY



By: Erik Best, its Operating Officer

RECEIVED
PINAL COUNTY STATE OFFICE
2019 FEB 13 A 10:26
PHOENIX, ARIZONA

AMC453730



Steamboat Claim Block, Arizona - Map 1

Steamboat - ST Lode Mining Claims
 T3S and T4S, R14E G&SRM
 Gila and Pinal Counties, Arizona
 Located January 11 - 19, 2019


Monuments are 1-1/2" by 1-1/2" by 5' Wood Posts projecting at least four feet above the ground. Location Monuments are set 20' inside the Endline along the center of each claim, and are 1500' long X 600' wide unless otherwise depicted and as detailed in the attached Certificate of Location.

TIE POINT: The location monument of claims ST 015 - ST 599 is tied to the northeast corner of Section 33, while the location monument of claims ST 600 - ST 677 and STC 001 - STC 042 is tied to the northeast corner of Section 28, Township 3S, Range 15E, G&SRM, Gila County, Arizona, its distance as shown on the attached Certificate of Location. Bearings and distance are grid north.

Any overlap onto pre-existing lode claims, or Private Land, is acknowledged as non-locatable, and any overlapping portion is acknowledged as invalid.

Legend

- Corner
- ▲ End Center
- Location Monument
- Claim Boundary
- Section
- Township



RECEIVED
 GILA STATE OFFICE
 PHOENIX, ARIZONA
 2019 FEB 13 A 10:26

AM04537301

Claims Filed By-
 Kennecott Exploration Company
 2640 West 1700 South
 Salt Lake City, UT 84104

When recorded return to:
Kennecott Exploration Company – Land Dept.
2640 West 1700 South
Salt Lake City, UT 84104

ARIZONA NOTICE OF LOCATION
(LODE CLAIM)

NOTICE IS HEREBY GIVEN THAT KENNECOTT EXPLORATION COMPANY, whose mailing address is 2640 West 1700 South, Salt Lake City, Utah 84104 by its undersigned officer, makes this location of the ST 636 Lode Mining Claim, in Gila County, Arizona.

The general course of the claim is from the North to South, and said claim is within the:

<u>Quarter</u>	<u>Section</u>	<u>Township</u>	<u>Range</u>
NW	31	3S	15E
SW	30	3S	15E

Gila County, Arizona, G&SRM.

This claim is 1500 feet in length and 600 feet in width. This Notice of Location is posted on the centerline of the claim. The claim runs from the location monument on which this notice is posted 1480 feet in a northerly direction to the North endline, and 20 feet in a southerly direction to the South endline. The claim boundaries are marked by six monuments, one at each corner and one at the center of each endline. The location monument on which this notice is posted is situated within Section 31, T3S, R15E, Gila County, Arizona, G&SRM, and is approximately 13786 feet West and 6002 feet South from the NE corner of Section 28, T3S, R15E, Gila County, Arizona, G&SRM. Any overlaps onto pre-existing lode claims, private or State Land are acknowledged as pre-existing rights and that portion of said overlap is acknowledged as invalid.

The undersigned claims the ground as depicted on the map that is attached to a copy of this Notice of Location filed in the office of the Recorder, Gila County, Arizona.

The claim has been monumented in accordance with State and Federal law. Corner, end centers and location monuments are posts, 1-1/2" x 1-1/2" x 5' projecting at least 4' above the ground.

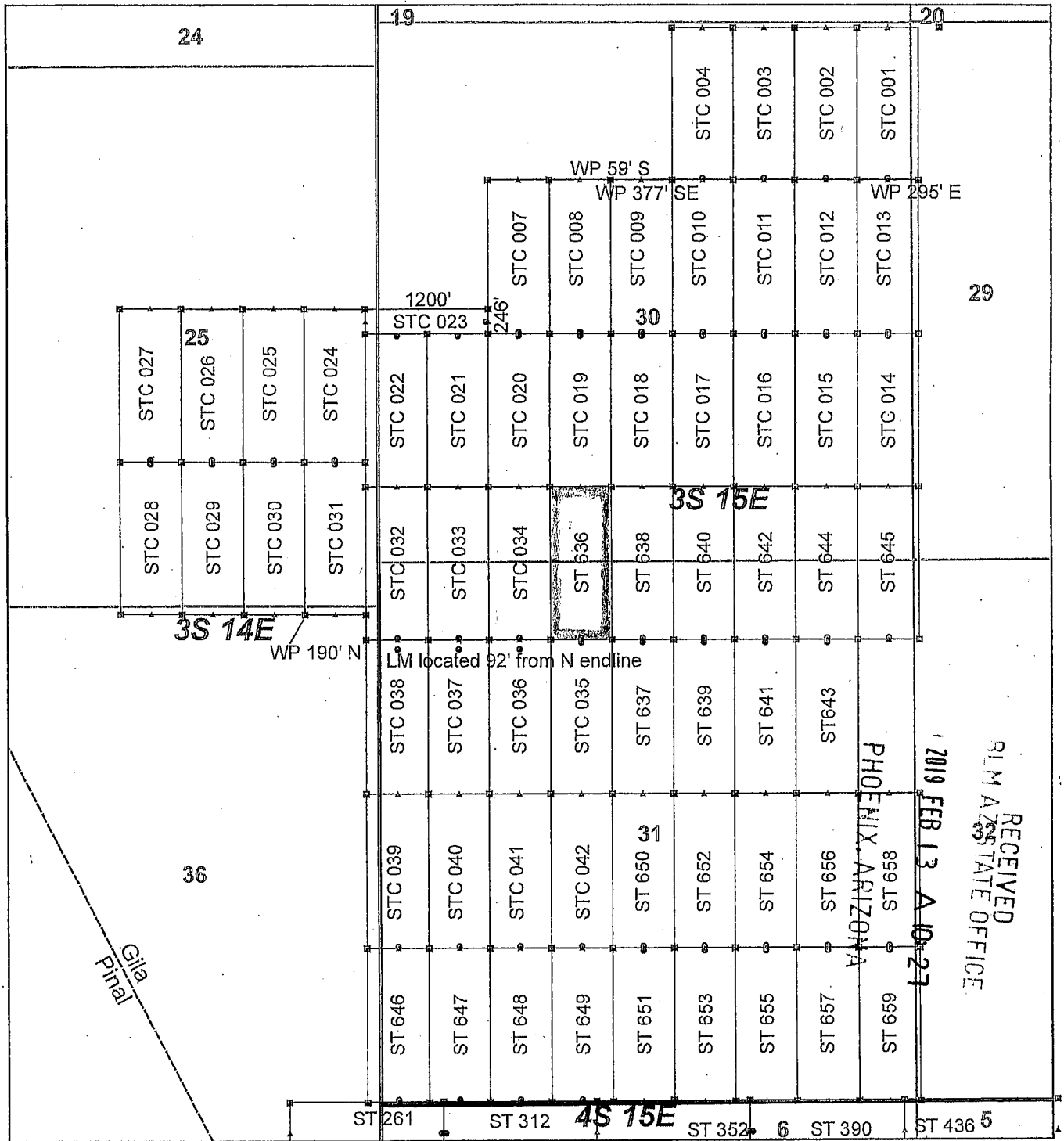
Located, dated and posted on the ground this 12th day of January, 2019.

KENNECOTT EXPLORATION COMPANY


By: Erik Best, its Operating Officer

RECEIVED
M AZ STATE OFFICE
2019 FEB 13 A 10: 21
PHOENIX, ARIZONA

AMC453731



Steamboat Claim Block, Arizona - Map 2

Steamboat - ST Lode Mining Claims
 T3S and T4S; R14E and R15E G&SRM
 Gila and Pinal Counties, Arizona
 Located January 11 - 19, 2019


Monuments are 1-1/2" by 1-1/2" by 5' Wood Posts projecting at least four feet above the ground. Location Monuments are set 20' inside the Endline along the center of each claim, and are 1500' long X 600' wide unless otherwise depicted and as detailed in the attached Certificate of Location.

TIE POINT: The location monument of claims ST 015 - ST 599 is tied to the northeast corner of Section 33, while the location monument of claims ST 600 - ST 677 and STC 001 - STC 042 is tied to the northeast corner of Section 28, Township 3S, Range 15E, G&SRM, Gila County, Arizona, its distance as shown on the attached Certificate of Location. Bearings and distance are grid north.

Any overlap onto pre-existing lode claims, or Private Land, is acknowledged as non-locatable, and any overlapping portion is acknowledged as invalid.

Legend

- Corner
- ▲ End Center
- Location Monument
- County Line
- Claim Boundary
- Section
- Township



RECEIVED
 RLM ASST STATE OFFICE
 2019 FEB 13 AM 10:27
 PHOENIX, ARIZONA

AM04537311

Claims Filed By-
 Kennecott Exploration Company
 2640 West 1700 South
 Salt Lake City, UT 84104

When recorded return to:
Kennecott Exploration Company – Land Dept.
2640 West 1700 South
Salt Lake City, UT 84104

ARIZONA NOTICE OF LOCATION
(LODE CLAIM)

NOTICE IS HEREBY GIVEN THAT KENNECOTT EXPLORATION COMPANY, whose mailing address is 2640 West 1700 South, Salt Lake City, Utah 84104 by its undersigned officer, makes this location of the ST 637 Lode Mining Claim, in Gila County, Arizona.

The general course of the claim is from the North to South, and said claim is within the:

<u>Quarter</u>	<u>Section</u>	<u>Township</u>	<u>Range</u>
NW	31	3S	15E
NE	31	3S	15E

Gila County, Arizona, G&SRM.


This claim is 1500 feet in length and 600 feet in width. This Notice of Location is posted on the centerline of the claim. The claim runs from the location monument on which this notice is posted 20 feet in a northerly direction to the North endline, and 1480 feet in a southerly direction to the South endline. The claim boundaries are marked by six monuments, one at each corner and one at the center of each endline. The location monument on which this notice is posted is situated within Section 31, T3S, R15E, Gila County, Arizona, G&SRM, and is approximately 13186 feet West and 6042 feet South from the NE corner of Section 28, T3S, R15E, Gila County, Arizona, G&SRM. Any overlaps onto pre-existing lode claims, private or State Land are acknowledged as pre-existing rights and that portion of said overlap is acknowledged as invalid.

The undersigned claims the ground as depicted on the map that is attached to a copy of this Notice of Location filed in the office of the Recorder, Gila County, Arizona.

The claim has been monumented in accordance with State and Federal law. Corner, end centers and location monuments are posts, 1-1/2" x 1-1/2" x 5' projecting at least 4' above the ground.

Located, dated and posted on the ground this 12th day of January, 2019.

KENNECOTT EXPLORATION COMPANY

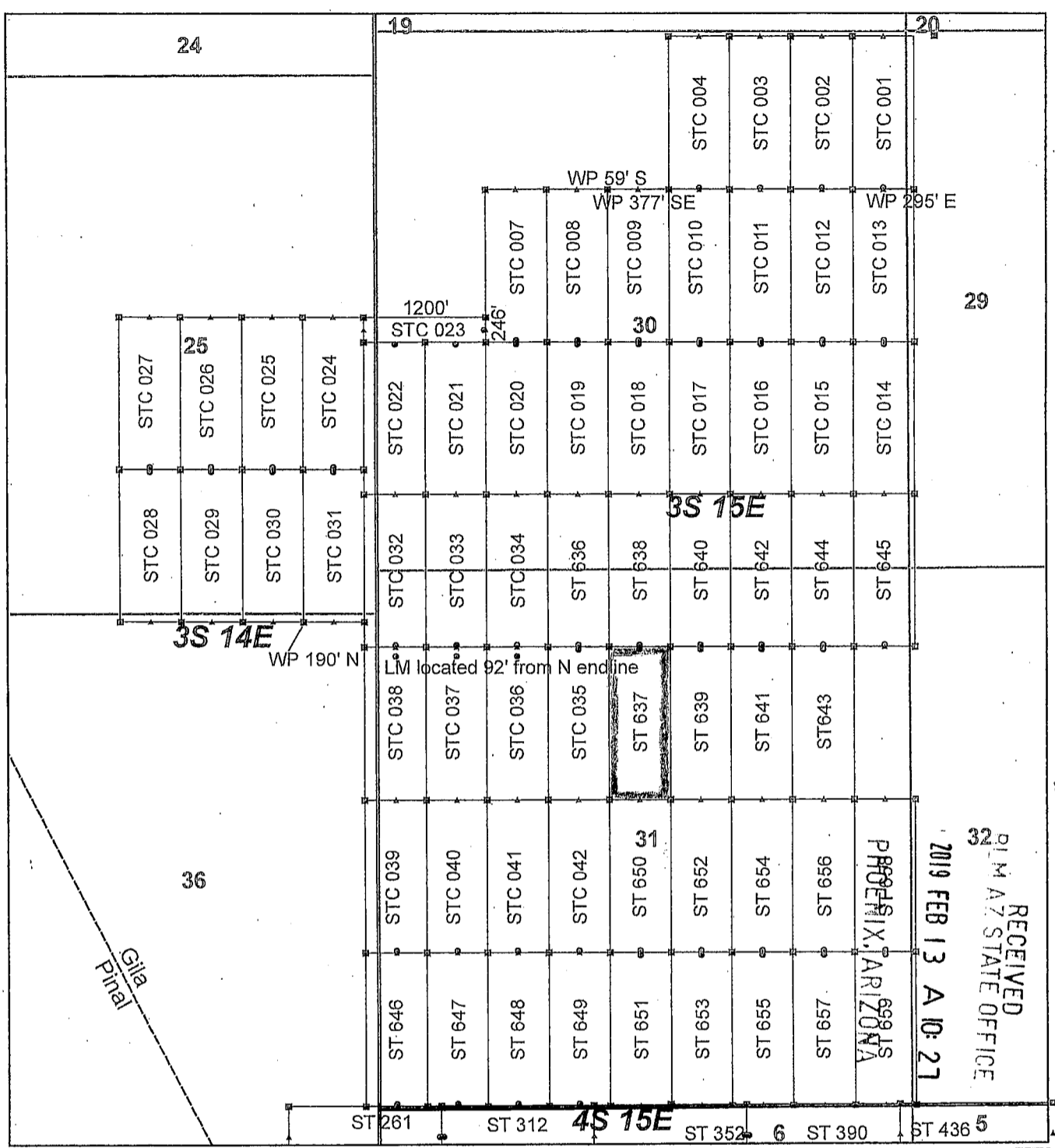


By: Erik Best, its Operating Officer

RECEIVED
PHOENIX, ARIZONA
2019 FEB 13 A 10: 27
PHOENIX, ARIZONA
PHOENIX, ARIZONA
PHOENIX, ARIZONA

AMC 453732

AMC453732



Steamboat Claim Block, Arizona - Map 2

Steamboat - ST Lode Mining Claims
 T3S and T4S; R14E and R15E G&SRM
 Gila and Pinal Counties, Arizona
 Located January 11 - 19, 2019

Monuments are 1-1/2" by 1-1/2" by 5' Wood Posts projecting at least four feet above the ground. Location Monuments are set 20' inside the Endline along the center of each claim, and are 1500' long X 600' wide unless otherwise depicted and as detailed in the attached Certificate of Location.

TIE POINT: The location monument of claims ST 015 - ST 599 is tied to the northeast corner of Section 33, while the location monument of claims ST 600 - ST 677 and STC 001 - STC 042 is tied to the northeast corner of Section 28, Township 3S, Range 15E, G&SRM, Gila County, Arizona, its distance as shown on the attached Certificate of Location. Bearings and distance are grid north.

Any overlap onto pre-existing lode claims, or Private Land, is acknowledged as non-locatable, and any overlapping portion is acknowledged as invalid.

Legend

- Corner
- ▲ End Center
- Location Monument
- County Line
- Claim Boundary
- Section
- Township

0 0.2 0.4
 Miles

Claims Filed By-
 Kennecott Exploration Company
 2640 West 1700 South
 Salt Lake City, UT 84104

When recorded return to:
Kennecott Exploration Company – Land Dept.
2640 West 1700 South
Salt Lake City, UT 84104

ARIZONA NOTICE OF LOCATION
(LODE CLAIM)

NOTICE IS HEREBY GIVEN THAT KENNECOTT EXPLORATION COMPANY, whose mailing address is 2640 West 1700 South, Salt Lake City, Utah 84104 by its undersigned officer, makes this location of the ST 638 Lode Mining Claim, in Gila County, Arizona.

The general course of the claim is from the North to South, and said claim is within the:

<u>Quarter</u>	<u>Section</u>	<u>Township</u>	<u>Range</u>
NW	31	3S	15E
NE	31	3S	15E
SW	30	3S	15E
SE	30	3S	15E

Gila County, Arizona, G&SRM.

This claim is 1500 feet in length and 600 feet in width. This Notice of Location is posted on the centerline of the claim. The claim runs from the location monument on which this notice is posted 1480 feet in a northerly direction to the North endline, and 20 feet in a southerly direction to the South endline. The claim boundaries are marked by six monuments, one at each corner and one at the center of each endline. The location monument on which this notice is posted is situated within Section 31, T3S, R15E, Gila County, Arizona, G&SRM, and is approximately 13186 feet West and 6002 feet South from the NE corner of Section 28, T3S, R15E, Gila County, Arizona, G&SRM. Any overlaps onto pre-existing lode claims, private or State Land are acknowledged as pre-existing rights and that portion of said overlap is acknowledged as invalid.

The undersigned claims the ground as depicted on the map that is attached to a copy of this Notice of Location filed in the office of the Recorder, Gila County, Arizona.

The claim has been monumented in accordance with State and Federal law. Corner, end centers and location monuments are posts, 1-1/2" x 1-1/2" x 5' projecting at least 4' above the ground.

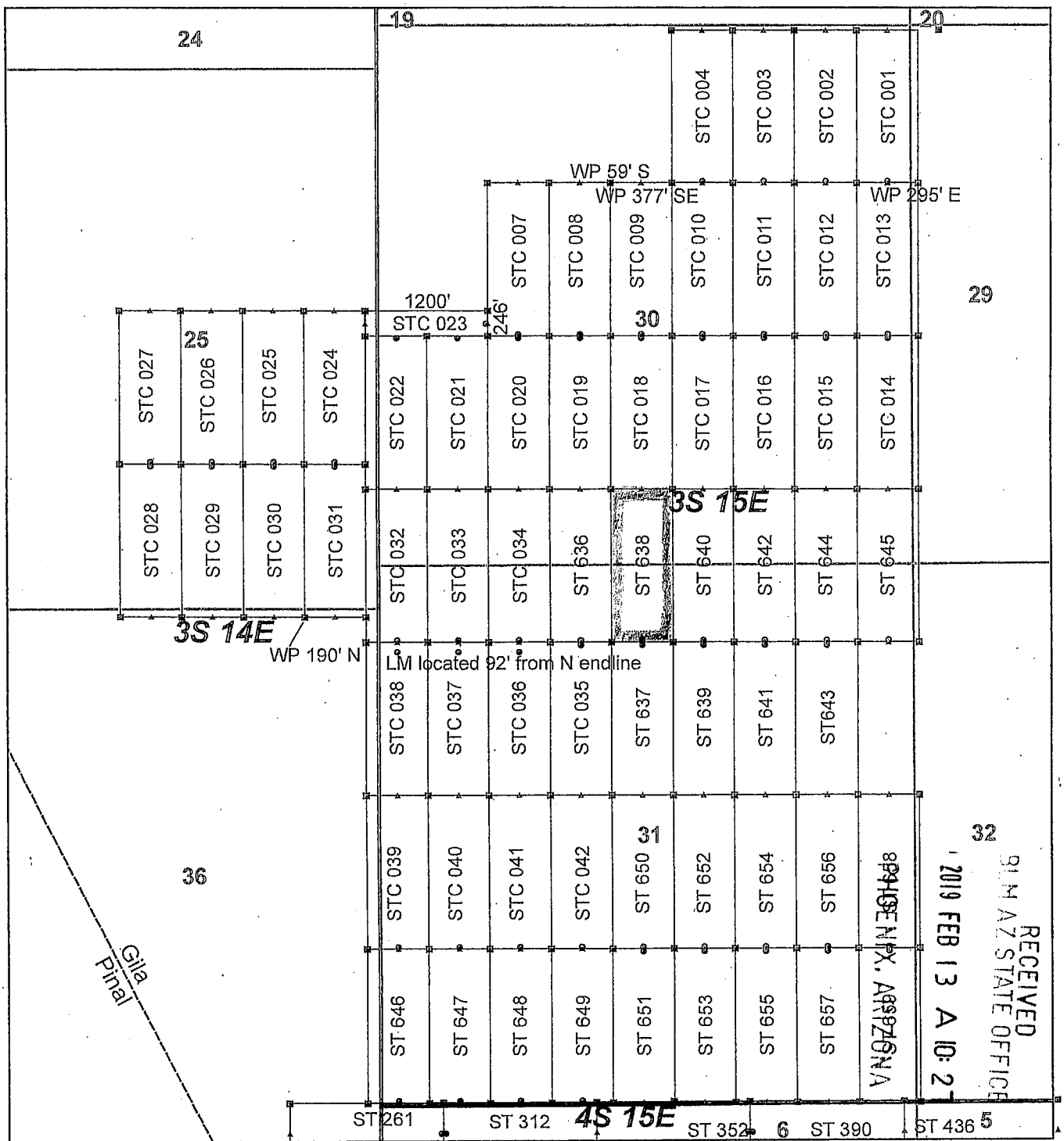
Located, dated and posted on the ground this 12th day of January, 2019.

KENNECOTT EXPLORATION COMPANY


By: Erik Best, its Operating Officer

RECEIVED
PLM A7 STATE OFFICE
2019 FEB 13 A 10: 27
PHOENIX, ARIZONA

AM0453738



AMC453733

RECEIVED
BLM AZ STATE OFFICE
2019 FEB 13 A 10:27

Steamboat Claim Block, Arizona - Map 2

Steamboat - ST Lode Mining Claims
T3S and T4S; R14E and R15E G&SRM
Gila and Pinal Counties, Arizona
Located January 11 - 19, 2019

Monuments are 1-1/2" by 1-1/2" by 5' Wood Posts projecting at least four feet above the ground. Location Monuments are set 20' inside the Endline along the center of each claim, and are 1500' long X 600' wide unless otherwise depicted and as detailed in the attached Certificate of Location.

TIE POINT: The location monument of claims ST 015 - ST 599 is tied to the northeast corner of Section 33, while the location monument of claims ST 600 - ST 677 and STC 001 - STC 042 is tied to the northeast corner of Section 28, Township 3S, Range 15E, G&SRM, Gila County, Arizona, its distance as shown on the attached Certificate of Location. Bearings and distance are grid north.

Any overlap onto pre-existing lode claims, or Private Land, is acknowledged as non-locatable, and any overlapping portion is acknowledged as invalid.

Legend

- Corner
- ▲ End Center
- Location Monument
- County Line
- ▭ Claim Boundary
- ▭ Section
- ▭ Township

0 0.2 0.4
Miles

Claims Filed By-
Kennecott Exploration Company
2640 West 1700 South
Salt Lake City, UT 84104

When recorded return to:
Kennecott Exploration Company – Land Dept.
2640 West 1700 South
Salt Lake City, UT 84104

ARIZONA NOTICE OF LOCATION
(LODE CLAIM)

NOTICE IS HEREBY GIVEN THAT KENNECOTT EXPLORATION COMPANY, whose mailing address is 2640 West 1700 South, Salt Lake City, Utah 84104 by its undersigned officer, makes this location of the ST 639 Lode Mining Claim, in Gila County, Arizona.

The general course of the claim is from the North to South, and said claim is within the:

<u>Quarter</u>	<u>Section</u>	<u>Township</u>	<u>Range</u>
NE	31	3S	15E

Gila County, Arizona, G&SRM.

This claim is 1500 feet in length and 600 feet in width. This Notice of Location is posted on the centerline of the claim. The claim runs from the location monument on which this notice is posted 20 feet in a northerly direction to the North endline, and 1480 feet in a southerly direction to the South endline. The claim boundaries are marked by six monuments, one at each corner and one at the center of each endline. The location monument on which this notice is posted is situated within Section 31, T3S, R15E, Gila County, Arizona, G&SRM, and is approximately 12586 feet West and 6042 feet South from the NE corner of Section 28, T3S, R15E, Gila County, Arizona, G&SRM. Any overlaps onto pre-existing lode claims, private or State Land are acknowledged as pre-existing rights and that portion of said overlap is acknowledged as invalid.

The undersigned claims the ground as depicted on the map that is attached to a copy of this Notice of Location filed in the office of the Recorder, Gila County, Arizona.

The claim has been monumented in accordance with State and Federal law. Corner, end centers and location monuments are posts, 1-1/2" x 1-1/2" x 5' projecting at least 4' above the ground.

Located, dated and posted on the ground this 12th day of January, 2019.

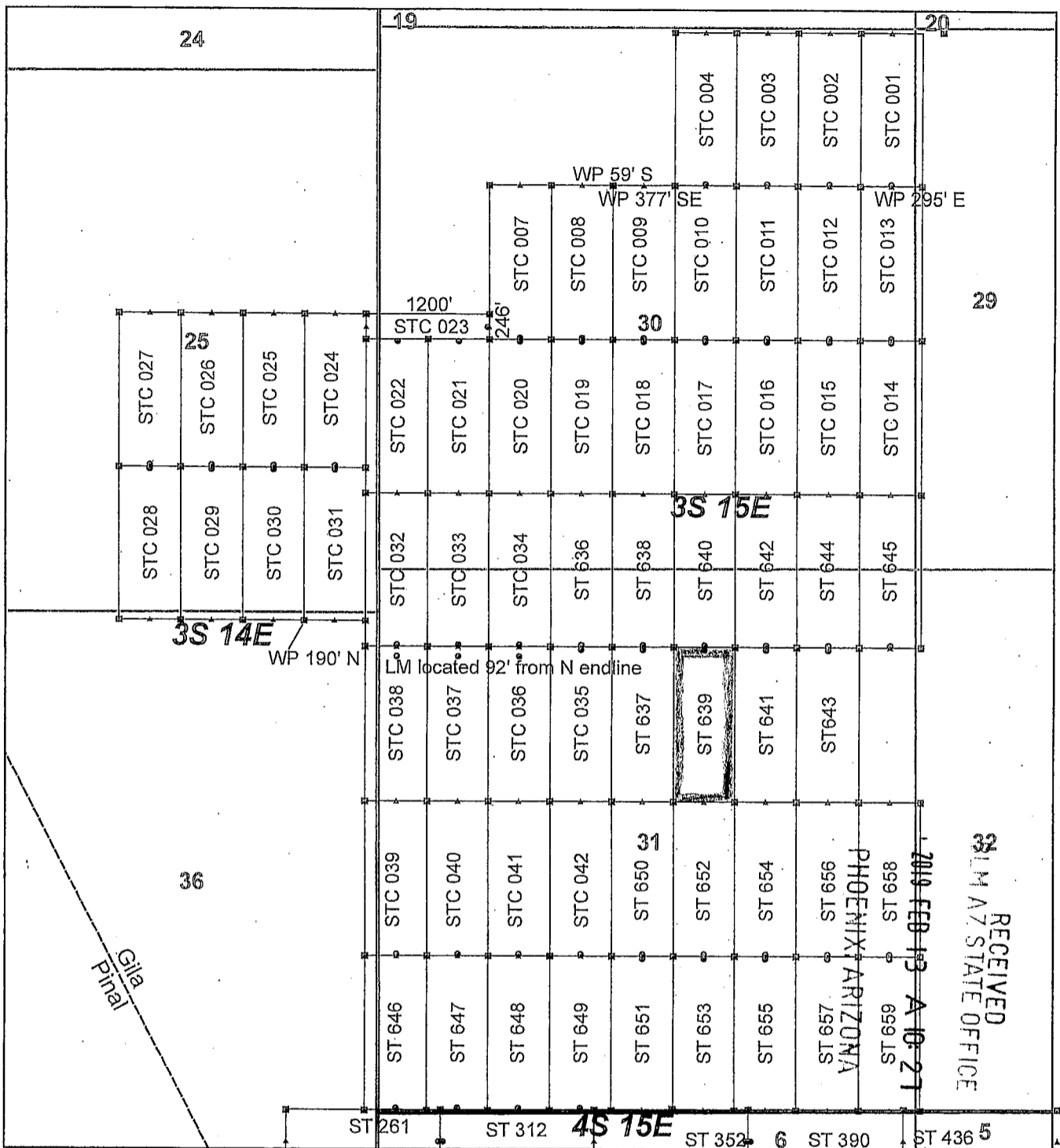
KENNECOTT EXPLORATION COMPANY



By: Erik Best, its Operating Officer

RECEIVED
BIM AZ STATE OFFICE
2019 FEB 13 A 10:27
PHOENIX, ARIZONA

AMC 453734



AMC453734

Steamboat Claim Block, Arizona - Map 2

Steamboat - ST Lode Mining Claims
 T3S and T4S; R14E and R15E G&SRM
 Gila and Pinal Counties, Arizona
 Located January 11 - 19, 2019

Monuments are 1-1/2" by 1-1/2" by 5' Wood Posts projecting at least four feet above the ground. Location Monuments are set 20' inside the Endline along the center of each claim, and are 1500' long X 600' wide unless otherwise depicted and as detailed in the attached Certificate of Location.

TIE POINT: The location monument of claims ST 015 - ST 599 is tied to the northeast corner of Section 33, while the location monument of claims ST 600 - ST 677 and STC 001 - STC 042 is tied to the northeast corner of Section 28, Township 3S, Range 15E, G&SRM, Gila County, Arizona, its distance as shown on the attached Certificate of Location. Bearings and distance are grid north.

Any overlap onto pre-existing lode claims, or Private Land, is acknowledged as non-locatable, and any overlapping portion is acknowledged as invalid.

Legend

- Corner
- ▲ End Center
- Location Monument
- County Line
- Claim Boundary
- Section
- Township

0 0.2 0.4
Miles

Claims Filed By-
 Kennecott Exploration Company
 2640 West 1700 South
 Salt Lake City, UT 84104

RECEIVED
 U.S. DEPARTMENT OF THE INTERIOR
 BUREAU OF LAND MANAGEMENT
 PHOENIX, ARIZONA
 2019 FEB 13 A 10:27
 U.S. DEPARTMENT OF THE INTERIOR
 BUREAU OF LAND MANAGEMENT
 PHOENIX, ARIZONA
 2019 FEB 13 A 10:27

When recorded return to:
Kennecott Exploration Company – Land Dept.
2640 West 1700 South
Salt Lake City, UT 84104

ARIZONA NOTICE OF LOCATION
(LODE CLAIM)

NOTICE IS HEREBY GIVEN THAT KENNECOTT EXPLORATION COMPANY, whose mailing address is 2640 West 1700 South, Salt Lake City, Utah 84104 by its undersigned officer, makes this location of the ST 640 Lode Mining Claim, in Gila County, Arizona.

The general course of the claim is from the North to South, and said claim is within the:

<u>Quarter</u>	<u>Section</u>	<u>Township</u>	<u>Range</u>
NE	31	3S	15E
SE	30	3S	15E

Gila County, Arizona, G&SRM.

This claim is 1500 feet in length and 600 feet in width. This Notice of Location is posted on the centerline of the claim. The claim runs from the location monument on which this notice is posted 1480 feet in a northerly direction to the North endline, and 20 feet in a southerly direction to the South endline. The claim boundaries are marked by six monuments, one at each corner and one at the center of each endline. The location monument on which this notice is posted is situated within Section 31, T3S, R15E, Gila County, Arizona, G&SRM, and is approximately 12586 feet West and 6002 feet South from the NE corner of Section 28, T3S, R15E, Gila County, Arizona, G&SRM. Any overlaps onto pre-existing lode claims, private or State Land are acknowledged as pre-existing rights and that portion of said overlap is acknowledged as invalid.

The undersigned claims the ground as depicted on the map that is attached to a copy of this Notice of Location filed in the office of the Recorder, Gila County, Arizona.

The claim has been monumented in accordance with State and Federal law. Corner, end centers and location monuments are posts, 1-1/2" x 1-1/2" x 5' projecting at least 4' above the ground.

Located, dated and posted on the ground this 12th day of January, 2019.

KENNECOTT EXPLORATION COMPANY

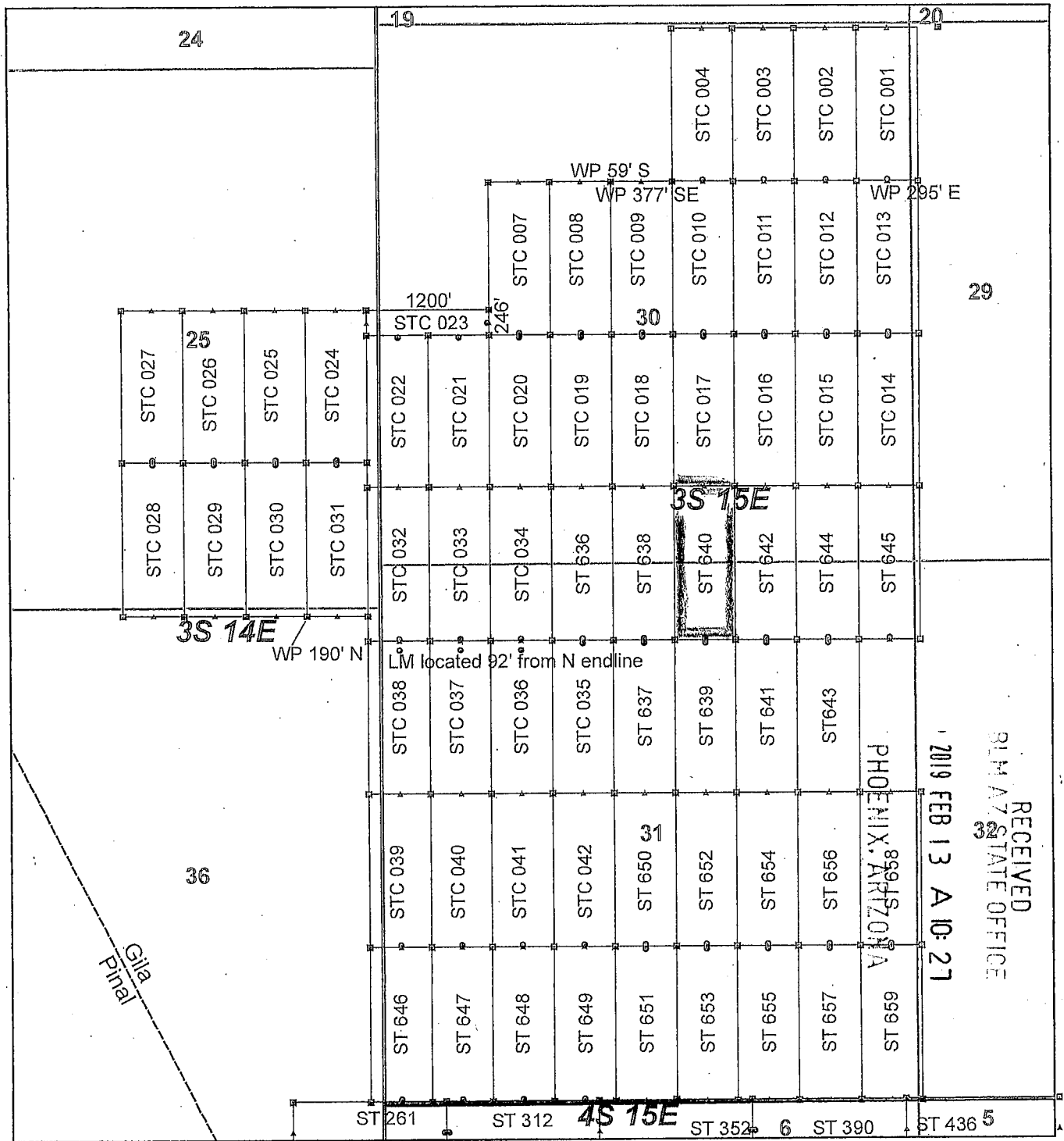


By: Erik Best, its Operating Officer

RECEIVED
T.M. AZ STATE OFFICE
2019 FEB 13 A 10: 27
PHOENIX, ARIZONA

AMC453735

AMC453735



RECEIVED
BLM AZ STATE OFFICE
PHOENIX, ARIZONA
2019 FEB 13 A 10:21

Steamboat Claim Block, Arizona - Map 2

Steamboat - ST Lode Mining Claims
T3S and T4S; R14E and R15E G&SRM
Gila and Pinal Counties, Arizona
Located January 11 - 19, 2019

Monuments are 1-1/2" by 1-1/2" by 5' Wood Posts projecting at least four feet above the ground. Location Monuments are set 20' inside the Endline along the center of each claim, and are 1500' long X 600' wide unless otherwise depicted and as detailed in the attached Certificate of Location.

TIE POINT: The location monument of claims ST 015 - ST 599 is tied to the northeast corner of Section 33, while the location monument of claims ST 600 - ST 677 and STC 001 - STC 042 is tied to the northeast corner of Section 28, Township 3S, Range 15E, G&SRM, Gila County, Arizona, its distance as shown on the attached Certificate of Location. Bearings and distance are grid north.

Any overlap onto pre-existing lode claims, or Private Land, is acknowledged as non-locatable, and any overlapping portion is acknowledged as invalid.

Legend

- ▣ Corner
- ▲ End Center
- Location Monument
- County Line
- ▭ Claim Boundary
- ▭ Section
- ▭ Township

0 0.2 0.4
Miles



Claims Filed By-
Kennecott Exploration Company
2640 West 1700 South
Salt Lake City, UT 84104

When recorded return to:
Kennecott Exploration Company – Land Dept.
2640 West 1700 South
Salt Lake City, UT 84104

ARIZONA NOTICE OF LOCATION
(LODE CLAIM)

NOTICE IS HEREBY GIVEN THAT KENNECOTT EXPLORATION COMPANY, whose mailing address is 2640 West 1700 South, Salt Lake City, Utah 84104 by its undersigned officer, makes this location of the ST 641 Lode Mining Claim, in Gila County, Arizona.

The general course of the claim is from the North to South, and said claim is within the:

<u>Quarter</u>	<u>Section</u>	<u>Township</u>	<u>Range</u>
NE	31	3S	15E

Gila County, Arizona, G&SRM.

This claim is 1500 feet in length and 600 feet in width. This Notice of Location is posted on the centerline of the claim. The claim runs from the location monument on which this notice is posted 20 feet in a northerly direction to the North endline, and 1480 feet in a southerly direction to the South endline. The claim boundaries are marked by six monuments, one at each corner and one at the center of each endline. The location monument on which this notice is posted is situated within Section 31, T3S, R15E, Gila County, Arizona, G&SRM, and is approximately 11986 feet West and 6042 feet South from the NE corner of Section 28, T3S, R15E, Gila County, Arizona, G&SRM. Any overlaps onto pre-existing lode claims, private or State Land are acknowledged as pre-existing rights and that portion of said overlap is acknowledged as invalid.

The undersigned claims the ground as depicted on the map that is attached to a copy of this Notice of Location filed in the office of the Recorder, Gila County, Arizona.

The claim has been monumented in accordance with State and Federal law. Corner, end centers and location monuments are posts, 1-1/2" x 1-1/2" x 5' projecting at least 4' above the ground.

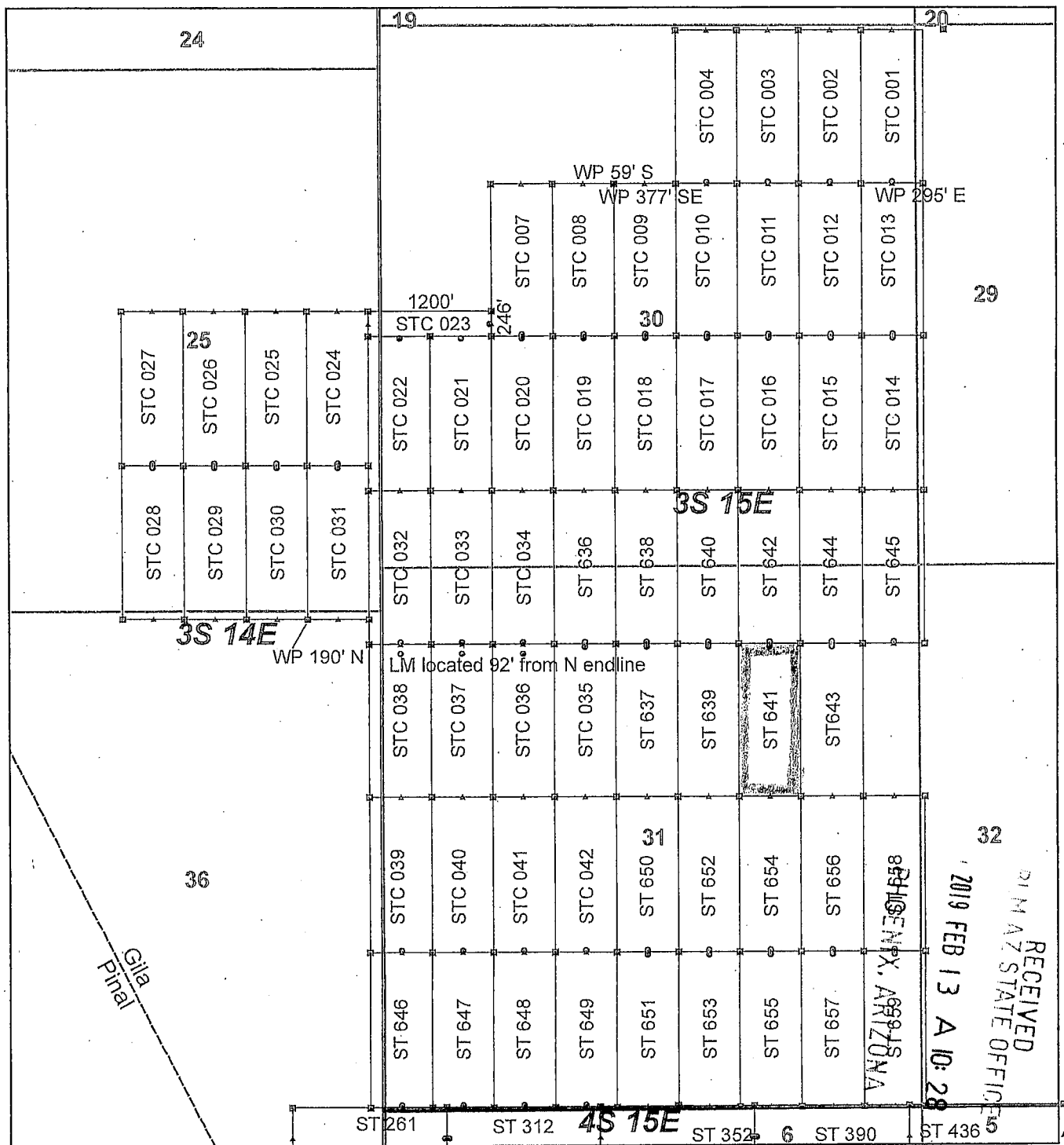
Located, dated and posted on the ground this 12th day of January, 2019.

KENNECOTT EXPLORATION COMPANY


By: Erik Best, its Operating Officer

RECEIVED
PHOENIX, ARIZONA
2019 FEB 13 A 10: 28
PHOENIX, ARIZONA

AMC 453736



AMC 453736

RECEIVED
D.M. AZ STATE OFFICE
2019 FEB 13 A 10:29
PHOENIX, ARIZONA

Steamboat Claim Block, Arizona - Map 2

Steamboat - ST Lode Mining Claims
T3S and T4S; R14E and R15E G&SRM
Gila and Pinal Counties, Arizona
Located January 11 - 19, 2019

Monuments are 1-1/2" by 1-1/2" by 5' Wood Posts projecting at least four feet above the ground. Location Monuments are set 20' inside the Endline along the center of each claim, and are 1500' long X 600' wide unless otherwise depicted and as detailed in the attached Certificate of Location.

TIE POINT: The location monument of claims ST 015 - ST 599 is tied to the northeast corner of Section 33, while the location monument of claims ST 600 - ST 677 and STC 001 - STC 042 is tied to the northeast corner of Section 28, Township 3S, Range 15E, G&SRM, Gila County, Arizona, its distance as shown on the attached Certificate of Location. Bearings and distance are grid north.

Any overlap onto pre-existing lode claims, or Private Land, is acknowledged as non-locatable, and any overlapping portion is acknowledged as invalid.

Claims Filed By-
Kennecott Exploration Company
2640 West 1700 South
Salt Lake City, UT 84104

Legend

- ▣ Corner
- ▲ End Center
- Location Monument
- County Line
- Claim Boundary
- Section
- Township

0 0.2 0.4
Miles

When recorded return to:
Kennecott Exploration Company – Land Dept.
2640 West 1700 South
Salt Lake City, UT 84104

ARIZONA NOTICE OF LOCATION
(LODE CLAIM)

NOTICE IS HEREBY GIVEN THAT KENNECOTT EXPLORATION COMPANY, whose mailing address is 2640 West 1700 South, Salt Lake City, Utah 84104 by its undersigned officer, makes this location of the ST 642 Lode Mining Claim, in Gila County, Arizona.

The general course of the claim is from the North to South, and said claim is within the:

<u>Quarter</u>	<u>Section</u>	<u>Township</u>	<u>Range</u>
NE	31	3S	15E
SE	30	3S	15E

Gila County, Arizona, G&SRM.

This claim is 1500 feet in length and 600 feet in width. This Notice of Location is posted on the centerline of the claim. The claim runs from the location monument on which this notice is posted 1480 feet in a northerly direction to the North endline, and 20 feet in a southerly direction to the South endline. The claim boundaries are marked by six monuments, one at each corner and one at the center of each endline. The location monument on which this notice is posted is situated within Section 31, T3S, R15E, Gila County, Arizona, G&SRM, and is approximately 11986 feet West and 6002 feet South from the NE corner of Section 28, T3S, R15E, Gila County, Arizona, G&SRM. Any overlaps onto pre-existing lode claims, private or State Land are acknowledged as pre-existing rights and that portion of said overlap is acknowledged as invalid.

The undersigned claims the ground as depicted on the map that is attached to a copy of this Notice of Location filed in the office of the Recorder, Gila County, Arizona.

The claim has been monumented in accordance with State and Federal law. Corner, end centers and location monuments are posts, 1-1/2" x 1-1/2" x 5' projecting at least 4' above the ground.

Located, dated and posted on the ground this 12th day of January, 2019.

KENNECOTT EXPLORATION COMPANY

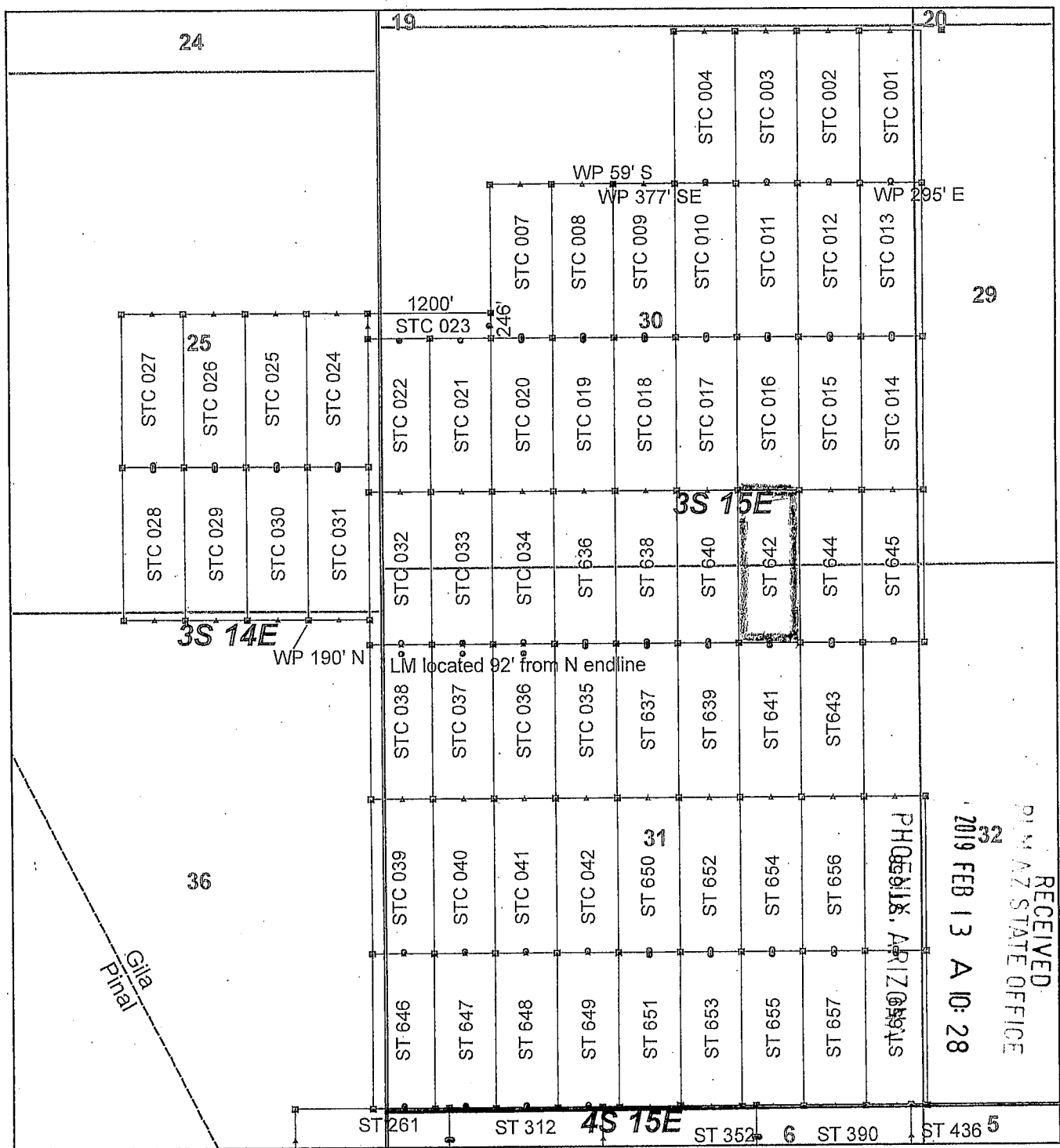


By: Erik Best, its Operating Officer

RECEIVED
PHOENIX, ARIZONA
2019 FEB 13 A 10:28
PHOENIX, ARIZONA

AMC453737

AMC4537371



Steamboat Claim Block, Arizona - Map 2

Steamboat - ST Lode Mining Claims
 T3S and T4S; R14E and R15E G&SRM
 Gila and Pinal Counties, Arizona
 Located January 11 - 19, 2019

Monuments are 1-1/2" by 1-1/2" by 5' Wood Posts projecting at least four feet above the ground. Location Monuments are set 20' inside the Endline along the center of each claim, and are 1500' long X 600' wide unless otherwise depicted and as detailed in the attached Certificate of Location.

TIE POINT: The location monument of claims ST 015 - ST 599 is tied to the northeast corner of Section 33, while the location monument of claims ST 600 - ST 677 and STC 001 - STC 042 is tied to the northeast corner of Section 28, Township 3S, Range 15E, G&SRM, Gila County, Arizona, its distance as shown on the attached Certificate of Location. Bearings and distance are grid north.

Any overlap onto pre-existing lode claims, or Private Land, is acknowledged as non-locatable, and any overlapping portion is acknowledged as invalid.

Legend

- ▣ Corner
- ▲ End Center
- Location Monument
- County Line
- Claim Boundary
- Section
- Township

0 0.2 0.4
Miles

Claims Filed By-
 Kennecott Exploration Company
 2640 West 1700 South
 Salt Lake City, UT 84104

When recorded return to:
Kennecott Exploration Company – Land Dept.
2640 West 1700 South
Salt Lake City, UT 84104

ARIZONA NOTICE OF LOCATION
(LODE CLAIM)

NOTICE IS HEREBY GIVEN THAT KENNECOTT EXPLORATION COMPANY, whose mailing address is 2640 West 1700 South, Salt Lake City, Utah 84104 by its undersigned officer, makes this location of the ST 643 Lode Mining Claim, in Gila County, Arizona.

The general course of the claim is from the North to South, and said claim is within the:

<u>Quarter</u>	<u>Section</u>	<u>Township</u>	<u>Range</u>
NE	31	3S	15E

Gila County, Arizona, G&SRM.


This claim is 1500 feet in length and 600 feet in width. This Notice of Location is posted on the centerline of the claim. The claim runs from the location monument on which this notice is posted 20 feet in a northerly direction to the North endline, and 1480 feet in a southerly direction to the South endline. The claim boundaries are marked by six monuments, one at each corner and one at the center of each endline. The location monument on which this notice is posted is situated within Section 31, T3S, R15E, Gila County, Arizona, G&SRM, and is approximately 11386 feet West and 6042 feet South from the NE corner of Section 28, T3S, R15E, Gila County, Arizona, G&SRM. Any overlaps onto pre-existing lode claims, private or State Land are acknowledged as pre-existing rights and that portion of said overlap is acknowledged as invalid.

The undersigned claims the ground as depicted on the map that is attached to a copy of this Notice of Location filed in the office of the Recorder, Gila County, Arizona.

The claim has been monumented in accordance with State and Federal law. Corner, end centers and location monuments are posts, 1-1/2" x 1-1/2" x 5' projecting at least 4' above the ground.

Located, dated and posted on the ground this 12th day of January, 2019.

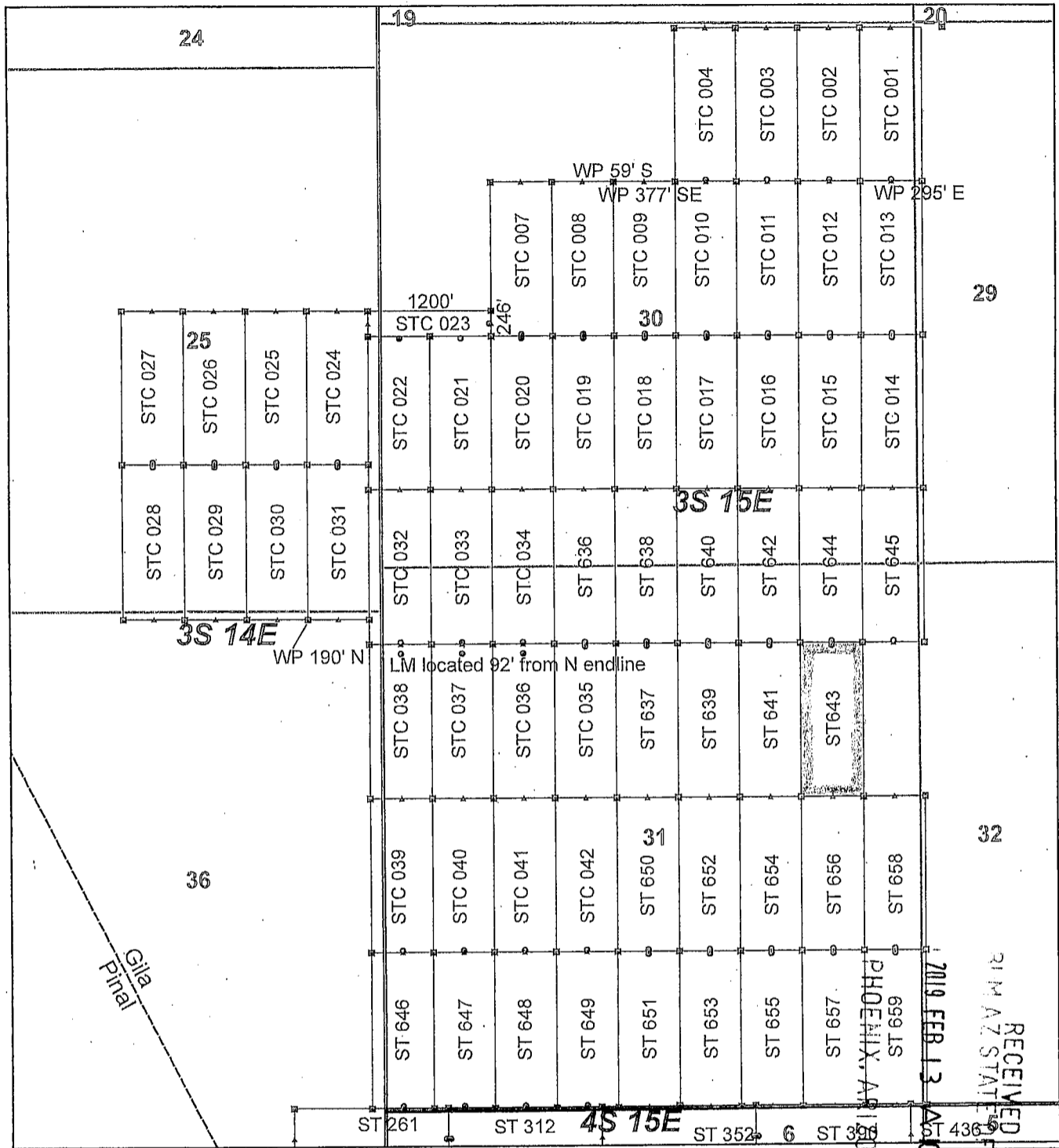
KENNECOTT EXPLORATION COMPANY


By: Erik Best, its Operating Officer

RECEIVED
21 MAR 27 STATE OFFICE
2019 FEB 13 A 10:28
PHOENIX, ARIZONA

AM0453730

AMC 453730



Steamboat Claim Block, Arizona - Map 2

Steamboat - ST Lode Mining Claims
 T3S and T4S; R14E and R15E G&SRM
 Gila and Pinal Counties, Arizona
 Located January 11 - 19, 2019

Monuments are 1-1/2" by 1-1/2" by 5' Wood Posts projecting at least four feet above the ground. Location Monuments are set 20' inside the Endline along the center of each claim, and are 1500' long X 600' wide unless otherwise depicted and as detailed in the attached Certificate of Location.

TIE POINT: The location monument of claims ST 015 - ST 599 is tied to the northeast corner of Section 33, while the location monument of claims ST 600 - ST 677 and STC 001 - STC 042 is tied to the northeast corner of Section 28, Township 3S, Range 15E, G&SRM, Gila County, Arizona, its distance as shown on the attached Certificate of Location. Bearings and distance are grid north.

Any overlap onto pre-existing lode claims, or Private Land, is acknowledged as non-locatable, and any overlapping portion is acknowledged as invalid.

Claims Filed By-
 Kennecott Exploration Company
 2640 West 1700 South
 Salt Lake City, UT 84104

When recorded return to:
Kennecott Exploration Company – Land Dept.
2640 West 1700 South
Salt Lake City, UT 84104

ARIZONA NOTICE OF LOCATION
(LODE CLAIM)

NOTICE IS HEREBY GIVEN THAT KENNECOTT EXPLORATION COMPANY, whose mailing address is 2640 West 1700 South, Salt Lake City, Utah 84104 by its undersigned officer, makes this location of the ST 644 Lode Mining Claim, in Gila County, Arizona.

The general course of the claim is from the North to South, and said claim is within the:

<u>Quarter</u>	<u>Section</u>	<u>Township</u>	<u>Range</u>
NE	31	3S	15E
SE	30	3S	15E

Gila County, Arizona, G&SRM.


This claim is 1500 feet in length and 600 feet in width. This Notice of Location is posted on the centerline of the claim. The claim runs from the location monument on which this notice is posted 1480 feet in a northerly direction to the North endline, and 20 feet in a southerly direction to the South endline. The claim boundaries are marked by six monuments, one at each corner and one at the center of each endline. The location monument on which this notice is posted is situated within Section 31, T3S, R15E, Gila County, Arizona, G&SRM, and is approximately 11386 feet West and 6002 feet South from the NE corner of Section 28, T3S, R15E, Gila County, Arizona, G&SRM. Any overlaps onto pre-existing lode claims, private or State Land are acknowledged as pre-existing rights and that portion of said overlap is acknowledged as invalid.

The undersigned claims the ground as depicted on the map that is attached to a copy of this Notice of Location filed in the office of the Recorder, Gila County, Arizona.

The claim has been monumented in accordance with State and Federal law. Corner, end centers and location monuments are posts, 1-1/2" x 1-1/2" x 5' projecting at least 4' above the ground.

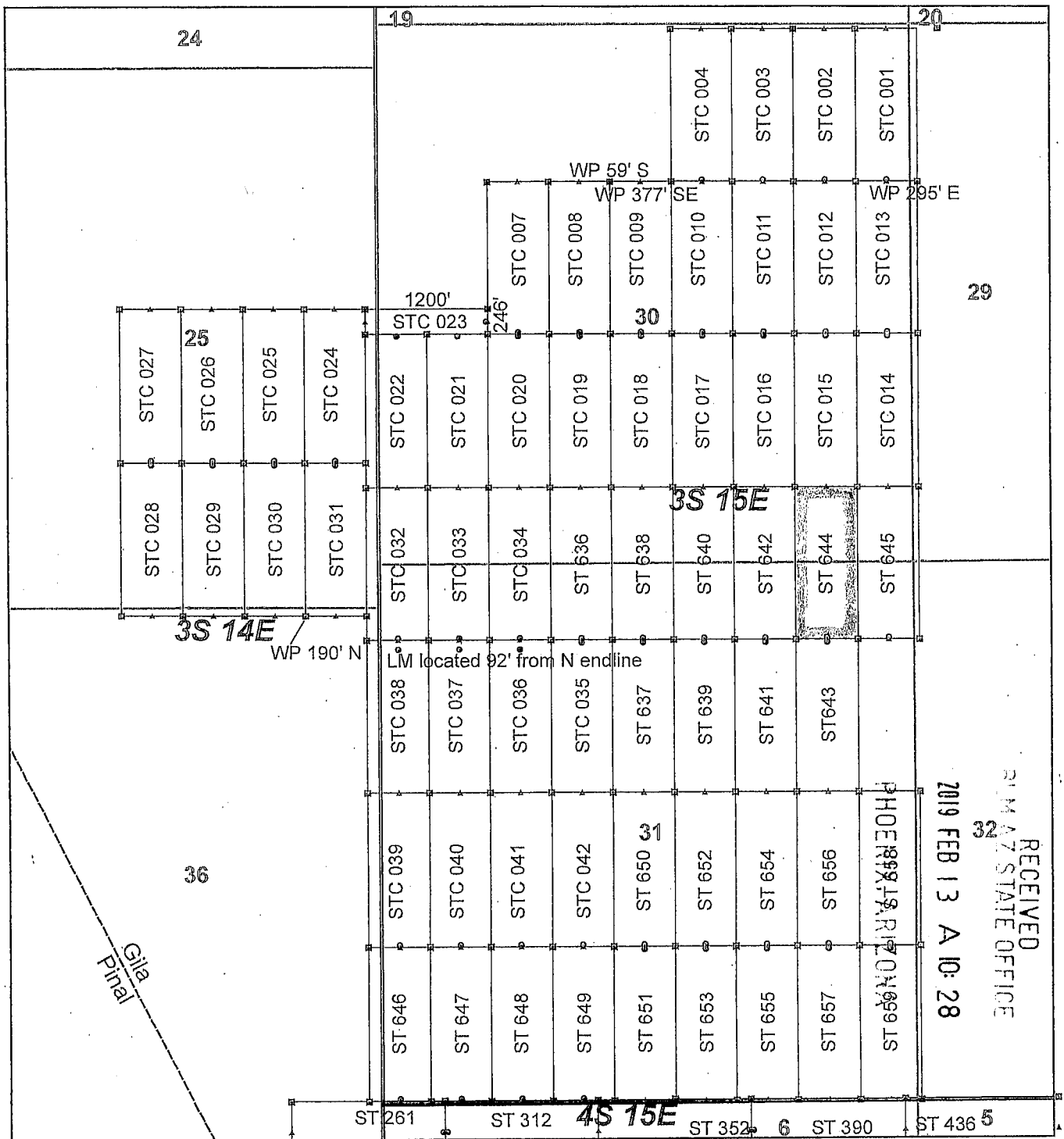
Located, dated and posted on the ground this 12th day of January, 2019.

KENNECOTT EXPLORATION COMPANY


By: Erik Best, its Operating Officer

RECEIVED
GILA COUNTY STATE OFFICE
2019 FEB 13 A 10: 28
PHOENIX, ARIZONA

AMC453739



AM0453739

Steamboat Claim Block, Arizona - Map 2

Steamboat - ST Lode Mining Claims
 T3S and T4S; R14E and R15E G&SRM
 Gila and Pinal Counties, Arizona
 Located January 11 - 19, 2019

Monuments are 1-1/2" by 1-1/2" by 5' Wood Posts projecting at least four feet above the ground. Location Monuments are set 20' inside the Endline along the center of each claim, and are 1500' long X 600' wide unless otherwise depicted and as detailed in the attached Certificate of Location.

TIE POINT: The location monument of claims ST 015 - ST 599 is tied to the northeast corner of Section 33, while the location monument of claims ST 600 - ST 677 and STC 001 - STC 042 is tied to the northeast corner of Section 28, Township 3S, Range 15E, G&SRM, Gila County, Arizona, its distance as shown on the attached Certificate of Location. Bearings and distance are grid north.

Any overlap onto pre-existing lode claims, or Private Land, is acknowledged as non-locatable, and any overlapping portion is acknowledged as invalid.

Legend

- ▣ Corner
- ▲ End Center
- Location Monument
- County Line
- Claim Boundary
- Section
- Township

0 0.2 0.4
Miles

Claims Filed By-
 Kennecott Exploration Company
 2640 West 1700 South
 Salt Lake City, UT 84104

When recorded return to:
Kennecott Exploration Company – Land Dept.
2640 West 1700 South
Salt Lake City, UT 84104

ARIZONA NOTICE OF LOCATION
(LODE CLAIM)

NOTICE IS HEREBY GIVEN THAT KENNECOTT EXPLORATION COMPANY, whose mailing address is 2640 West 1700 South, Salt Lake City, Utah 84104 by its undersigned officer, makes this location of the ST 645 Lode Mining Claim, in Gila County, Arizona.

The general course of the claim is from the North to South, and said claim is within the:

<u>Quarter</u>	<u>Section</u>	<u>Township</u>	<u>Range</u>
NE	31	3S	15E
SE	30	3S	15E
SW	29	3S	15E
NW	32	3S	15E

Gila County, Arizona, G&SRM.


This claim is 1500 feet in length and 600 feet in width. This Notice of Location is posted on the centerline of the claim. The claim runs from the location monument on which this notice is posted 1480 feet in a northerly direction to the North endline, and 20 feet in a southerly direction to the South endline. The claim boundaries are marked by six monuments, one at each corner and one at the center of each endline. The location monument on which this notice is posted is situated within Section 31, T3S, R15E, Gila County, Arizona, G&SRM, and is approximately 10786 feet West and 6002 feet South from the NE corner of Section 28, T3S, R15E, Gila County, Arizona, G&SRM. Any overlaps onto pre-existing lode claims, private or State Land are acknowledged as pre-existing rights and that portion of said overlap is acknowledged as invalid.

The undersigned claims the ground as depicted on the map that is attached to a copy of this Notice of Location filed in the office of the Recorder, Gila County, Arizona.

The claim has been monumented in accordance with State and Federal law. Corner, end centers and location monuments are posts, 1-1/2" x 1-1/2" x 5' projecting at least 4' above the ground.

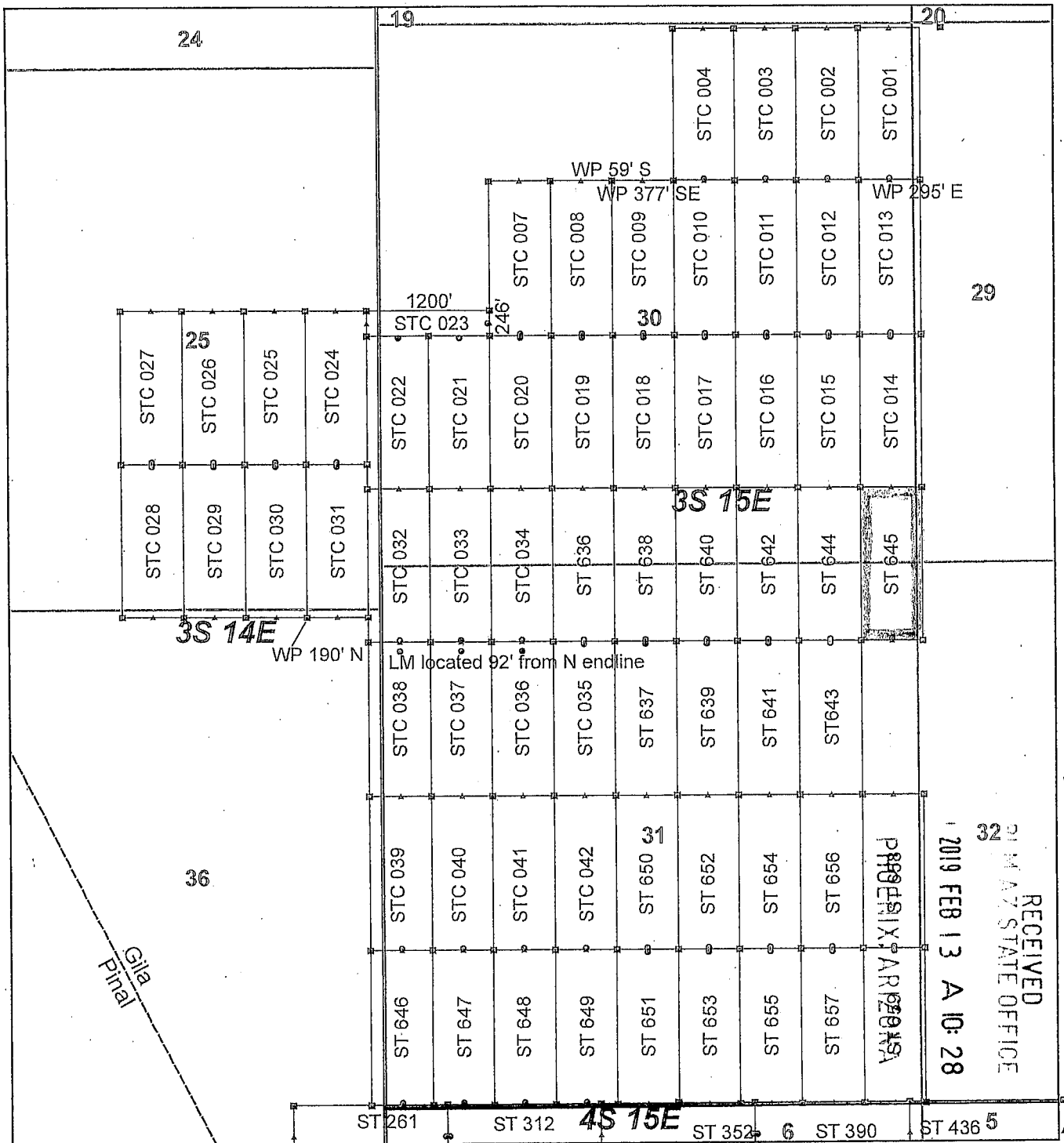
Located, dated and posted on the ground this 12th day of January, 2019.

KENNECOTT EXPLORATION COMPANY


By: Erik Best, its Operating Officer

RECEIVED
GILA COUNTY STATE OFFICE
2019 FEB 13 A 10: 28
PHOENIX, ARIZONA

AMC453740



AMC453740

Steamboat Claim Block, Arizona - Map 2

Steamboat - ST Lode Mining Claims
 T3S and T4S; R14E and R15E G&SRM
 Gila and Pinal Counties, Arizona
 Located January 11 - 19, 2019

Monuments are 1-1/2" by 1-1/2" by 5' Wood Posts projecting at least four feet above the ground. Location Monuments are set 20' inside the Endline along the center of each claim, and are 1500' long X 600' wide unless otherwise depicted and as detailed in the attached Certificate of Location.

TIE POINT: The location monument of claims ST 015 - ST 599 is tied to the northeast corner of Section 33, while the location monument of claims ST 600 - ST 677 and STC 001 - STC 042 is tied to the northeast corner of Section 28, Township 3S, Range 15E, G&SRM, Gila County, Arizona, its distance as shown on the attached Certificate of Location. Bearings and distance are grid north.

Any overlap onto pre-existing lode claims, or Private Land, is acknowledged as non-locatable, and any overlapping portion is acknowledged as invalid.

Legend

- ▣ Corner
- ▲ End Center
- Location Monument
- County Line
- ▭ Claim Boundary
- ▭ Section
- ▭ Township

0 0.2 0.4
 Miles

Claims Filed By-
 Kennecott Exploration Company
 2640 West 1700 South
 Salt Lake City, UT 84104

When recorded return to:
Kennecott Exploration Company – Land Dept.
2640 West 1700 South
Salt Lake City, UT 84104

ARIZONA NOTICE OF LOCATION
(LODE CLAIM)

NOTICE IS HEREBY GIVEN THAT KENNECOTT EXPLORATION COMPANY, whose mailing address is 2640 West 1700 South, Salt Lake City, Utah 84104 by its undersigned officer, makes this location of the ST 646 Lode Mining Claim, in Gila County, Arizona.

The general course of the claim is from the North to South, and said claim is within the:

<u>Quarter</u>	<u>Section</u>	<u>Township</u>	<u>Range</u>
SW	31	3S	15E
SE	36	3S	14E

Gila County, Arizona, G&SRM.


This claim is 1500 feet in length and 600 feet in width. This Notice of Location is posted on the centerline of the claim. The claim runs from the location monument on which this notice is posted 1480 feet in a northerly direction to the North endline, and 20 feet in a southerly direction to the South endline. The claim boundaries are marked by six monuments, one at each corner and one at the center of each endline. The location monument on which this notice is posted is situated within Section 31, T3S, R15E, Gila County, Arizona, G&SRM, and is approximately 15586 feet West and 10502 feet South from the NE corner of Section 28, T3S, R15E, Gila County, Arizona, G&SRM. Any overlaps onto pre-existing lode claims, private or State Land are acknowledged as pre-existing rights and that portion of said overlap is acknowledged as invalid.

The undersigned claims the ground as depicted on the map that is attached to a copy of this Notice of Location filed in the office of the Recorder, Gila County, Arizona.

The claim has been monumented in accordance with State and Federal law. Corner, end centers and location monuments are posts, 1-1/2" x 1-1/2" x 5' projecting at least 4' above the ground.

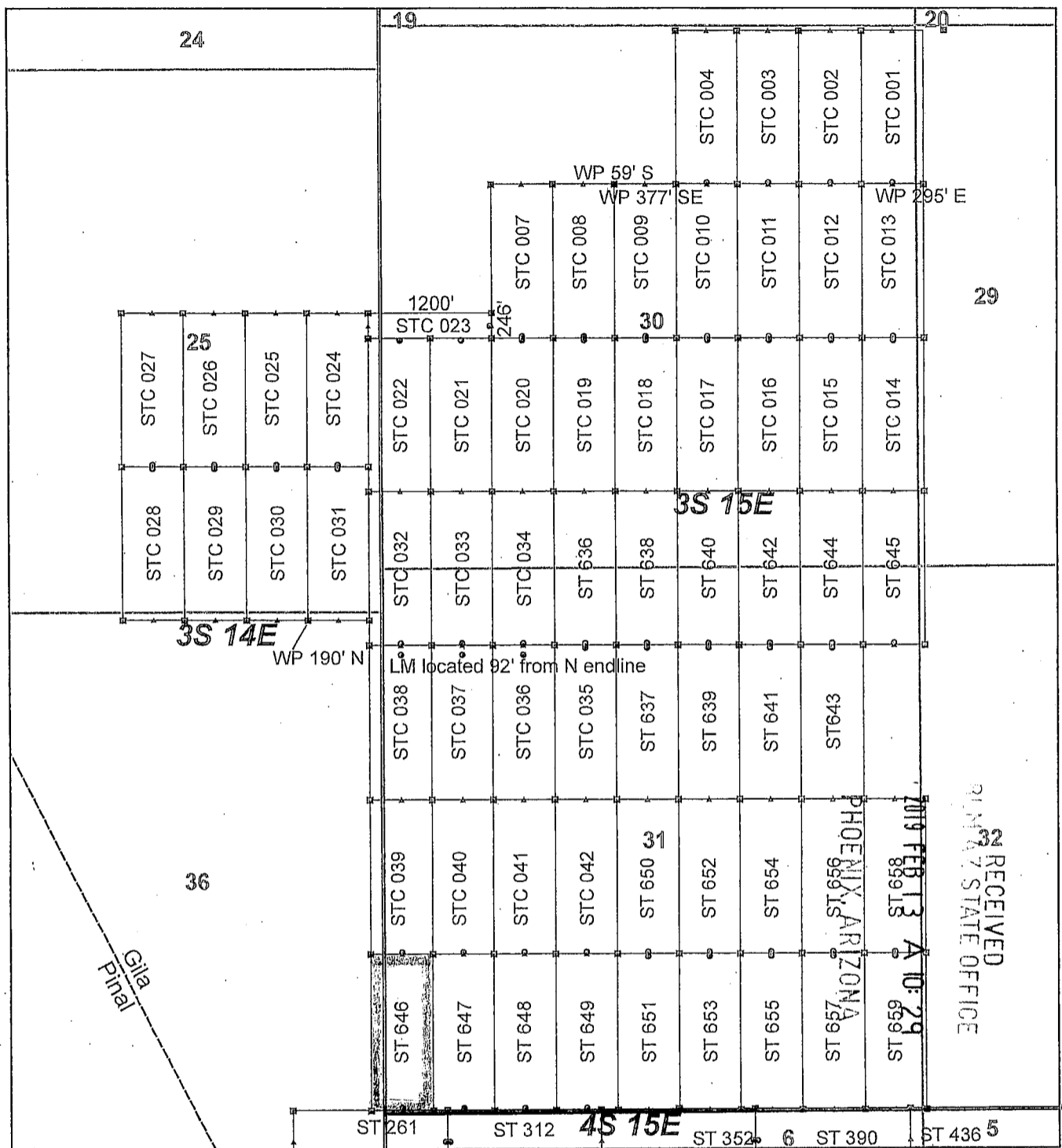
Located, dated and posted on the ground this 12th day of January, 2019.

KENNECOTT EXPLORATION COMPANY


By: Erik Best, its Operating Officer

RECEIVED
DUMAS STATE OFFICE
2019 FEB 13 A 10:29
PHOENIX, ARIZONA

AMC453741



AMC453741

Steamboat Claim Block, Arizona - Map 2

Steamboat - ST Lode Mining Claims
 T3S and T4S; R14E and R15E G&SRM
 Gila and Pinal Counties, Arizona
 Located January 11 - 19, 2019

Monuments are 1-1/2" by 1-1/2" by 5' Wood Posts projecting at least four feet above the ground. Location Monuments are set 20' inside the Endline along the center of each claim, and are 1500' long X 600' wide unless otherwise depicted and as detailed in the attached Certificate of Location.

TIE POINT: The location monument of claims ST 015 - ST 599 is tied to the northeast corner of Section 33, while the location monument of claims ST 600 - ST 677 and STC 001 - STC 042 is tied to the northeast corner of Section 28, Township 3S, Range 15E, G&SRM, Gila County, Arizona, its distance as shown on the attached Certificate of Location. Bearings and distance are grid north.

Any overlap onto pre-existing lode claims, or Private Land, is acknowledged as non-locatable, and any overlapping portion is acknowledged as invalid.

Legend

- ◻ Corner
- ▲ End Center
- Location Monument
- County Line
- ▭ Claim Boundary
- ▭ Section
- ▭ Township

0 0.2 0.4
Miles

Claims Filed By-
 Kennecott Exploration Company
 2640 West 1700 South
 Salt Lake City, UT 84104

When recorded return to:
Kennecott Exploration Company – Land Dept.
2640 West 1700 South
Salt Lake City, UT 84104

ARIZONA NOTICE OF LOCATION
(LODE CLAIM)

NOTICE IS HEREBY GIVEN THAT KENNECOTT EXPLORATION COMPANY, whose mailing address is 2640 West 1700 South, Salt Lake City, Utah 84104 by its undersigned officer, makes this location of the ST 647 Lode Mining Claim, in Gila County, Arizona.

The general course of the claim is from the North to South, and said claim is within the:

<u>Quarter</u>	<u>Section</u>	<u>Township</u>	<u>Range</u>
SW	31	3S	15E

Gila County, Arizona, G&SRM.

This claim is 1500 feet in length and 600 feet in width. This Notice of Location is posted on the centerline of the claim. The claim runs from the location monument on which this notice is posted 1480 feet in a northerly direction to the North endline, and 20 feet in a southerly direction to the South endline. The claim boundaries are marked by six monuments, one at each corner and one at the center of each endline. The location monument on which this notice is posted is situated within Section 31, T3S, R15E, Gila County, Arizona, G&SRM, and is approximately 14986 feet West and 10502 feet South from the NE corner of Section 28, T3S, R15E, Gila County, Arizona, G&SRM. Any overlaps onto pre-existing lode claims, private or State Land are acknowledged as pre-existing rights and that portion of said overlap is acknowledged as invalid.

The undersigned claims the ground as depicted on the map that is attached to a copy of this Notice of Location filed in the office of the Recorder, Gila County, Arizona.

The claim has been monumented in accordance with State and Federal law. Corner, end centers and location monuments are posts, 1-1/2" x 1-1/2" x 5' projecting at least 4' above the ground.

Located, dated and posted on the ground this 12th day of January, 2019.

KENNECOTT EXPLORATION COMPANY

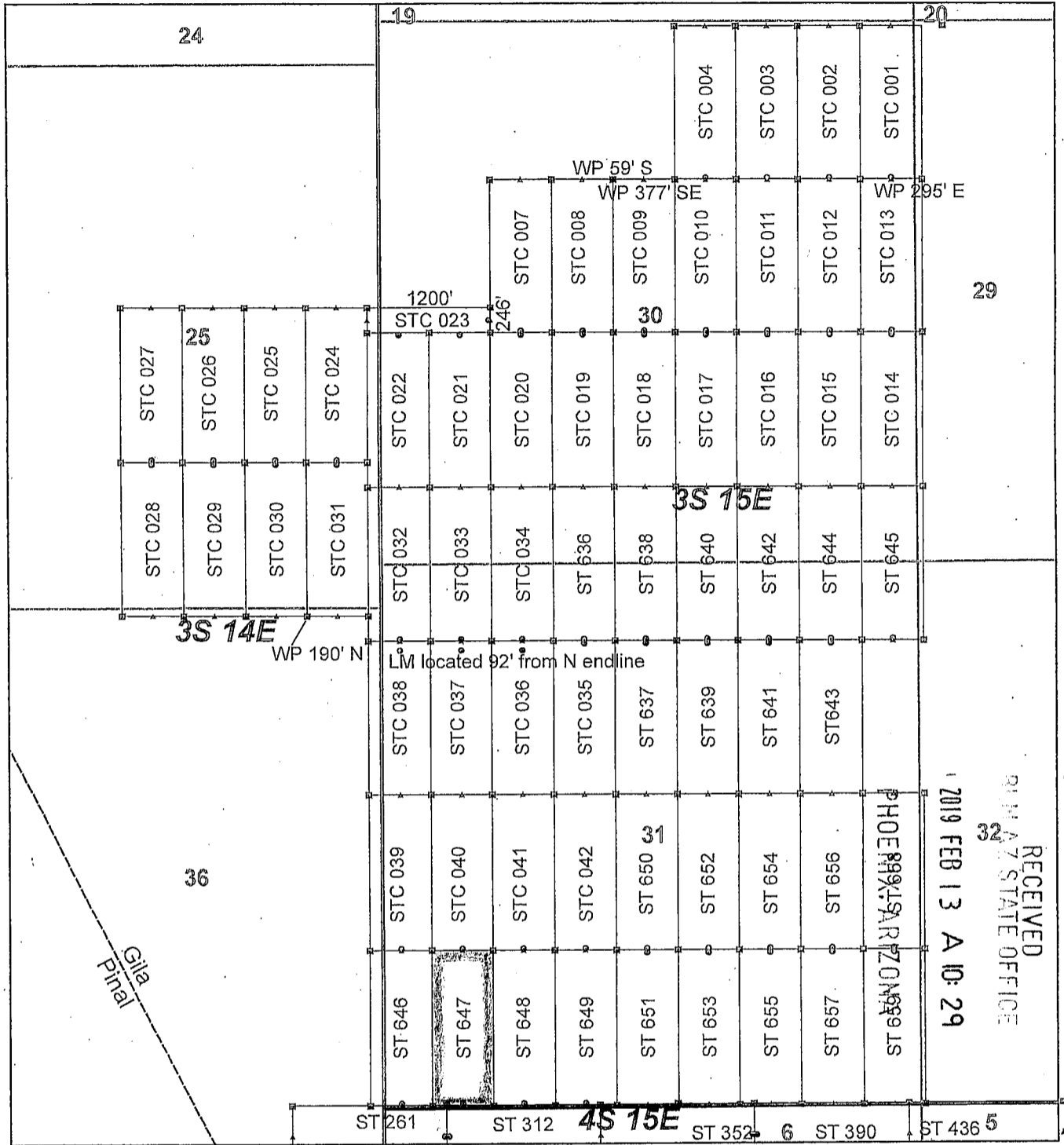


By: Erik Best, its Operating Officer

RECEIVED
D.M. AZ STATE OFFICE
2019 FEB 13 A 10: 29
PHOENIX, ARIZONA

AMC453742

AM0453742



Steamboat Claim Block, Arizona - Map 2

Steamboat - ST Lode Mining Claims
 T3S and T4S; R14E and R15E G&SRM
 Gila and Pinal Counties, Arizona
 Located January 11 - 19, 2019


Monuments are 1-1/2" by 1-1/2" by 5' Wood Posts projecting at least four feet above the ground. Location Monuments are set 20' inside the Endline along the center of each claim, and are 1500' long X 600' wide unless otherwise depicted and as detailed in the attached Certificate of Location.

TIE POINT: The location monument of claims ST 015 - ST 599 is tied to the northeast corner of Section 33, while the location monument of claims ST 600 - ST 677 and STC 001 - STC 042 is tied to the northeast corner of Section 28, Township 30S, Range 15E, G&SRM, Gila County, Arizona, its distance as shown on the attached Certificate of Location. Bearings and distance are grid north.

Any overlap onto pre-existing lode claims, or Private Land, is acknowledged as non-locatable, and any overlapping portion is acknowledged as invalid.

Legend

- ▣ Corner
- ▲ End Center
- Location Monument
- County Line
- Claim Boundary
- Section
- Township



Claims Filed By-
 Kennecott Exploration Company
 2640 West 1700 South
 Salt Lake City, UT 84104

When recorded return to:
Kennecott Exploration Company – Land Dept.
2640 West 1700 South
Salt Lake City, UT 84104

ARIZONA NOTICE OF LOCATION
(LODE CLAIM)

NOTICE IS HEREBY GIVEN THAT KENNECOTT EXPLORATION COMPANY, whose mailing address is 2640 West 1700 South, Salt Lake City, Utah 84104 by its undersigned officer, makes this location of the ST 648 Lode Mining Claim, in Gila County, Arizona.

The general course of the claim is from the North to South, and said claim is within the:

<u>Quarter</u>	<u>Section</u>	<u>Township</u>	<u>Range</u>
SW	31	3S	15E

Gila County, Arizona, G&SRM.


This claim is 1500 feet in length and 600 feet in width. This Notice of Location is posted on the centerline of the claim. The claim runs from the location monument on which this notice is posted 1480 feet in a northerly direction to the North endline, and 20 feet in a southerly direction to the South endline. The claim boundaries are marked by six monuments, one at each corner and one at the center of each endline. The location monument on which this notice is posted is situated within Section 31, T3S, R15E, Gila County, Arizona, G&SRM, and is approximately 14386 feet West and 10502 feet South from the NE corner of Section 28, T3S, R15E, Gila County, Arizona, G&SRM. Any overlaps onto pre-existing lode claims, private or State Land are acknowledged as pre-existing rights and that portion of said overlap is acknowledged as invalid.

The undersigned claims the ground as depicted on the map that is attached to a copy of this Notice of Location filed in the office of the Recorder, Gila County, Arizona.

The claim has been monumented in accordance with State and Federal law. Corner, end centers and location monuments are posts, 1-1/2" x 1-1/2" x 5' projecting at least 4' above the ground.

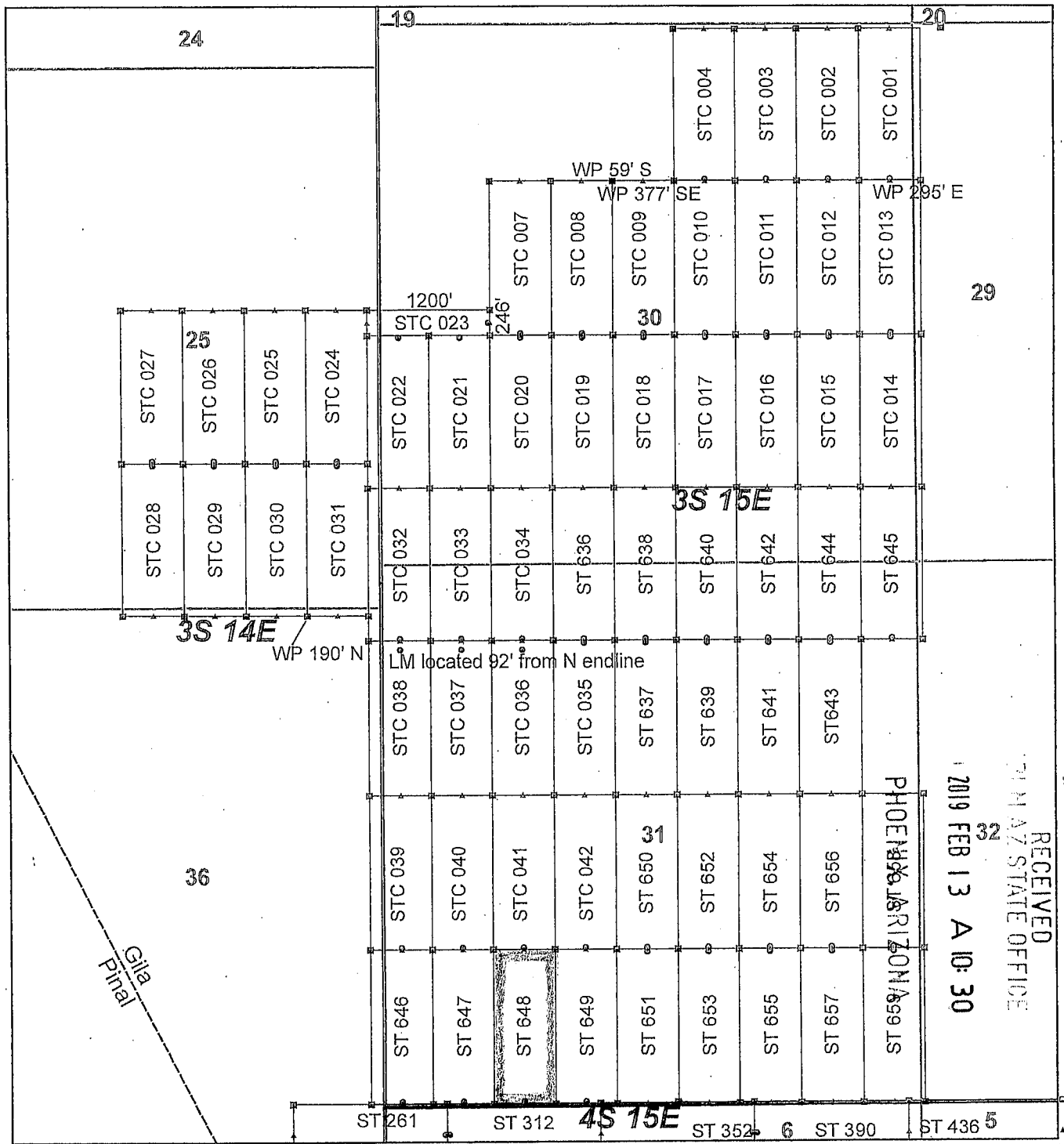
Located, dated and posted on the ground this 12th day of January, 2019.

KENNECOTT EXPLORATION COMPANY


By: Erik Best, its Operating Officer

RECEIVED
DUMAS STATE OFFICE
2019 FEB 13 A 10:30
PHOENIX, ARIZONA

AMC453743



Steamboat Claim Block, Arizona - Map 2

Steamboat - ST Lode Mining Claims
 T3S and T4S; R14E and R15E G&SRM
 Gila and Pinal Counties, Arizona
 Located January 11 - 19, 2019

Monuments are 1-1/2" by 1-1/2" by 5' Wood Posts projecting at least four feet above the ground. Location Monuments are set 20' inside the Endline along the center of each claim, and are 1500' long X 600' wide unless otherwise depicted and as detailed in the attached Certificate of Location.

TIE POINT: The location monument of claims ST 015 - ST 599 is tied to the northeast corner of Section 33, while the location monument of claims ST 600 - ST 677 and STC 001 - STC 042 is tied to the northeast corner of Section 28, Township 3S, Range 15E, G&SRM, Gila County, Arizona, its distance as shown on the attached Certificate of Location. Bearings and distance are grid north.

Any overlap onto pre-existing lode claims, or Private Land, is acknowledged as non-locatable, and any overlapping portion is acknowledged as invalid.

Legend

- ▣ Corner
- ▲ End Center
- Location Monument
- County Line
- ▭ Claim Boundary
- ▭ Section
- ▭ Township

0 0.2 0.4 Miles

Claims Filed By-
 Kennecott Exploration Company
 2640 West 1700 South
 Salt Lake City, UT 84104

When recorded return to:
Kennecott Exploration Company – Land Dept.
2640 West 1700 South
Salt Lake City, UT 84104

ARIZONA NOTICE OF LOCATION
(LODE CLAIM)

NOTICE IS HEREBY GIVEN THAT KENNECOTT EXPLORATION COMPANY, whose mailing address is 2640 West 1700 South, Salt Lake City, Utah 84104 by its undersigned officer, makes this location of the ST 649 Lode Mining Claim, in Gila County, Arizona.

The general course of the claim is from the North to South, and said claim is within the:

<u>Quarter</u>	<u>Section</u>	<u>Township</u>	<u>Range</u>
SW	31	3S	15E

Gila County, Arizona, G&SRM.

This claim is 1500 feet in length and 600 feet in width. This Notice of Location is posted on the centerline of the claim. The claim runs from the location monument on which this notice is posted 1480 feet in a northerly direction to the North endline, and 20 feet in a southerly direction to the South endline. The claim boundaries are marked by six monuments, one at each corner and one at the center of each endline. The location monument on which this notice is posted is situated within Section 31, T3S, R15E, Gila County, Arizona, G&SRM, and is approximately 13786 feet West and 10502 feet South from the NE corner of Section 28, T3S, R15E, Gila County, Arizona, G&SRM. Any overlaps onto pre-existing lode claims, private or State Land are acknowledged as pre-existing rights and that portion of said overlap is acknowledged as invalid.

The undersigned claims the ground as depicted on the map that is attached to a copy of this Notice of Location filed in the office of the Recorder, Gila County, Arizona.

The claim has been monumented in accordance with State and Federal law. Corner, end centers and location monuments are posts, 1-1/2" x 1-1/2" x 5' projecting at least 4' above the ground.

Located, dated and posted on the ground this 12th day of January, 2019.

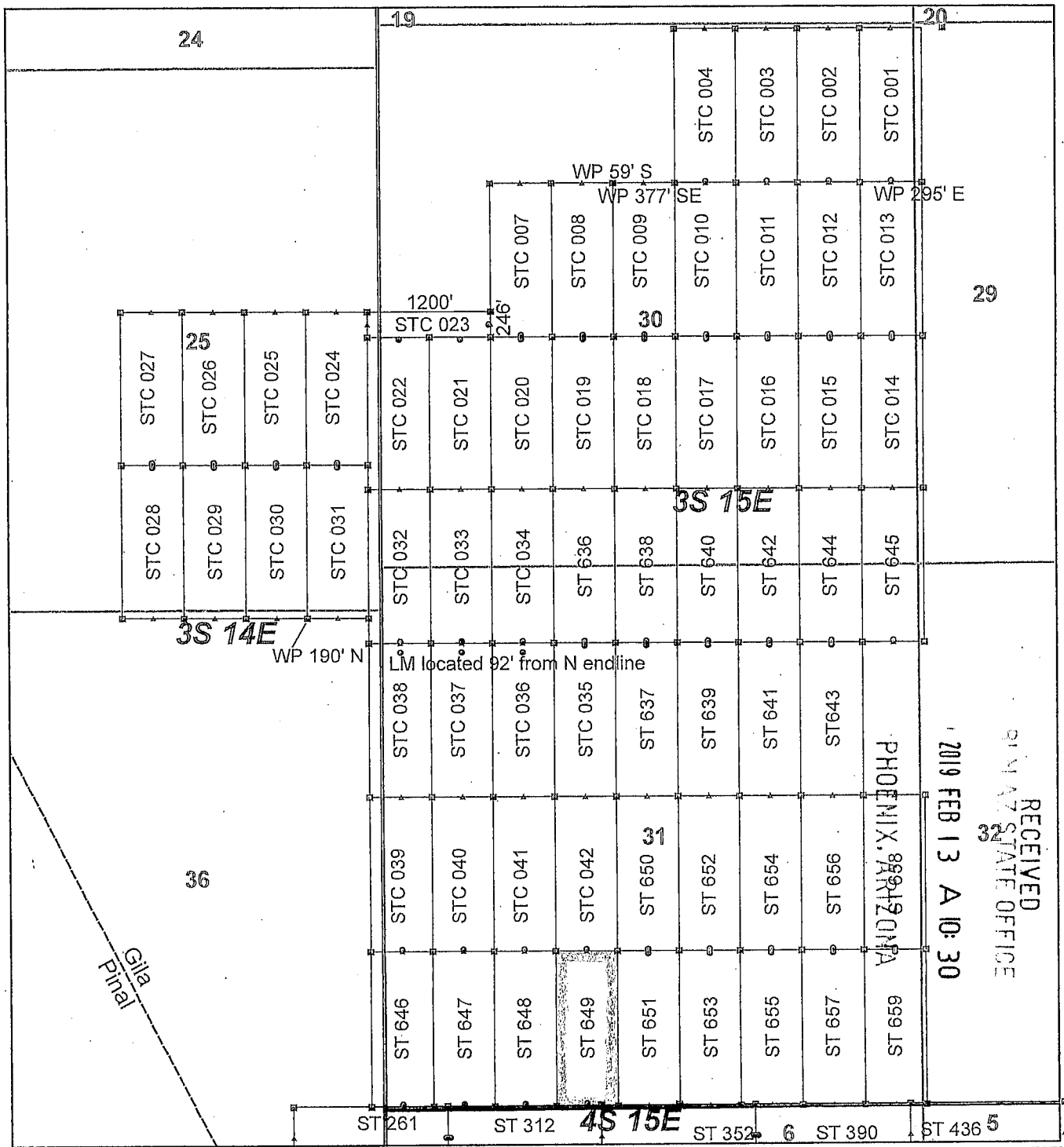
KENNECOTT EXPLORATION COMPANY



By: Erik Best, its Operating Officer

RECEIVED
2019 FEB 13 A 10:30
PHOENIX, ARIZONA

AMC453744



Steamboat Claim Block, Arizona - Map 2

Steamboat - ST Lode Mining Claims
 T3S and T4S; R14E and R15E G&SRM
 Gila and Pinal Counties, Arizona
 Located January 11 - 19, 2019

Monuments are 1-1/2" by 1-1/2" by 5' Wood Posts projecting at least four feet above the ground. Location Monuments are set 20' inside the Endline along the center of each claim, and are 1500' long X 600' wide unless otherwise depicted and as detailed in the attached Certificate of Location.

TIE POINT: The location monument of claims ST 015 - ST 599 is tied to the northeast corner of Section 33, while the location monument of claims ST 600 - ST 677 and STC 001 - STC 042 is tied to the northeast corner of Section 28, Township 3S, Range 15E, G&SRM, Gila County, Arizona, its distance as shown on the attached Certificate of Location. Bearings and distance are grid north.

Any overlap onto pre-existing lode claims, or Private Land, is acknowledged as non-locatable, and any overlapping portion is acknowledged as invalid.

Legend

- ◻ Corner
- ▲ End Center
- Location Monument
- County Line
- ▭ Claim Boundary
- ▭ Section
- ▭ Township

0 0.2 0.4
Miles

Claims Filed By-
 Kennecott Exploration Company
 2640 West 1700 South
 Salt Lake City, UT 84104

When recorded return to:
Kennecott Exploration Company – Land Dept.
2640 West 1700 South
Salt Lake City, UT 84104

ARIZONA NOTICE OF LOCATION
(LODE CLAIM)

NOTICE IS HEREBY GIVEN THAT KENNECOTT EXPLORATION COMPANY, whose mailing address is 2640 West 1700 South, Salt Lake City, Utah 84104 by its undersigned officer, makes this location of the ST 650 Lode Mining Claim, in Gila County, Arizona.

The general course of the claim is from the North to South, and said claim is within the:

<u>Quarter</u>	<u>Section</u>	<u>Township</u>	<u>Range</u>
SW	31	3S	15E
SE	31	3S	15E
NE	31	3S	15E
NW	31	3S	15E

Gila County, Arizona, G&SRM.

This claim is 1500 feet in length and 600 feet in width. This Notice of Location is posted on the centerline of the claim. The claim runs from the location monument on which this notice is posted 1480 feet in a northerly direction to the North endline, and 20 feet in a southerly direction to the South endline. The claim boundaries are marked by six monuments, one at each corner and one at the center of each endline. The location monument on which this notice is posted is situated within Section 31, T3S, R15E, Gila County, Arizona, G&SRM, and is approximately 13186 feet West and 9002 feet South from the NE corner of Section 28, T3S, R15E, Gila County, Arizona, G&SRM. Any overlaps onto pre-existing lode claims, private or State Land are acknowledged as pre-existing rights and that portion of said overlap is acknowledged as invalid.

The undersigned claims the ground as depicted on the map that is attached to a copy of this Notice of Location filed in the office of the Recorder, Gila County, Arizona.

The claim has been monumented in accordance with State and Federal law. Corner, end centers and location monuments are posts, 1-1/2" x 1-1/2" x 5' projecting at least 4' above the ground.

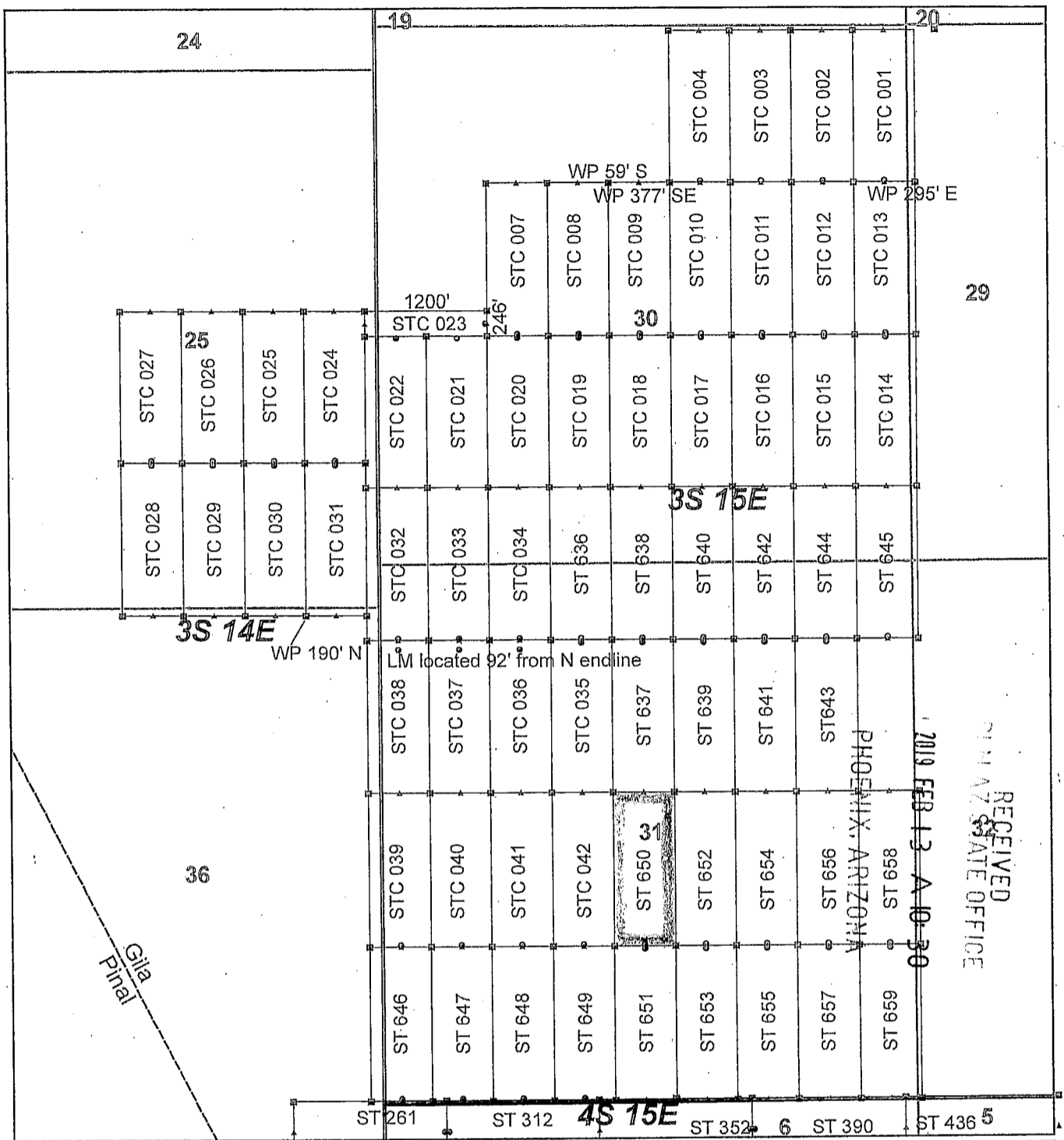
Located, dated and posted on the ground this 12th day of January, 2019.

KENNECOTT EXPLORATION COMPANY


By: Erik Best, its Operating Officer

RECEIVED
D.M. AZ STATE OFFICE
2019 FEB 13 A 10:30
PHOENIX, ARIZONA

AMC 453745



Steamboat Claim Block, Arizona - Map 2

Steamboat - ST Lode Mining Claims
 T3S and T4S; R14E and R15E G&SRM
 Gila and Pinal Counties, Arizona
 Located January 11 - 19, 2019

Monuments are 1-1/2" by 1-1/2" by 5' Wood Posts projecting at least four feet above the ground. Location Monuments are set 20' inside the Endline along the center of each claim, and are 1500' long X 600' wide unless otherwise depicted and as detailed in the attached Certificate of Location.

TIE POINT: The location monument of claims ST 015 - ST 599 is tied to the northeast corner of Section 33, while the location monument of claims ST 600 - ST 677 and STC 001 - STC 042 is tied to the northeast corner of Section 28, Township 3S, Range 15E, G&SRM, Gila County, Arizona, its distance as shown on the attached Certificate of Location. Bearings and distance are grid north.

Any overlap onto pre-existing lode claims, or Private Land, is acknowledged as non-locatable, and any overlapping portion is acknowledged as invalid.

Legend

- ▣ Corner
- ▲ End Center
- Location Monument
- County Line
- Claim Boundary
- Section
- Township

0 0.2 0.4 Miles

Claims Filed By-
 Kennecott Exploration Company
 2640 West 1700 South
 Salt Lake City, UT 84104

RECEIVED
 PHOENIX, ARIZONA
 2019 FEB 13 10:30
 STATE OFFICE

AMC453745

When recorded return to:
Kennecott Exploration Company – Land Dept.
2640 West 1700 South
Salt Lake City, UT 84104

ARIZONA NOTICE OF LOCATION
(LODE CLAIM)

NOTICE IS HEREBY GIVEN THAT KENNECOTT EXPLORATION COMPANY, whose mailing address is 2640 West 1700 South, Salt Lake City, Utah 84104 by its undersigned officer, makes this location of the ST 651 Lode Mining Claim, in Gila County, Arizona.

The general course of the claim is from the North to South, and said claim is within the:

<u>Quarter</u>	<u>Section</u>	<u>Township</u>	<u>Range</u>
SW	31	3S	15E
SE	31	3S	15E

Gila County, Arizona, G&SRM.

This claim is 1500 feet in length and 600 feet in width. This Notice of Location is posted on the centerline of the claim. The claim runs from the location monument on which this notice is posted 20 feet in a northerly direction to the North endline, and 1480 feet in a southerly direction to the South endline. The claim boundaries are marked by six monuments, one at each corner and one at the center of each endline. The location monument on which this notice is posted is situated within Section 31, T3S, R15E, Gila County, Arizona, G&SRM, and is approximately 13186 feet West and 9042 feet South from the NE corner of Section 28, T3S, R15E, Gila County, Arizona, G&SRM. Any overlaps onto pre-existing lode claims, private or State Land are acknowledged as pre-existing rights and that portion of said overlap is acknowledged as invalid.

The undersigned claims the ground as depicted on the map that is attached to a copy of this Notice of Location filed in the office of the Recorder, Gila County, Arizona.

The claim has been monumented in accordance with State and Federal law. Corner, end centers and location monuments are posts, 1-1/2" x 1-1/2" x 5' projecting at least 4' above the ground.

Located, dated and posted on the ground this 12th day of January, 2019.

KENNECOTT EXPLORATION COMPANY



By: Erik Best, its Operating Officer

RECEIVED
D.M. AZ STATE OFFICE
2019 FEB 13 A 10:30
PHOENIX, ARIZONA

AM0453746

When recorded return to:
Kennecott Exploration Company – Land Dept.
2640 West 1700 South
Salt Lake City, UT 84104

ARIZONA NOTICE OF LOCATION
(LODE CLAIM)

NOTICE IS HEREBY GIVEN THAT KENNECOTT EXPLORATION COMPANY, whose mailing address is 2640 West 1700 South, Salt Lake City, Utah 84104 by its undersigned officer, makes this location of the ST 652 Lode Mining Claim, in Gila County, Arizona.

The general course of the claim is from the North to South, and said claim is within the:

<u>Quarter</u>	<u>Section</u>	<u>Township</u>	<u>Range</u>
SE	31	3S	15E
NE	31	3S	15E

Gila County, Arizona, G&SRM.


This claim is 1500 feet in length and 600 feet in width. This Notice of Location is posted on the centerline of the claim. The claim runs from the location monument on which this notice is posted 1480 feet in a northerly direction to the North endline, and 20 feet in a southerly direction to the South endline. The claim boundaries are marked by six monuments, one at each corner and one at the center of each endline. The location monument on which this notice is posted is situated within Section 31, T3S, R15E, Gila County, Arizona, G&SRM, and is approximately 12586 feet West and 9002 feet South from the NE corner of Section 28, T3S, R15E, Gila County, Arizona, G&SRM. Any overlaps onto pre-existing lode claims, private or State Land are acknowledged as pre-existing rights and that portion of said overlap is acknowledged as invalid.

The undersigned claims the ground as depicted on the map that is attached to a copy of this Notice of Location filed in the office of the Recorder, Gila County, Arizona.

The claim has been monumented in accordance with State and Federal law. Corner, end centers and location monuments are posts, 1-1/2" x 1-1/2" x 5' projecting at least 4' above the ground.

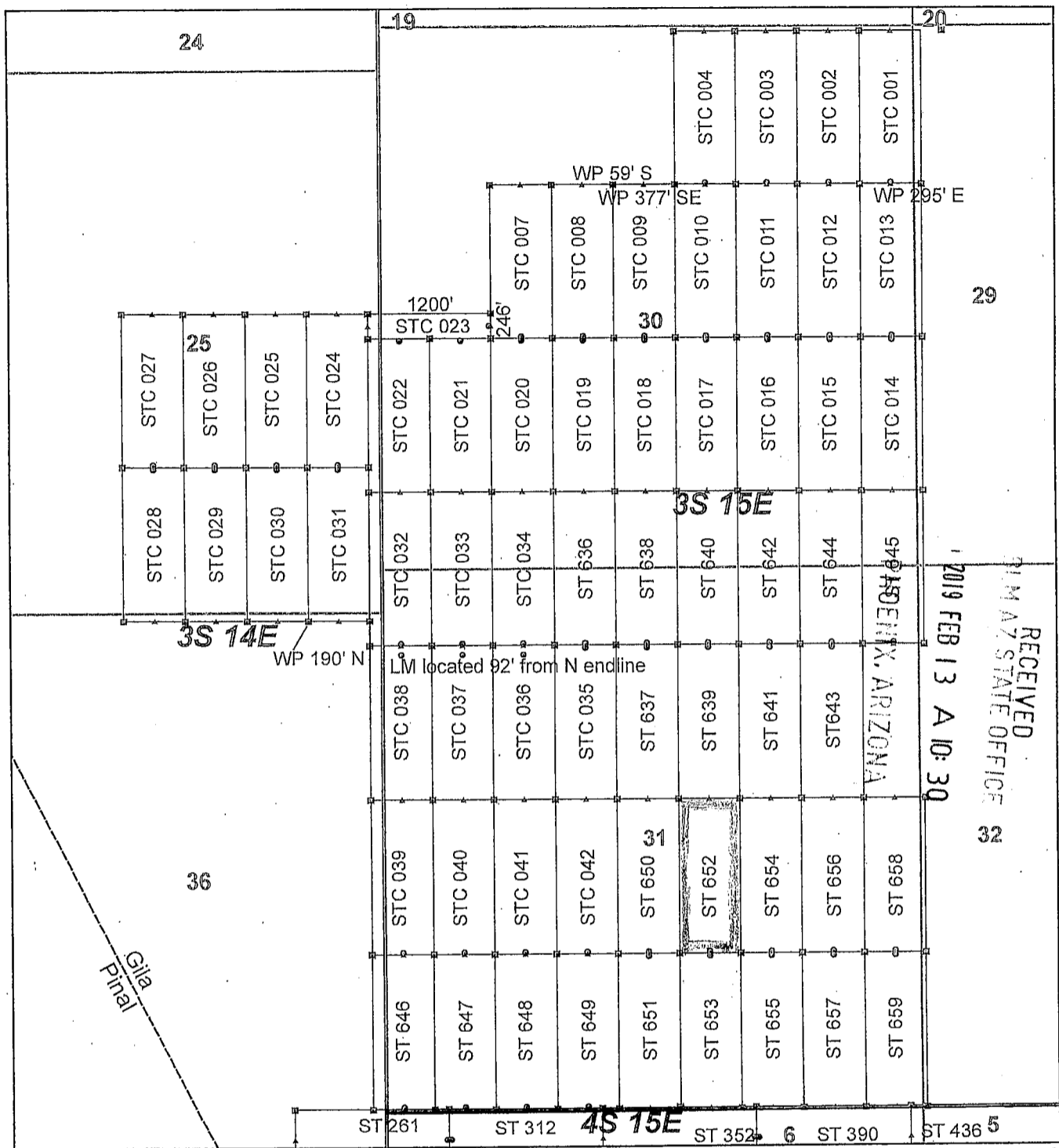
Located, dated and posted on the ground this 12th day of January, 2019.

KENNECOTT EXPLORATION COMPANY


By: Erik Best, its Operating Officer

RECEIVED
PHOENIX, ARIZONA
2019 FEB 13 A 10:30
PHOENIX, ARIZONA

AM0453747



Steamboat Claim Block, Arizona - Map 2

Steamboat - ST Lode Mining Claims
 T3S and T4S; R14E and R15E G&SRM
 Gila and Pinal Counties, Arizona
 Located January 11 - 19, 2019

Monuments are 1-1/2" by 1-1/2" by 5' Wood Posts projecting at least four feet above the ground. Location Monuments are set 20' inside the Endline along the center of each claim, and are 1500' long X 600' wide unless otherwise depicted and as detailed in the attached Certificate of Location.

TIE POINT: The location monument of claims ST 015 - ST 599 is tied to the northeast corner of Section 33, while the location monument of claims ST 600 - ST 677 and STC 001 - STC 042 is tied to the northeast corner of Section 28, Township 3S, Range 15E, G&SRM, Gila County, Arizona, its distance as shown on the attached Certificate of Location. Bearings and distance are grid north.

Any overlap onto pre-existing lode claims, or Private Land, is acknowledged as non-locatable, and any overlapping portion is acknowledged as invalid.

Legend

- ▣ Corner
- ▲ End Center
- Location Monument
- County Line
- ▭ Claim Boundary
- ▭ Section
- ▭ Township

0 0.2 0.4 Miles

Claims Filed By-
 Kennecott Exploration Company
 2640 West 1700 South
 Salt Lake City, UT 84104

AMC453747

When recorded return to:
Kennecott Exploration Company – Land Dept.
2640 West 1700 South
Salt Lake City, UT 84104

ARIZONA NOTICE OF LOCATION
(LODE CLAIM)

NOTICE IS HEREBY GIVEN THAT KENNECOTT EXPLORATION COMPANY, whose mailing address is 2640 West 1700 South, Salt Lake City, Utah 84104 by its undersigned officer, makes this location of the ST 653 Lode Mining Claim, in Gila County, Arizona.

The general course of the claim is from the North to South, and said claim is within the:

<u>Quarter</u>	<u>Section</u>	<u>Township</u>	<u>Range</u>
SE	31	3S	15E

Gila County, Arizona, G&SRM.

This claim is 1500 feet in length and 600 feet in width. This Notice of Location is posted on the centerline of the claim. The claim runs from the location monument on which this notice is posted 20 feet in a northerly direction to the North endline, and 1480 feet in a southerly direction to the South endline. The claim boundaries are marked by six monuments, one at each corner and one at the center of each endline. The location monument on which this notice is posted is situated within Section 31, T3S, R15E, Gila County, Arizona, G&SRM, and is approximately 12586 feet West and 9042 feet South from the NE corner of Section 28, T3S, R15E, Gila County, Arizona, G&SRM. Any overlaps onto pre-existing lode claims, private or State Land are acknowledged as pre-existing rights and that portion of said overlap is acknowledged as invalid.

The undersigned claims the ground as depicted on the map that is attached to a copy of this Notice of Location filed in the office of the Recorder, Gila County, Arizona.

The claim has been monumented in accordance with State and Federal law. Corner, end centers and location monuments are posts, 1-1/2" x 1-1/2" x 5' projecting at least 4' above the ground.

Located, dated and posted on the ground this 12th day of January, 2019.

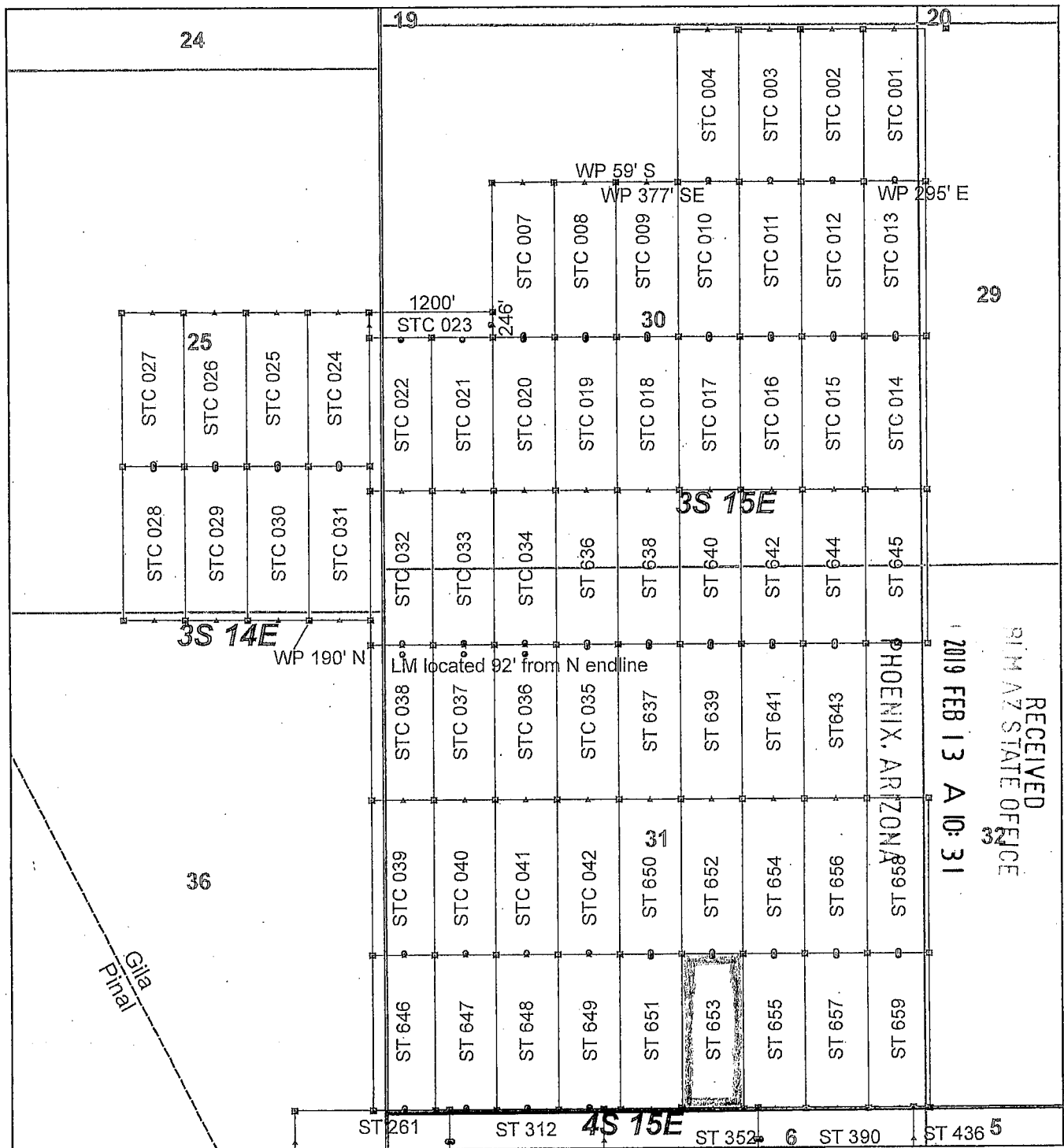
KENNECOTT EXPLORATION COMPANY



By: Erik Best, its Operating Officer

RECEIVED
PHOENIX, ARIZONA
2019 FEB 13 A 10:31
PHOENIX, ARIZONA

AMC453748



Steamboat Claim Block, Arizona - Map 2

Steamboat - ST Lode Mining Claims
 T3S and T4S; R14E and R15E G&SRM
 Gila and Pinal Counties, Arizona
 Located January 11 - 19, 2019

Monuments are 1-1/2" by 1-1/2" by 5' Wood Posts projecting at least four feet above the ground. Location Monuments are set 20' inside the Endline along the center of each claim, and are 1500' long X 600' wide unless otherwise depicted and as detailed in the attached Certificate of Location.

TIE POINT: The location monument of claims ST 015 - ST 599 is tied to the northeast corner of Section 33, while the location monument of claims ST 600 - ST 677 and STC 001 - STC 042 is tied to the northeast corner of Section 28, Township 3S, Range 15E, G&SRM, Gila County, Arizona, its distance as shown on the attached Certificate of Location. Bearings and distance are grid north.

Any overlap onto pre-existing lode claims, or Private Land, is acknowledged as non-locatable, and any overlapping portion is acknowledged as invalid.

Legend

- ▣ Corner
- ▲ End Center
- Location Monument
- County Line
- Claim Boundary
- Section
- Township

0 0.2 0.4 Miles

Claims Filed By-
 Kennecott Exploration Company
 2640 West 1700 South
 Salt Lake City, UT 84104

AMC453748

When recorded return to:
Kennecott Exploration Company – Land Dept.
2640 West 1700 South
Salt Lake City, UT 84104

ARIZONA NOTICE OF LOCATION
(LODE CLAIM)

NOTICE IS HEREBY GIVEN THAT KENNECOTT EXPLORATION COMPANY, whose mailing address is 2640 West 1700 South, Salt Lake City, Utah 84104 by its undersigned officer, makes this location of the ST 654 Lode Mining Claim, in Gila County, Arizona.

The general course of the claim is from the North to South, and said claim is within the:

<u>Quarter</u>	<u>Section</u>	<u>Township</u>	<u>Range</u>
SE	31	3S	15E
NE	31	3S	15E

Gila County, Arizona, G&SRM.


This claim is 1500 feet in length and 600 feet in width. This Notice of Location is posted on the centerline of the claim. The claim runs from the location monument on which this notice is posted 1480 feet in a northerly direction to the North endline, and 20 feet in a southerly direction to the South endline. The claim boundaries are marked by six monuments, one at each corner and one at the center of each endline. The location monument on which this notice is posted is situated within Section 31, T3S, R15E, Gila County, Arizona, G&SRM, and is approximately 11986 feet West and 9002 feet South from the NE corner of Section 28, T3S, R15E, Gila County, Arizona, G&SRM. Any overlaps onto pre-existing lode claims, private or State Land are acknowledged as pre-existing rights and that portion of said overlap is acknowledged as invalid.

The undersigned claims the ground as depicted on the map that is attached to a copy of this Notice of Location filed in the office of the Recorder, Gila County, Arizona.

The claim has been monumented in accordance with State and Federal law. Corner, end centers and location monuments are posts, 1-1/2" x 1-1/2" x 5' projecting at least 4' above the ground.

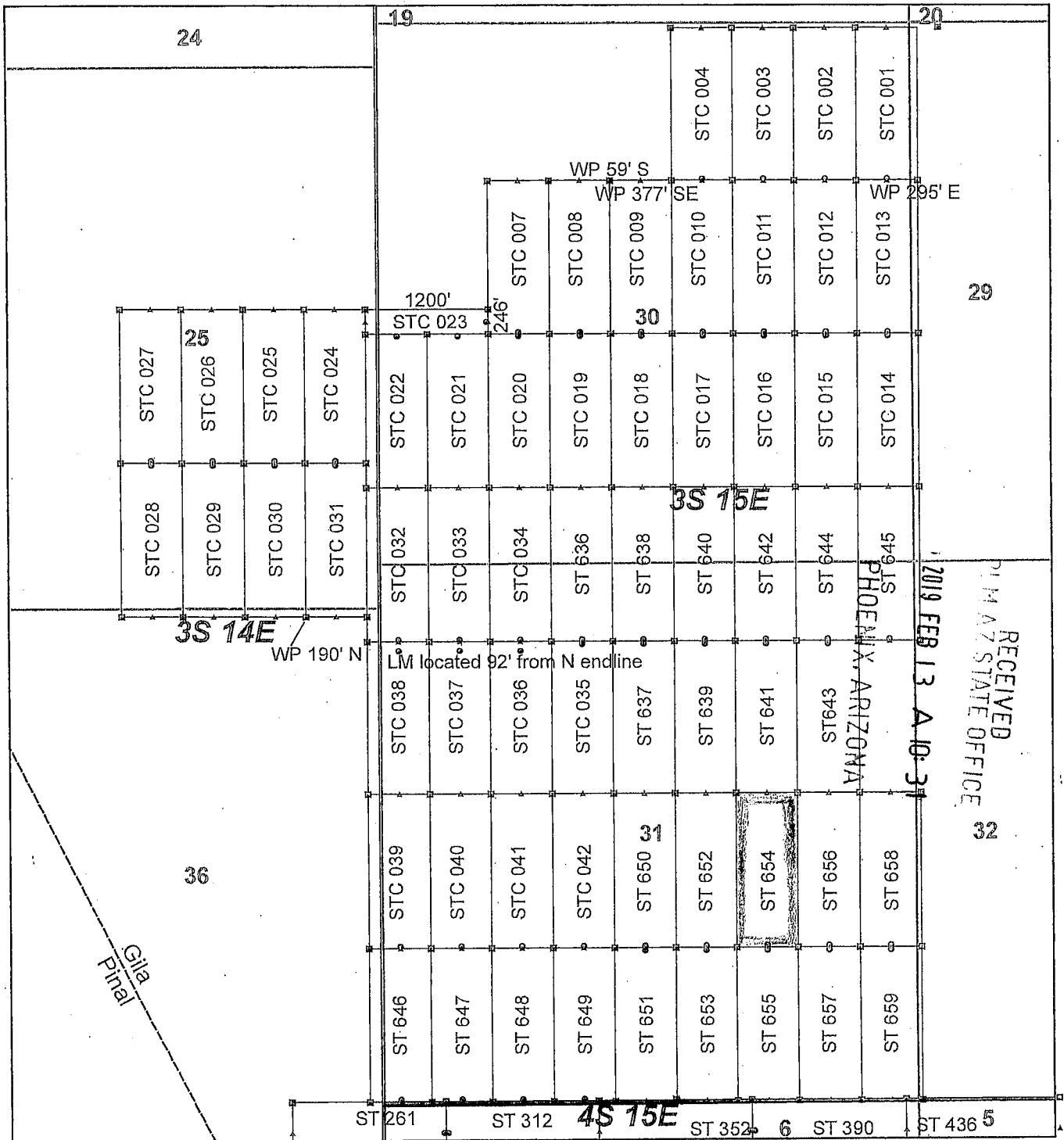
Located, dated and posted on the ground this 12th day of January, 2019.

KENNECOTT EXPLORATION COMPANY


By: Erik Best, its Operating Officer

RECEIVED
GILA COUNTY STATE OFFICE
2019 FEB 13 A 10:31
PHOENIX, ARIZONA

AMC453749



Steamboat Claim Block, Arizona - Map 2

Steamboat - ST Lode Mining Claims
 T3S and T4S; R14E and R15E G&SRM
 Gila and Pinal Counties, Arizona
 Located January 11 - 19, 2019

Monuments are 1-1/2" by 1-1/2" by 5' Wood Posts projecting at least four feet above the ground. Location Monuments are set 20' inside the Endline along the center of each claim, and are 1500' long X 600' wide unless otherwise depicted and as detailed in the attached Certificate of Location.

TIE POINT: The location monument of claims ST 015 - ST 599 is tied to the northeast corner of Section 33, while the location monument of claims ST 600 - ST 677 and STC 001 - STC 042 is tied to the northeast corner of Section 28, Township 3S, Range 15E, G&SRM, Gila County, Arizona, its distance as shown on the attached Certificate of Location. Bearings and distance are grid north.

Any overlap onto pre-existing lode claims, or Private Land, is acknowledged as non-locatable, and any overlapping portion is acknowledged as invalid.

Legend

- ▣ Corner
- ▲ End Center
- Location Monument
- County Line
- Claim Boundary
- Section
- Township

0 0.2 0.4 Miles

AMC 453749

When recorded return to:
Kennecott Exploration Company – Land Dept.
2640 West 1700 South
Salt Lake City, UT 84104

ARIZONA NOTICE OF LOCATION
(LODE CLAIM)

NOTICE IS HEREBY GIVEN THAT KENNECOTT EXPLORATION COMPANY, whose mailing address is 2640 West 1700 South, Salt Lake City, Utah 84104 by its undersigned officer, makes this location of the ST 655 Lode Mining Claim, in Gila County, Arizona.

The general course of the claim is from the North to South, and said claim is within the:

<u>Quarter</u>	<u>Section</u>	<u>Township</u>	<u>Range</u>
SE	31	3S	15E

Gila County, Arizona, G&SRM.

This claim is 1500 feet in length and 600 feet in width. This Notice of Location is posted on the centerline of the claim. The claim runs from the location monument on which this notice is posted 20 feet in a northerly direction to the North endline, and 1480 feet in a southerly direction to the South endline. The claim boundaries are marked by six monuments, one at each corner and one at the center of each endline. The location monument on which this notice is posted is situated within Section 31, T3S, R15E, Gila County, Arizona, G&SRM, and is approximately 11986 feet West and 9042 feet South from the NE corner of Section 28, T3S, R15E, Gila County, Arizona, G&SRM. Any overlaps onto pre-existing lode claims, private or State Land are acknowledged as pre-existing rights and that portion of said overlap is acknowledged as invalid.

The undersigned claims the ground as depicted on the map that is attached to a copy of this Notice of Location filed in the office of the Recorder, Gila County, Arizona.

The claim has been monumented in accordance with State and Federal law. Corner, end centers and location monuments are posts, 1-1/2" x 1-1/2" x 5' projecting at least 4' above the ground.

Located, dated and posted on the ground this 12th day of January, 2019.

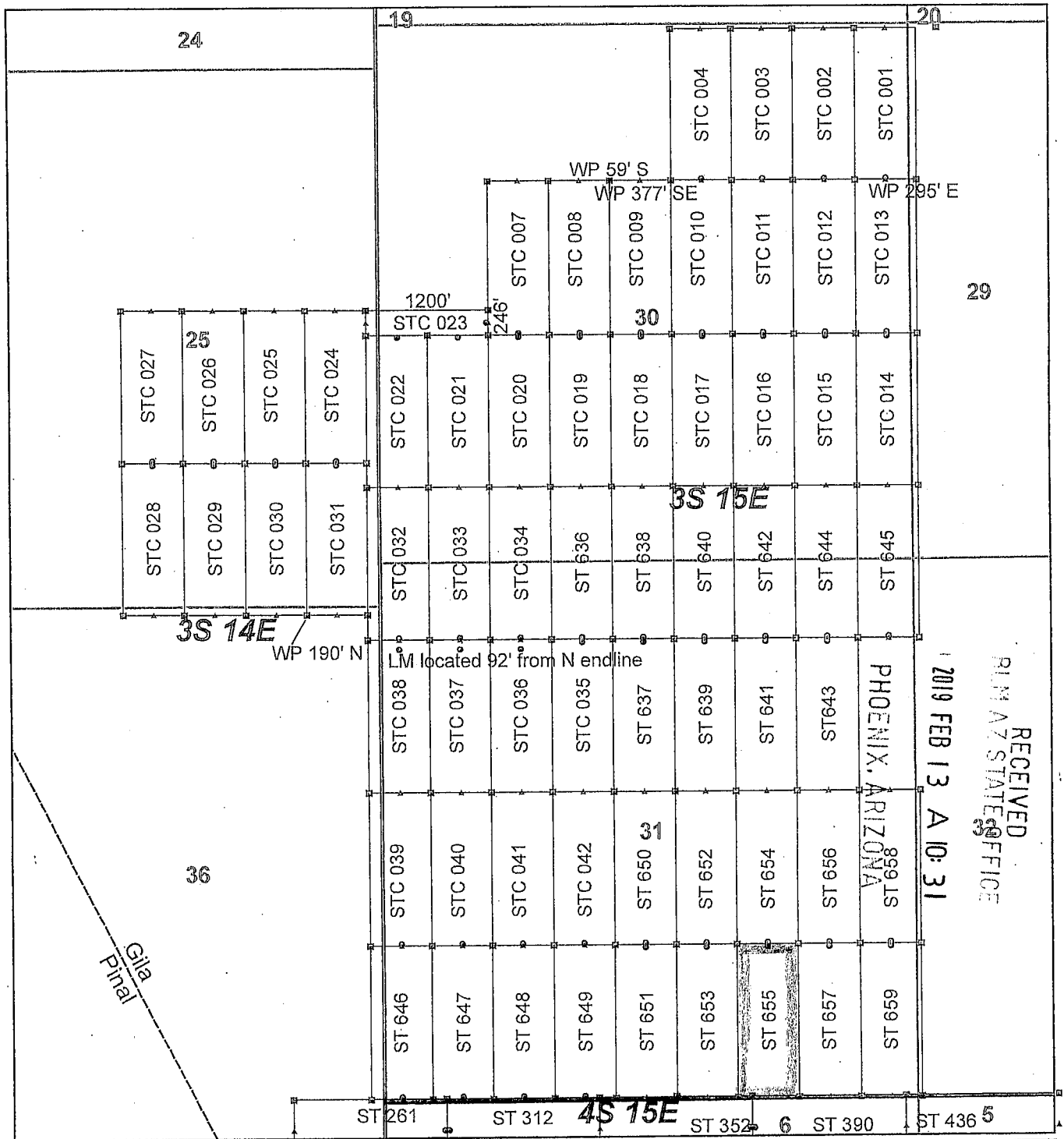
KENNECOTT EXPLORATION COMPANY



By: Erik Best, its Operating Officer

RECEIVED
PLM AZ STATE OFFICE
2019 FEB 13 A 10:31
PHOENIX, ARIZONA

AMC453750



Steamboat Claim Block, Arizona - Map 2

Steamboat - ST Lode Mining Claims
 T3S and T4S; R14E and R15E G&SRM
 Gila and Pinal Counties, Arizona
 Located January 11 - 19, 2019

Monuments are 1-1/2" by 1-1/2" by 5' Wood Posts projecting at least four feet above the ground. Location Monuments are set 20' inside the Endline along the center of each claim, and are 1500' long X 600' wide unless otherwise depicted and as detailed in the attached Certificate of Location.

TIE POINT: The location monument of claims ST 015 - ST 599 is tied to the northeast corner of Section 33, while the location monument of claims ST 600 - ST 677 and STC 001 - STC 042 is tied to the northeast corner of Section 28, Township 3S, Range 15E, G&SRM, Gila County, Arizona, its distance as shown on the attached Certificate of Location. Bearings and distance are grid north.

Any overlap onto pre-existing lode claims, or Private Land, is acknowledged as non-locatable, and any overlapping portion is acknowledged as invalid.

Legend

- Corner
- ▲ End Center
- Location Monument
- County Line
- Claim Boundary
- Section
- Township

0 0.2 0.4
Miles

AMC453750

Claims Filed By-
 Kennecott Exploration Company
 2640 West 1700 South
 Salt Lake City, UT 84104

When recorded return to:
Kennecott Exploration Company – Land Dept.
2640 West 1700 South
Salt Lake City, UT 84104

ARIZONA NOTICE OF LOCATION
(LODE CLAIM)

NOTICE IS HEREBY GIVEN THAT KENNECOTT EXPLORATION COMPANY, whose mailing address is 2640 West 1700 South, Salt Lake City, Utah 84104 by its undersigned officer, makes this location of the ST 656 Lode Mining Claim, in Gila County, Arizona.

The general course of the claim is from the North to South, and said claim is within the:

<u>Quarter</u>	<u>Section</u>	<u>Township</u>	<u>Range</u>
SE	31	3S	15E
NE	31	3S	15E

Gila County, Arizona, G&SRM.

This claim is 1500 feet in length and 600 feet in width. This Notice of Location is posted on the centerline of the claim. The claim runs from the location monument on which this notice is posted 1480 feet in a northerly direction to the North endline, and 20 feet in a southerly direction to the South endline. The claim boundaries are marked by six monuments, one at each corner and one at the center of each endline. The location monument on which this notice is posted is situated within Section 31, T3S, R15E, Gila County, Arizona, G&SRM, and is approximately 11386 feet West and 9002 feet South from the NE corner of Section 28, T3S, R15E, Gila County, Arizona, G&SRM. Any overlaps onto pre-existing lode claims, private or State Land are acknowledged as pre-existing rights and that portion of said overlap is acknowledged as invalid.

The undersigned claims the ground as depicted on the map that is attached to a copy of this Notice of Location filed in the office of the Recorder, Gila County, Arizona.

The claim has been monumented in accordance with State and Federal law. Corner, end centers and location monuments are posts, 1-1/2" x 1-1/2" x 5' projecting at least 4' above the ground.

Located, dated and posted on the ground this 12th day of January, 2019.

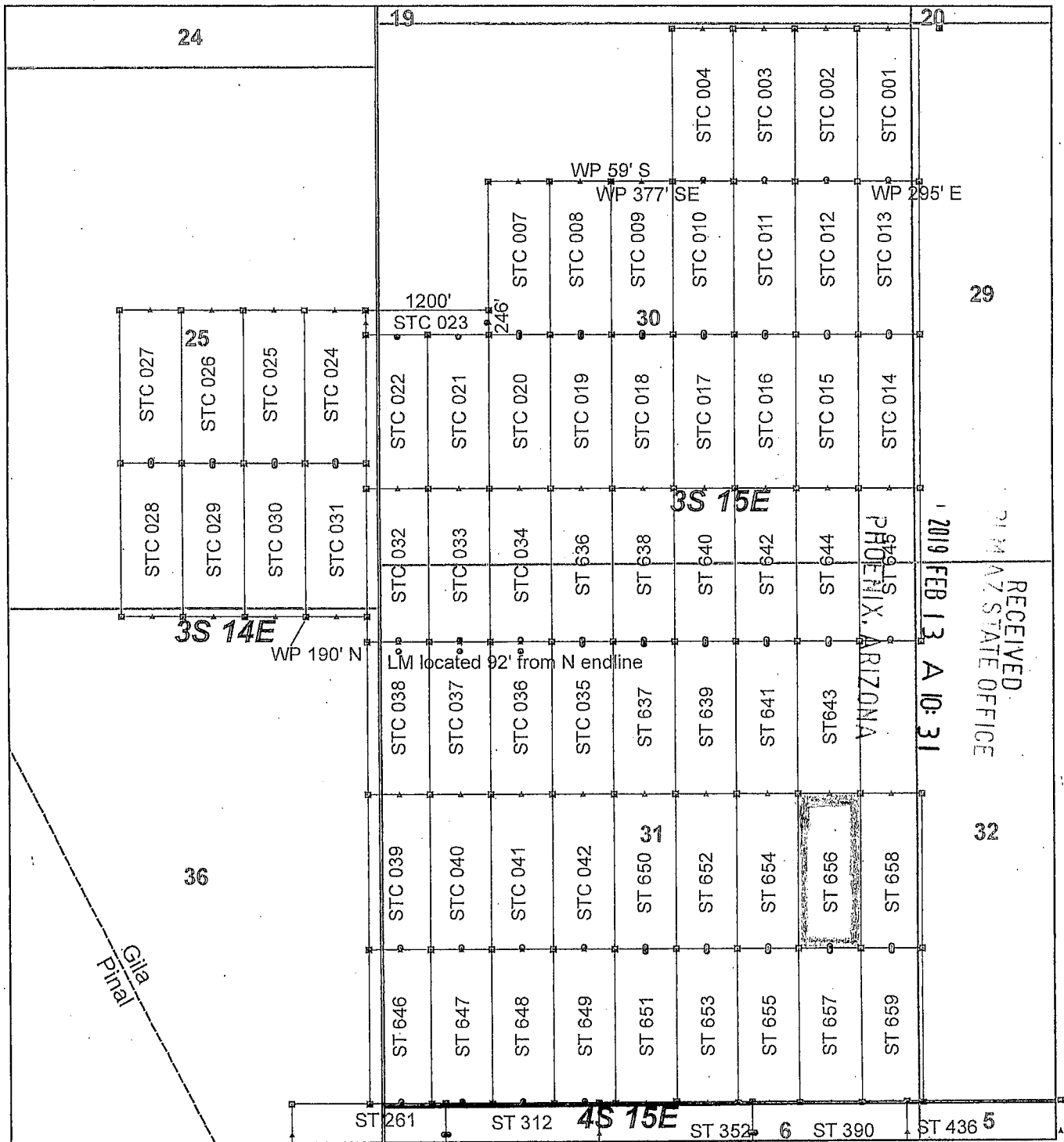
KENNECOTT EXPLORATION COMPANY



By: Erik Best, its Operating Officer

RECEIVED
OF M AZ STATE OFFICE
2019 FEB 13 A 10: 31
PHOENIX, ARIZONA

AMC453751



Steamboat Claim Block, Arizona - Map 2

Steamboat - ST Lode Mining Claims
 T3S and T4S; R14E and R15E G&SRM
 Gila and Pinal Counties, Arizona
 Located January 11 - 19, 2019

Monuments are 1-1/2" by 1-1/2" by 5' Wood Posts projecting at least four feet above the ground. Location Monuments are set 20' inside the Endline along the center of each claim, and are 1500' long X 600' wide unless otherwise depicted and as detailed in the attached Certificate of Location.

TIE POINT: The location monument of claims ST 015 - ST 599 is tied to the northeast corner of Section 33, while the location monument of claims ST 600 - ST 677 and STC 001 - STC 042 is tied to the northeast corner of Section 28, Township 3S, Range 15E, G&SRM, Gila County, Arizona, its distance as shown on the attached Certificate of Location. Bearings and distance are grid north.

Any overlap onto pre-existing lode claims, or Private Land, is acknowledged as non-locatable, and any overlapping portion is acknowledged as invalid.

Legend

- Corner
- ▲ End Center
- Location Monument
- County Line
- Claim Boundary
- Section
- Township

0 0.2 0.4
 Miles

AM04537511

When recorded return to:
Kennecott Exploration Company – Land Dept.
2640 West 1700 South
Salt Lake City, UT 84104

ARIZONA NOTICE OF LOCATION
(LODE CLAIM)

NOTICE IS HEREBY GIVEN THAT KENNECOTT EXPLORATION COMPANY, whose mailing address is 2640 West 1700 South, Salt Lake City, Utah 84104 by its undersigned officer, makes this location of the ST 657 Lode Mining Claim, in Gila County, Arizona.

The general course of the claim is from the North to South, and said claim is within the:

<u>Quarter</u>	<u>Section</u>	<u>Township</u>	<u>Range</u>
SE	31	3S	15E

Gila County, Arizona, G&SRM.

This claim is 1500 feet in length and 600 feet in width. This Notice of Location is posted on the centerline of the claim. The claim runs from the location monument on which this notice is posted 20 feet in a northerly direction to the North endline, and 1480 feet in a southerly direction to the South endline. The claim boundaries are marked by six monuments, one at each corner and one at the center of each endline. The location monument on which this notice is posted is situated within Section 31, T3S, R15E, Gila County, Arizona, G&SRM, and is approximately 11386 feet West and 9042 feet South from the NE corner of Section 28, T3S, R15E, Gila County, Arizona, G&SRM. Any overlaps onto pre-existing lode claims, private or State Land are acknowledged as pre-existing rights and that portion of said overlap is acknowledged as invalid.

The undersigned claims the ground as depicted on the map that is attached to a copy of this Notice of Location filed in the office of the Recorder, Gila County, Arizona.

The claim has been monumented in accordance with State and Federal law. Corner, end centers and location monuments are posts, 1-1/2" x 1-1/2" x 5' projecting at least 4' above the ground.

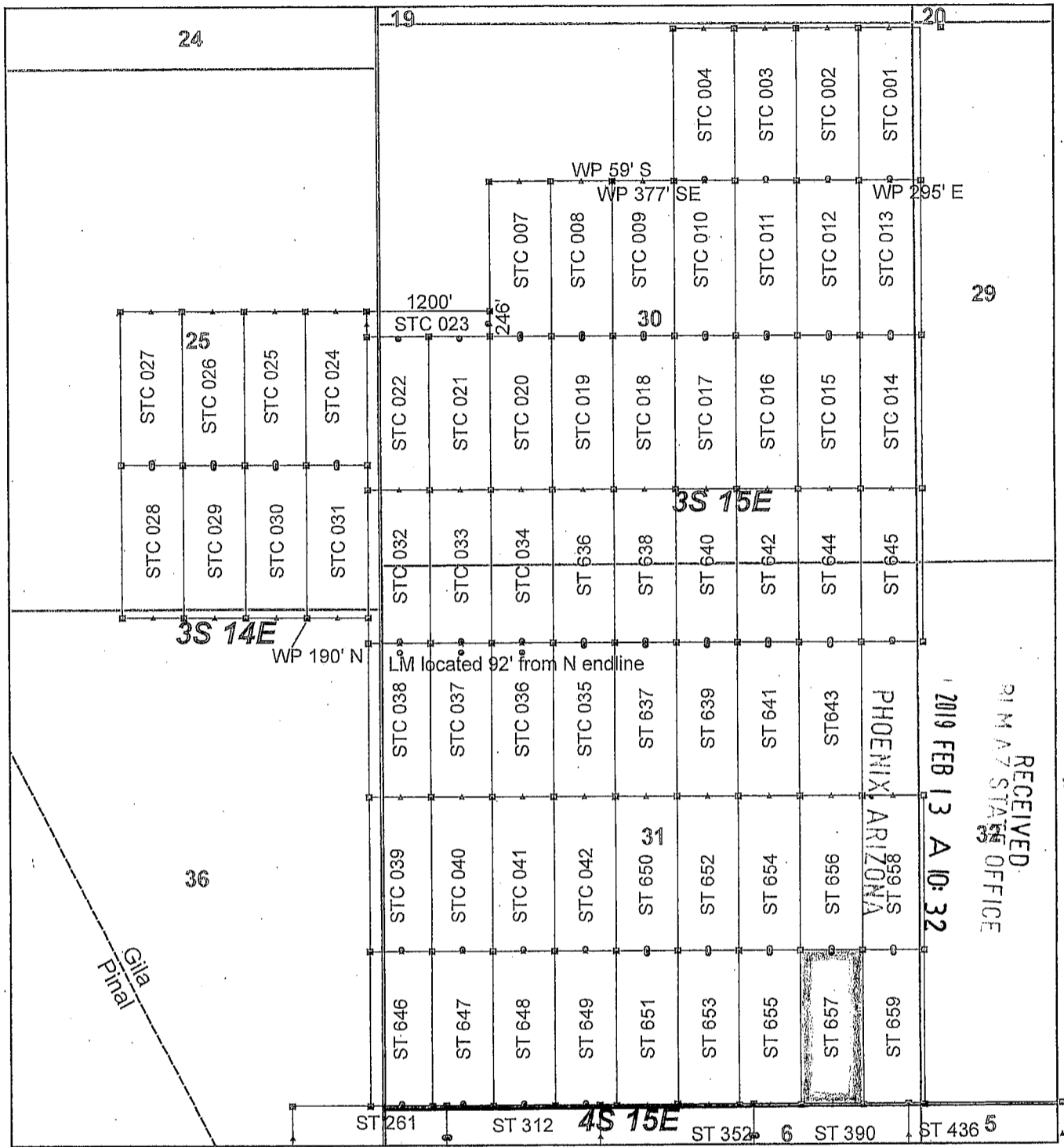
Located, dated and posted on the ground this 12th day of January, 2019.

KENNECOTT EXPLORATION COMPANY


By: Erik Best, its Operating Officer

RECEIVED
PLM AZ STATE OFFICE
2019 FEB 13 A 10: 32
PHOENIX, ARIZONA

AMC453752



Steamboat Claim Block, Arizona - Map 2

Steamboat - ST Lode Mining Claims
 T3S and T4S; R14E and R15E G&SRM
 Gila and Pinal Counties, Arizona
 Located January 11 - 19, 2019

Monuments are 1-1/2" by 1-1/2" by 5' Wood Posts projecting at least four feet above the ground. Location Monuments are set 20' inside the Endline along the center of each claim, and are 1500' long X 600' wide unless otherwise depicted and as detailed in the attached Certificate of Location.

TIE POINT: The location monument of claims ST 015 - ST 599 is tied to the northeast corner of Section 33, while the location monument of claims ST 600 - ST 677 and STC 001 - STC 042 is tied to the northeast corner of Section 28, Township 3S, Range 15E, G&SRM, Gila County, Arizona, its distance as shown on the attached Certificate of Location. Bearings and distance are grid north.

Any overlap onto pre-existing lode claims, or Private Land, is acknowledged as non-locatable, and any overlapping portion is acknowledged as invalid.

Legend

- ▣ Corner
- ▲ End Center
- Location Monument
- County Line
- ▭ Claim Boundary
- ▭ Section
- ▭ Township

0 0.2 0.4
 Miles

Claims Filed By-
 Kennecott Exploration Company
 2640 West 1700 South
 Salt Lake City, UT 84104

AMC453752

When recorded return to:
Kennecott Exploration Company – Land Dept.
2640 West 1700 South
Salt Lake City, UT 84104

ARIZONA NOTICE OF LOCATION
(LODE CLAIM)

NOTICE IS HEREBY GIVEN THAT KENNECOTT EXPLORATION COMPANY, whose mailing address is 2640 West 1700 South, Salt Lake City, Utah 84104 by its undersigned officer, makes this location of the ST 658 Lode Mining Claim, in Gila County, Arizona.

The general course of the claim is from the North to South, and said claim is within the:

<u>Quarter</u>	<u>Section</u>	<u>Township</u>	<u>Range</u>
SE	31	3S	15E
NE	31	3S	15E

Gila County, Arizona, G&SRM.

This claim is 1500 feet in length and 600 feet in width. This Notice of Location is posted on the centerline of the claim. The claim runs from the location monument on which this notice is posted 1480 feet in a northerly direction to the North endline, and 20 feet in a southerly direction to the South endline. The claim boundaries are marked by six monuments, one at each corner and one at the center of each endline. The location monument on which this notice is posted is situated within Section 31, T3S, R15E, Gila County, Arizona, G&SRM, and is approximately 10786 feet West and 9002 feet South from the NE corner of Section 28, T3S, R15E, Gila County, Arizona, G&SRM. Any overlaps onto pre-existing lode claims, private or State Land are acknowledged as pre-existing rights and that portion of said overlap is acknowledged as invalid.

The undersigned claims the ground as depicted on the map that is attached to a copy of this Notice of Location filed in the office of the Recorder, Gila County, Arizona.

The claim has been monumented in accordance with State and Federal law. Corner, end centers and location monuments are posts, 1-1/2" x 1-1/2" x 5' projecting at least 4' above the ground.

Located, dated and posted on the ground this 12th day of January, 2019.

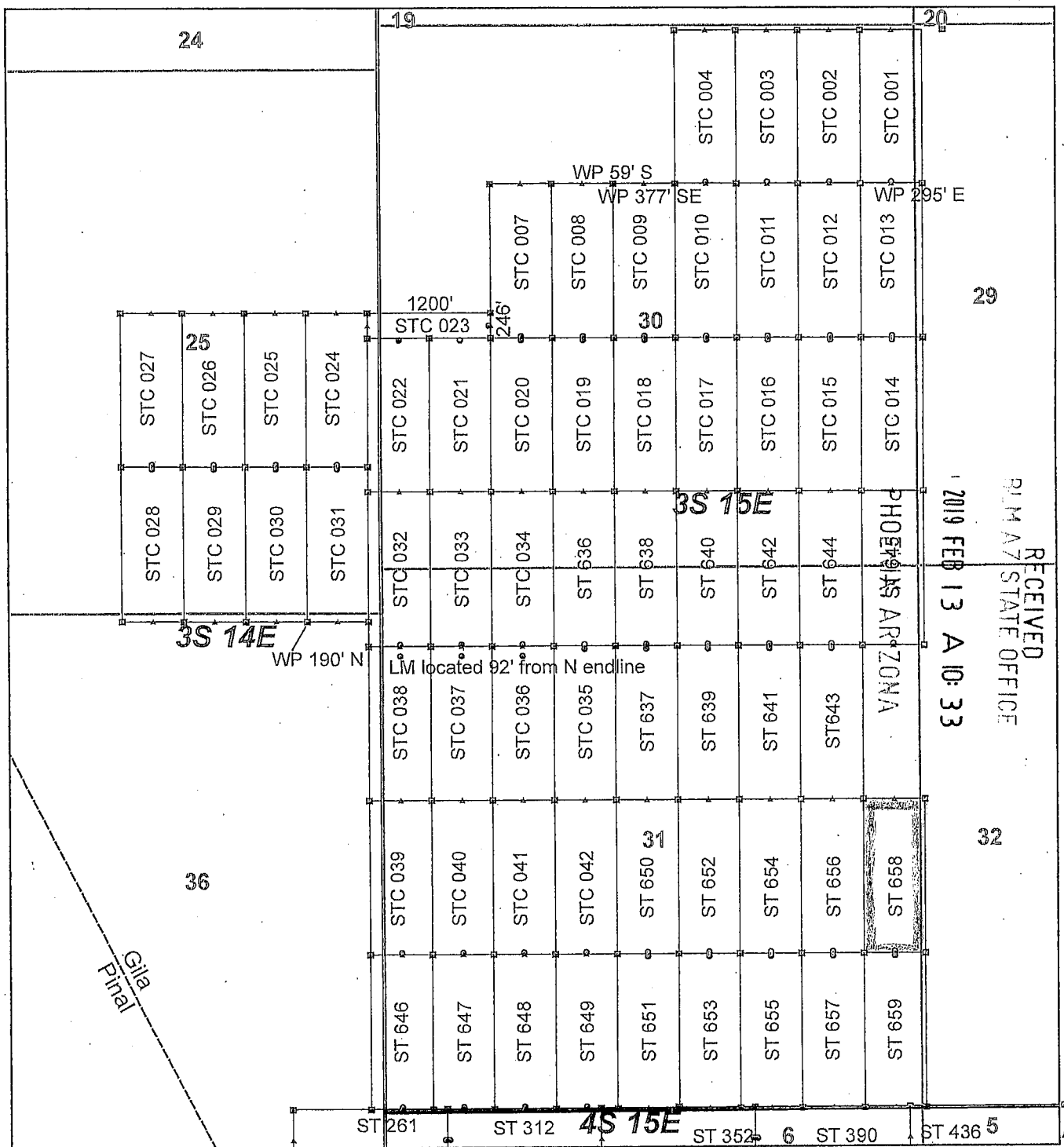
KENNECOTT EXPLORATION COMPANY



By: Erik Best, its Operating Officer

RECEIVED
PHOENIX, ARIZONA
2019 FEB 13 A 10:33
PHOENIX, ARIZONA

AMC453753



Steamboat Claim Block, Arizona - Map 2

Steamboat - ST Lode Mining Claims
 T3S and T4S; R14E and R15E G&SRM
 Gila and Pinal Counties, Arizona
 Located January 11 - 19, 2019

Monuments are 1-1/2" by 1-1/2" by 5' Wood Posts projecting at least four feet above the ground. Location Monuments are set 20' inside the Endline along the center of each claim, and are 1500' long X 600' wide unless otherwise depicted and as detailed in the attached Certificate of Location.

TIE POINT: The location monument of claims ST 015 - ST 599 is tied to the northeast corner of Section 33, while the location monument of claims ST 600 - ST 677 and STC 001 - STC 042 is tied to the northeast corner of Section 28, Township 3S, Range 15E, G&SRM, Gila County, Arizona, its distance as shown on the attached Certificate of Location. Bearings and distance are grid north.

Any overlap onto pre-existing lode claims, or Private Land, is acknowledged as non-locatable, and any overlapping portion is acknowledged as invalid.

Legend

- ▣ Corner
- ▲ End Center
- Location Monument
- County Line
- ▭ Claim Boundary
- ▭ Section
- ▭ Township

0 0.2 0.4
 Miles

Claims Filed By-
 Kennecott Exploration Company
 2640 West 1700 South
 Salt Lake City, UT 84104

AM0453753

When recorded return to:
Kennecott Exploration Company – Land Dept.
2640 West 1700 South
Salt Lake City, UT 84104

ARIZONA NOTICE OF LOCATION
(LODE CLAIM)

NOTICE IS HEREBY GIVEN THAT KENNECOTT EXPLORATION COMPANY, whose mailing address is 2640 West 1700 South, Salt Lake City, Utah 84104 by its undersigned officer, makes this location of the ST 659 Lode Mining Claim, in Gila County, Arizona.

The general course of the claim is from the North to South, and said claim is within the:

<u>Quarter</u>	<u>Section</u>	<u>Township</u>	<u>Range</u>
SE	31	3S	15E

Gila County, Arizona, G&SRM.


This claim is 1500 feet in length and 600 feet in width. This Notice of Location is posted on the centerline of the claim. The claim runs from the location monument on which this notice is posted 20 feet in a northerly direction to the North endline, and 1480 feet in a southerly direction to the South endline. The claim boundaries are marked by six monuments, one at each corner and one at the center of each endline. The location monument on which this notice is posted is situated within Section 31, T3S, R15E, Gila County, Arizona, G&SRM, and is approximately 10786 feet West and 9042 feet South from the NE corner of Section 28, T3S, R15E, Gila County, Arizona, G&SRM. Any overlaps onto pre-existing lode claims, private or State Land are acknowledged as pre-existing rights and that portion of said overlap is acknowledged as invalid.

The undersigned claims the ground as depicted on the map that is attached to a copy of this Notice of Location filed in the office of the Recorder, Gila County, Arizona.

The claim has been monumented in accordance with State and Federal law. Corner, end centers and location monuments are posts, 1-1/2" x 1-1/2" x 5' projecting at least 4' above the ground.

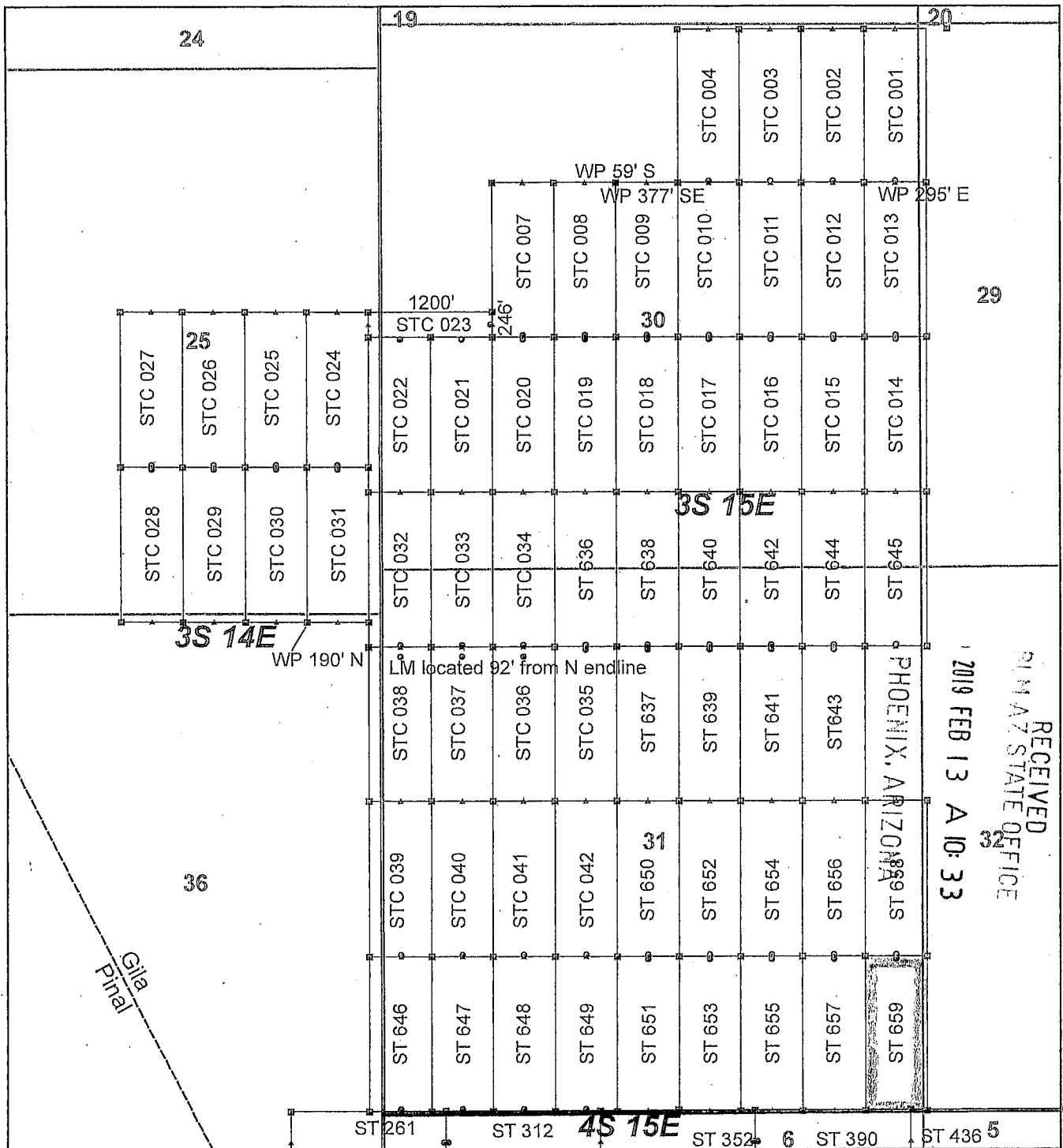
Located, dated and posted on the ground this 12th day of January, 2019.

KENNECOTT EXPLORATION COMPANY


By: Erik Best, its Operating Officer

RECEIVED
D.M.A. STATE OFFICE
2019 FEB 13 A 10:33
PHOENIX, ARIZONA

AMC453754



Steamboat Claim Block, Arizona - Map 2

Steamboat - ST Lode Mining Claims
 T3S and T4S; R14E and R15E G&SRM
 Gila and Pinal Counties, Arizona
 Located January 11 - 19, 2019

Monuments are 1-1/2" by 1-1/2" by 5' Wood Posts projecting at least four feet above the ground. Location Monuments are set 20' inside the Endline along the center of each claim, and are 1500' long X 600' wide unless otherwise depicted and as detailed in the attached Certificate of Location.

TIE POINT: The location monument of claims ST 015 - ST 599 is tied to the northeast corner of Section 33, while the location monument of claims ST 600 - ST 677 and STC 001 - STC 042 is tied to the northeast corner of Section 28, Township 3S, Range 15E, G&SRM, Gila County, Arizona, its distance as shown on the attached Certificate of Location. Bearings and distance are grid north.

Any overlap onto pre-existing lode claims, or Private Land, is acknowledged as non-locatable, and any overlapping portion is acknowledged as invalid.

Legend

- ▣ Corner
- ▲ End Center
- Location Monument
- County Line
- Claim Boundary
- Section
- Township

0 0.2 0.4 Miles

Claims Filed By-
 Kennecott Exploration Company
 2640 West 1700 South
 Salt Lake City, UT 84104

When recorded return to:
Kennecott Exploration Company – Land Dept.
2640 West 1700 South
Salt Lake City, UT 84104

ARIZONA NOTICE OF LOCATION
(LODE CLAIM)

NOTICE IS HEREBY GIVEN THAT KENNECOTT EXPLORATION COMPANY, whose mailing address is 2640 West 1700 South, Salt Lake City, Utah 84104 by its undersigned officer, makes this location of the ST 660 Lode Mining Claim, in Gila County, Arizona.

The general course of the claim is from the North to South, and said claim is within the:

<u>Quarter</u>	<u>Section</u>	<u>Township</u>	<u>Range</u>
SE	28	3S	15E
SW	28	3S	15E
NE	33	3S	15E
NW	33	3S	15E

Gila County, Arizona, G&SRM.

This claim is 1500 feet in length and 600 feet in width. This Notice of Location is posted on the centerline of the claim. The claim runs from the location monument on which this notice is posted 20 feet in a northerly direction to the North endline, and 1480 feet in a southerly direction to the South endline. The claim boundaries are marked by six monuments, one at each corner and one at the center of each endline. The location monument on which this notice is posted is situated within Section 28, T3S, R15E, Gila County, Arizona, G&SRM, and is approximately 2490 feet West and 5167 feet South from the NE corner of Section 28, T3S, R15E, Gila County, Arizona, G&SRM. Any overlaps onto pre-existing lode claims, private or State Land are acknowledged as pre-existing rights and that portion of said overlap is acknowledged as invalid.

The undersigned claims the ground as depicted on the map that is attached to a copy of this Notice of Location filed in the office of the Recorder, Gila County, Arizona.

The claim has been monumented in accordance with State and Federal law. Corner, end centers and location monuments are posts, 1-1/2" x 1-1/2" x 5' projecting at least 4' above the ground.

Located, dated and posted on the ground this 11th day of January, 2019.

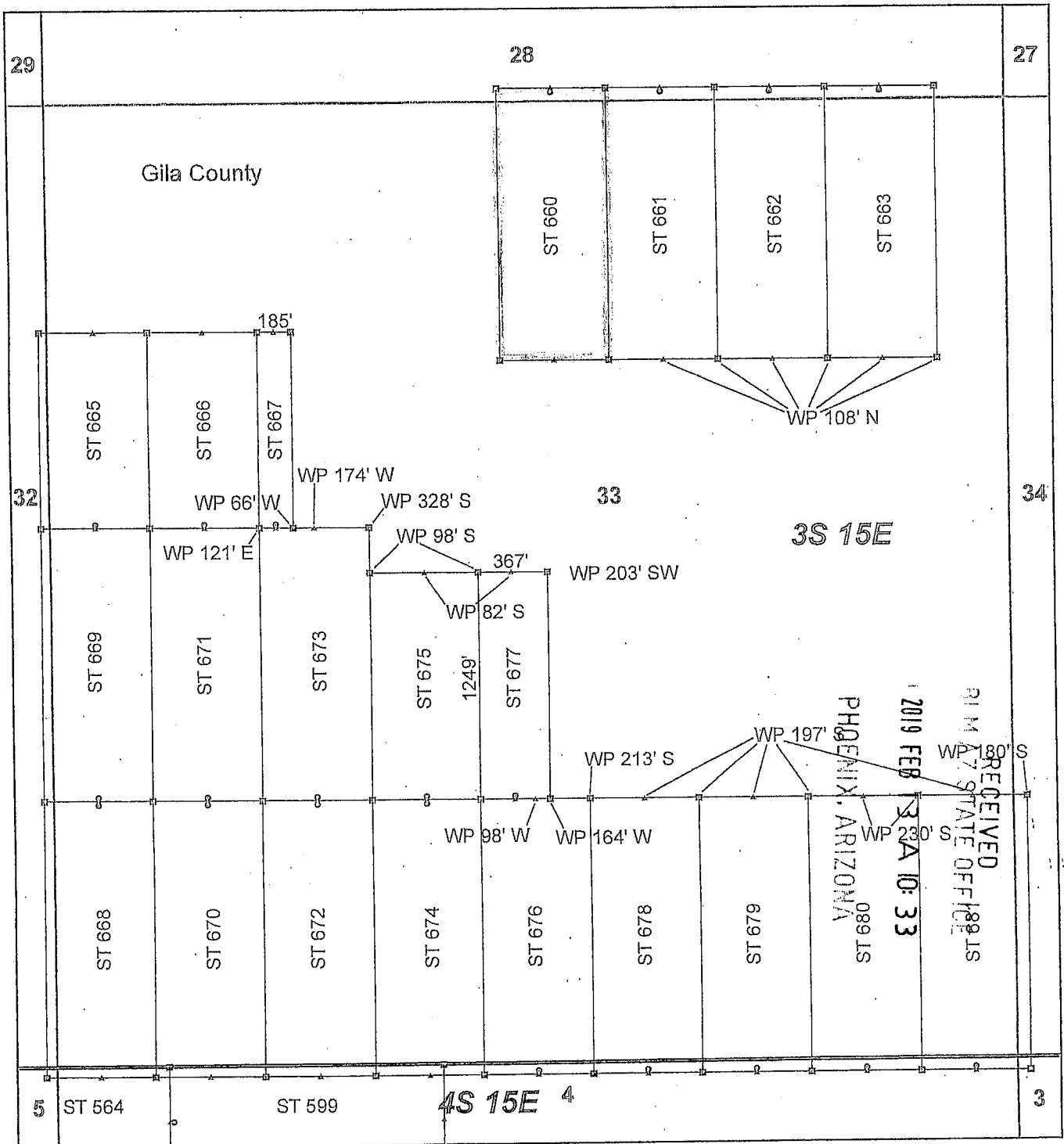
KENNECOTT EXPLORATION COMPANY



By: Erik Best, its Operating Officer

RECEIVED
91 M A 7 STATE OFFICE
2019 FEB 13 A 10:33
PHOENIX, ARIZONA

AMC453755



Steamboat Claim Block, Arizona - Map 3

Steamboat - ST Lode Mining Claims
 T3S and T4S, R15E G&SRM
 Gila and Pinal Counties, Arizona
 Located January 11 - 19, 2019

Monuments are 1-1/2" by 1-1/2" by 5' Wood Posts projecting at least four feet above the ground. Location Monuments are set 20' inside the Endline along the center of each claim, and are 1500' long X 600' wide unless otherwise depicted and as detailed in the attached Certificate of Location.

TIE POINT: The location monument of claims ST 015 - ST 599 is tied to the northeast corner of Section 33, while the location monument of claims ST 600 - ST 677 and STC 001 - STC 042 is tied to the northeast corner of Section 28, Township 3S, Range 15E, G&SRM, Gila County, Arizona, its distance as shown on the attached Certificate of Location. Bearings and distance are grid north.

Any overlap onto pre-existing lode claims, or Private Land, is acknowledged as non-locatable, and any overlapping portion is acknowledged as invalid.

Legend

- ▣ Corner
- ▲ End Center
- Location Monument
- ▭ Claim Boundary
- ▭ Section
- ▭ Township

0 0.1 0.2 Miles

AN0453755

Claims Filed By-
 Kennecott Exploration Company
 2640 West 1700 South
 Salt Lake City, UT 84104

When recorded return to:
Kennecott Exploration Company – Land Dept.
2640 West 1700 South
Salt Lake City, UT 84104

ARIZONA NOTICE OF LOCATION
(LODE CLAIM)

NOTICE IS HEREBY GIVEN THAT KENNECOTT EXPLORATION COMPANY, whose mailing address is 2640 West 1700 South, Salt Lake City, Utah 84104 by its undersigned officer, makes this location of the ST 661 Lode Mining Claim, in Gila County, Arizona.

The general course of the claim is from the North to South, and said claim is within the:

<u>Quarter</u>	<u>Section</u>	<u>Township</u>	<u>Range</u>
SE	28	3S	15E
NE	33	3S	15E

Gila County, Arizona, G&SRM.


This claim is 1500 feet in length and 600 feet in width. This Notice of Location is posted on the centerline of the claim. The claim runs from the location monument on which this notice is posted 20 feet in a northerly direction to the North endline, and 1480 feet in a southerly direction to the South endline. The claim boundaries are marked by six monuments, one at each corner and one at the center of each endline. The location monument on which this notice is posted is situated within Section 28, T3S, R15E, Gila County, Arizona, G&SRM, and is approximately 1890 feet West and 5167 feet South from the NE corner of Section 28, T3S, R15E, Gila County, Arizona, G&SRM. WP is 108' N SE COR; WP is 108' N S EC. Any overlaps onto pre-existing lode claims, private or State Land are acknowledged as pre-existing rights and that portion of said overlap is acknowledged as invalid.

The undersigned claims the ground as depicted on the map that is attached to a copy of this Notice of Location filed in the office of the Recorder, Gila County, Arizona.

The claim has been monumented in accordance with State and Federal law. Corner, end centers and location monuments are posts, 1-1/2" x 1-1/2" x 5' projecting at least 4' above the ground.

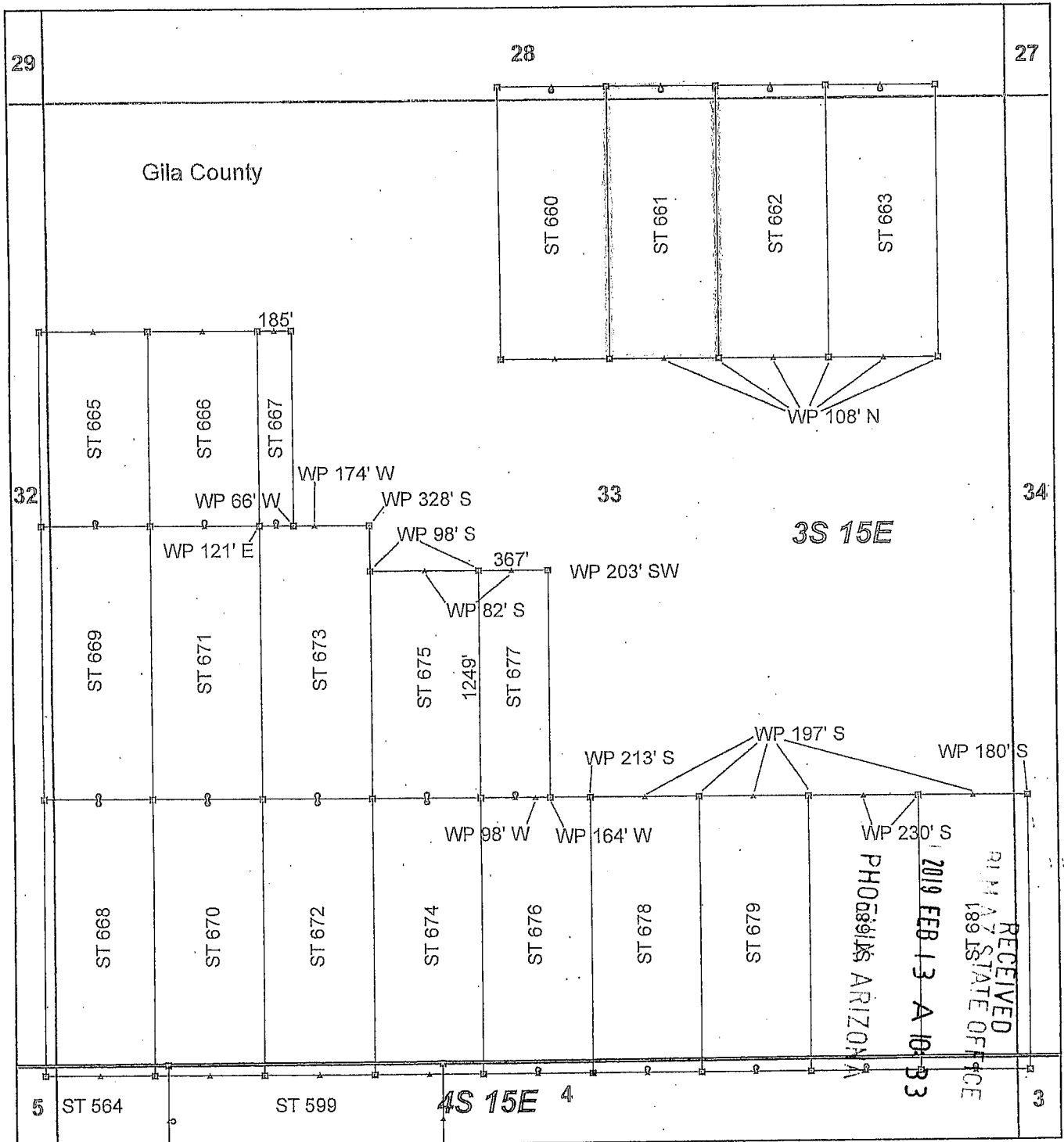
Located, dated and posted on the ground this 11th day of January, 2019.

KENNECOTT EXPLORATION COMPANY


By: Erik Best, its Operating Officer

RECEIVED
PHOENIX, ARIZONA
2019 FEB 13 A 10:33
PHOENIX, ARIZONA

AMC453756



Steamboat Claim Block, Arizona - Map 3


Steamboat - ST Lode Mining Claims
 T3S and T4S, R15E G&SRM
 Gila and Pinal Counties, Arizona
 Located January 11 - 19, 2019

Monuments are 1-1/2" by 1-1/2" by 5' Wood Posts projecting at least four feet above the ground. Location Monuments are set 20' inside the Endline along the center of each claim, and are 1500' long X 600' wide unless otherwise depicted and as detailed in the attached Certificate of Location.

TIE POINT: The location monument of claims ST 015 - ST 599 is tied to the northeast corner of Section 33, while the location monument of claims ST 600 - ST 677 and STC 001 - STC 042 is tied to the northeast corner of Section 28, Township 3S, Range 15E, G&SRM, Gila County, Arizona, its distance as shown on the attached Certificate of Location. Bearings and distance are grid north.

Any overlap onto pre-existing lode claims, or Private Land, is acknowledged as non-locatable, and any overlapping portion is acknowledged as invalid.

Legend	
■	Corner
▲	End Center
●	Location Monument
□	Claim Boundary
□	Section
□	Township



AMC453756

Claims Filed By-
 Kennecott Exploration Company
 2640 West 1700 South
 Salt Lake City, UT 84104

When recorded return to:
Kennecott Exploration Company – Land Dept.
2640 West 1700 South
Salt Lake City, UT 84104

ARIZONA NOTICE OF LOCATION
(LODE CLAIM)

NOTICE IS HEREBY GIVEN THAT KENNECOTT EXPLORATION COMPANY, whose mailing address is 2640 West 1700 South, Salt Lake City, Utah 84104 by its undersigned officer, makes this location of the ST 662 Lode Mining Claim, in Gila County, Arizona.

The general course of the claim is from the North to South, and said claim is within the:

<u>Quarter</u>	<u>Section</u>	<u>Township</u>	<u>Range</u>
SE	28	3S	15E
NE	33	3S	15E

Gila County, Arizona, G&SRM.

This claim is 1500 feet in length and 600 feet in width. This Notice of Location is posted on the centerline of the claim. The claim runs from the location monument on which this notice is posted 20 feet in a northerly direction to the North endline, and 1480 feet in a southerly direction to the South endline. The claim boundaries are marked by six monuments, one at each corner and one at the center of each endline. The location monument on which this notice is posted is situated within Section 28, T3S, R15E, Gila County, Arizona, G&SRM, and is approximately 1290 feet West and 5167 feet South from the NE corner of Section 28, T3S, R15E, Gila County, Arizona, G&SRM. WP is 108' N SW COR; WP is 108' N S EC; WP is 108' N SE COR. Any overlaps onto pre-existing lode claims, private or State Land are acknowledged as pre-existing rights and that portion of said overlap is acknowledged as invalid.

The undersigned claims the ground as depicted on the map that is attached to a copy of this Notice of Location filed in the office of the Recorder, Gila County, Arizona.

The claim has been monumented in accordance with State and Federal law. Corner, end centers and location monuments are posts, 1-1/2" x 1-1/2" x 5' projecting at least 4' above the ground.

Located, dated and posted on the ground this 11th day of January, 2019.

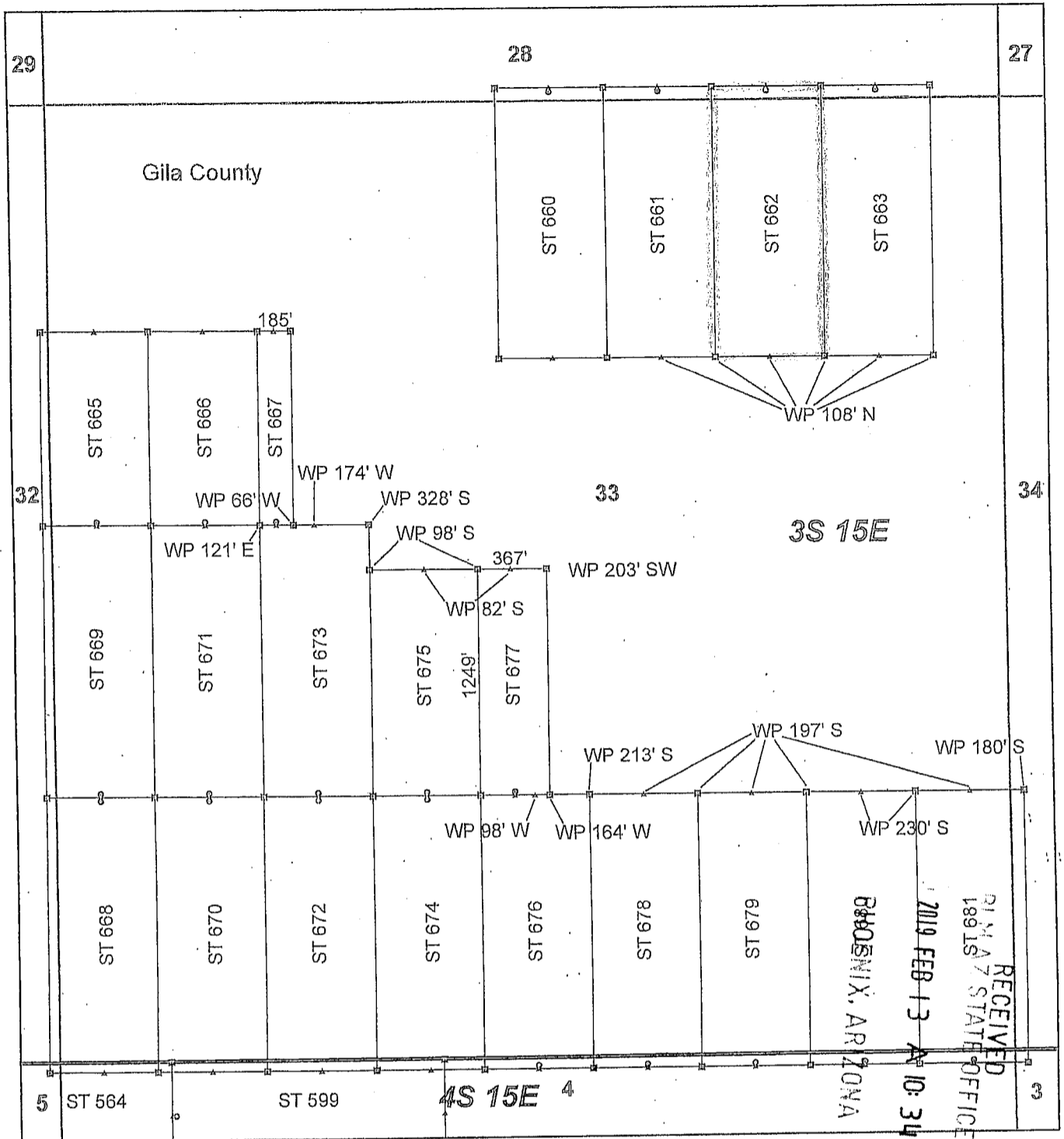
KENNECOTT EXPLORATION COMPANY



By: Erik Best, its Operating Officer

RECEIVED
31 M AZ STATE OFFICE
2019 FEB 13 A 10:34
PHOENIX, ARIZONA

AMC453757



Steamboat Claim Block, Arizona - Map 3

Steamboat - ST Lode Mining Claims
 T3S and T4S, R15E G&SRM
 Gila and Pinal Counties, Arizona
 Located January 11 - 19, 2019

Monuments are 1-1/2" by 1-1/2" by 5' Wood Posts projecting at least four feet above the ground. Location Monuments are set 20' inside the Endline along the center of each claim, and are 1500' long X 600' wide unless otherwise depicted and as detailed in the attached Certificate of Location.

TIE POINT: The location monument of claims ST 015 - ST 599 is tied to the northeast corner of Section 33, while the location monument of claims ST 600 - ST 677 and STC 001 - STC 042 is tied to the northeast corner of Section 28, Township 3S, Range 15E, G&SRM, Gila County, Arizona, its distance as shown on the attached Certificate of Location. Bearings and distance are grid north.

Any overlap onto pre-existing lode claims, or Private Land, is acknowledged as non-locatable, and any overlapping portion is acknowledged as invalid.

Legend

- Corner
- ▲ End Center
- Location Monument
- Claim Boundary
- ▭ Section
- ▭ Township

0 0.1 0.2 Miles

AMC453757

Claims Filed By-
 Kennecott Exploration Company
 2640 West 1700 South
 Salt Lake City, UT 84104

When recorded return to:
Kennecott Exploration Company – Land Dept.
2640 West 1700 South
Salt Lake City, UT 84104

ARIZONA NOTICE OF LOCATION
(LODE CLAIM)

NOTICE IS HEREBY GIVEN THAT KENNECOTT EXPLORATION COMPANY, whose mailing address is 2640 West 1700 South, Salt Lake City, Utah 84104 by its undersigned officer, makes this location of the ST 663 Lode Mining Claim, in Gila County, Arizona.

The general course of the claim is from the North to South, and said claim is within the:

<u>Quarter</u>	<u>Section</u>	<u>Township</u>	<u>Range</u>
SE	28	3S	15E
NE	33	3S	15E

Gila County, Arizona, G&SRM.

This claim is 1500 feet in length and 600 feet in width. This Notice of Location is posted on the centerline of the claim. The claim runs from the location monument on which this notice is posted 20 feet in a northerly direction to the North endline, and 1480 feet in a southerly direction to the South endline. The claim boundaries are marked by six monuments, one at each corner and one at the center of each endline. The location monument on which this notice is posted is situated within Section 28, T3S, R15E, Gila County, Arizona, G&SRM, and is approximately 690 feet West and 5167 feet South from the NE corner of Section 28, T3S, R15E, Gila County, Arizona, G&SRM. WP is 108' N SW COR; WP is 108' N S EC. Any overlaps onto pre-existing lode claims, private or State Land are acknowledged as pre-existing rights and that portion of said overlap is acknowledged as invalid.

The undersigned claims the ground as depicted on the map that is attached to a copy of this Notice of Location filed in the office of the Recorder, Gila County, Arizona.

The claim has been monumented in accordance with State and Federal law. Corner, end centers and location monuments are posts, 1-1/2" x 1-1/2" x 5' projecting at least 4' above the ground.

Located, dated and posted on the ground this 11th day of January, 2019.

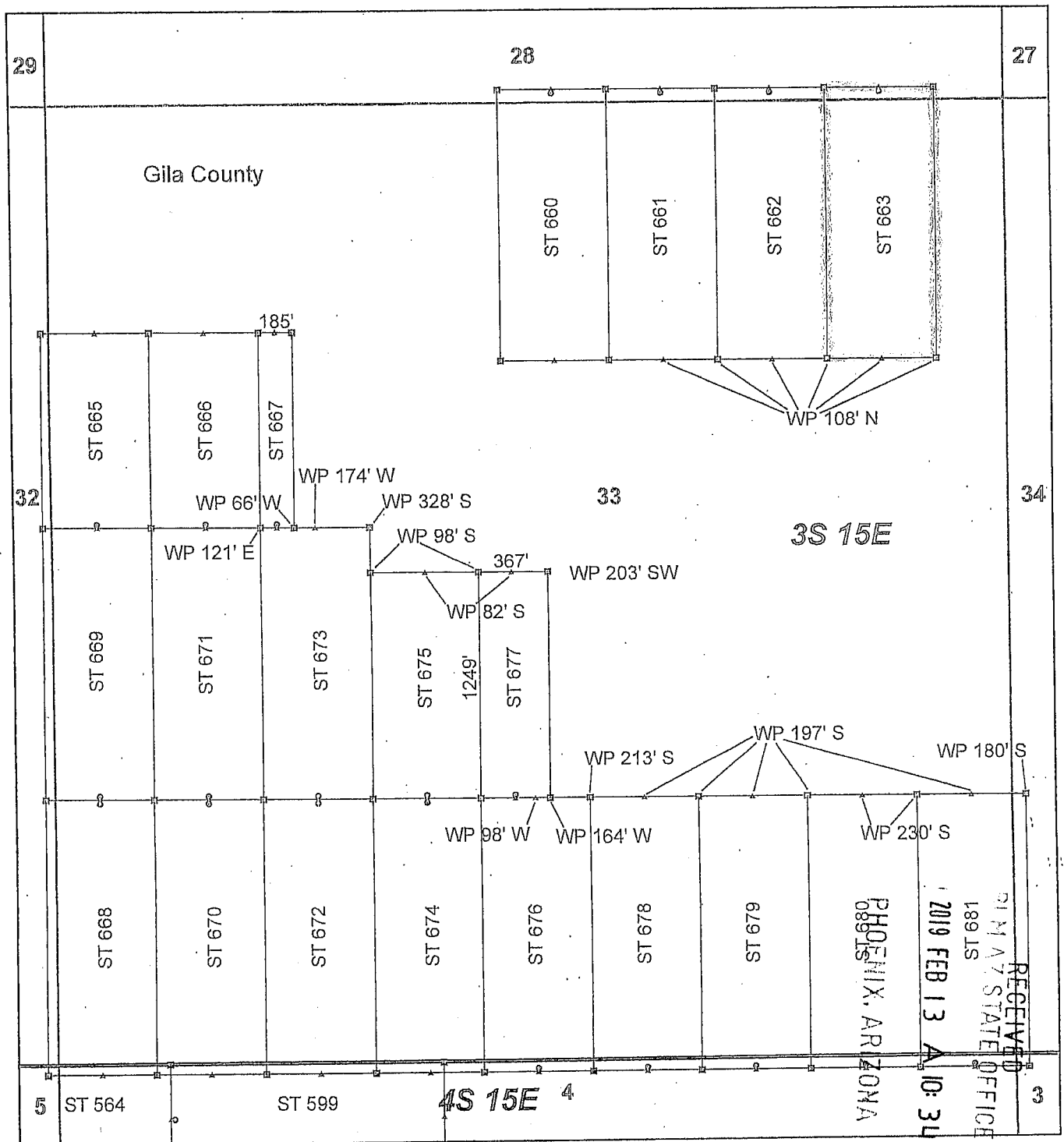
KENNECOTT EXPLORATION COMPANY



By: Erik Best, its Operating Officer

RECEIVED
PLM AZ STATE OFFICE
2019 FEB 13 A 10:34
PHOENIX, ARIZONA

AMC453750



AMC453758

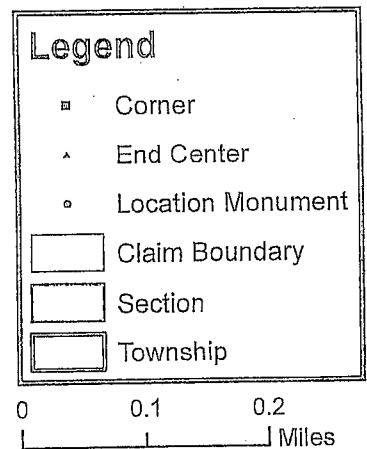
Steamboat Claim Block, Arizona - Map 3

Steamboat - ST Lode Mining Claims
 T3S and T4S, R15E G&SRM
 Gila and Pinal Counties, Arizona
 Located January 11 - 19, 2019

Monuments are 1-1/2" by 1-1/2" by 5' Wood Posts projecting at least four feet above the ground. Location Monuments are set 20' inside the Endline along the center of each claim, and are 1500' long X 600' wide unless otherwise depicted and as detailed in the attached Certificate of Location.

TIE POINT: The location monument of claims ST 015 - ST 599 is tied to the northeast corner of Section 33, while the location monument of claims ST 600 - ST 677 and STC 001 - STC 042 is tied to the northeast corner of Section 28, Township 3S, Range 15E, G&SRM, Gila County, Arizona, its distance as shown on the attached Certificate of Location. Bearings and distance are grid north.

Any overlap onto pre-existing lode claims, or Private Land, is acknowledged as non-locatable, and any overlapping portion is acknowledged as invalid.



Claims Filed By-
 Kennecott Exploration Company
 2640 West 1700 South
 Salt Lake City, UT 84104

When recorded return to:
Kennecott Exploration Company – Land Dept.
2640 West 1700 South
Salt Lake City, UT 84104

ARIZONA NOTICE OF LOCATION
(LODE CLAIM)

NOTICE IS HEREBY GIVEN THAT KENNECOTT EXPLORATION COMPANY, whose mailing address is 2640 West 1700 South, Salt Lake City, Utah 84104 by its undersigned officer, makes this location of the ST 665 Lode Mining Claim, in Gila County, Arizona.

The general course of the claim is from the North to South, and said claim is within the:

<u>Quarter</u>	<u>Section</u>	<u>Township</u>	<u>Range</u>
NW	33	3S	15E
NE	32	3S	15E

Gila County, Arizona, G&SRM.

This claim is 1076 feet in length and 600 feet in width. This Notice of Location is posted on the centerline of the claim. The claim runs from the location monument on which this notice is posted 1056 feet in a northerly direction to the North endline, and 20 feet in a southerly direction to the South endline. The claim boundaries are marked by six monuments, one at each corner and one at the center of each endline. The location monument on which this notice is posted is situated within Section 33, T3S, R15E, Gila County, Arizona, G&SRM, and is approximately 5023 feet West and 7541 feet South from the NE corner of Section 28, T3S, R15E, Gila County, Arizona, G&SRM. Any overlaps onto pre-existing lode claims, private or State Land are acknowledged as pre-existing rights and that portion of said overlap is acknowledged as invalid.

The undersigned claims the ground as depicted on the map that is attached to a copy of this Notice of Location filed in the office of the Recorder, Gila County, Arizona.

The claim has been monumented in accordance with State and Federal law. Corner, end centers and location monuments are posts, 1-1/2" x 1-1/2" x 5' projecting at least 4' above the ground.

Located, dated and posted on the ground this 12th day of January, 2019.

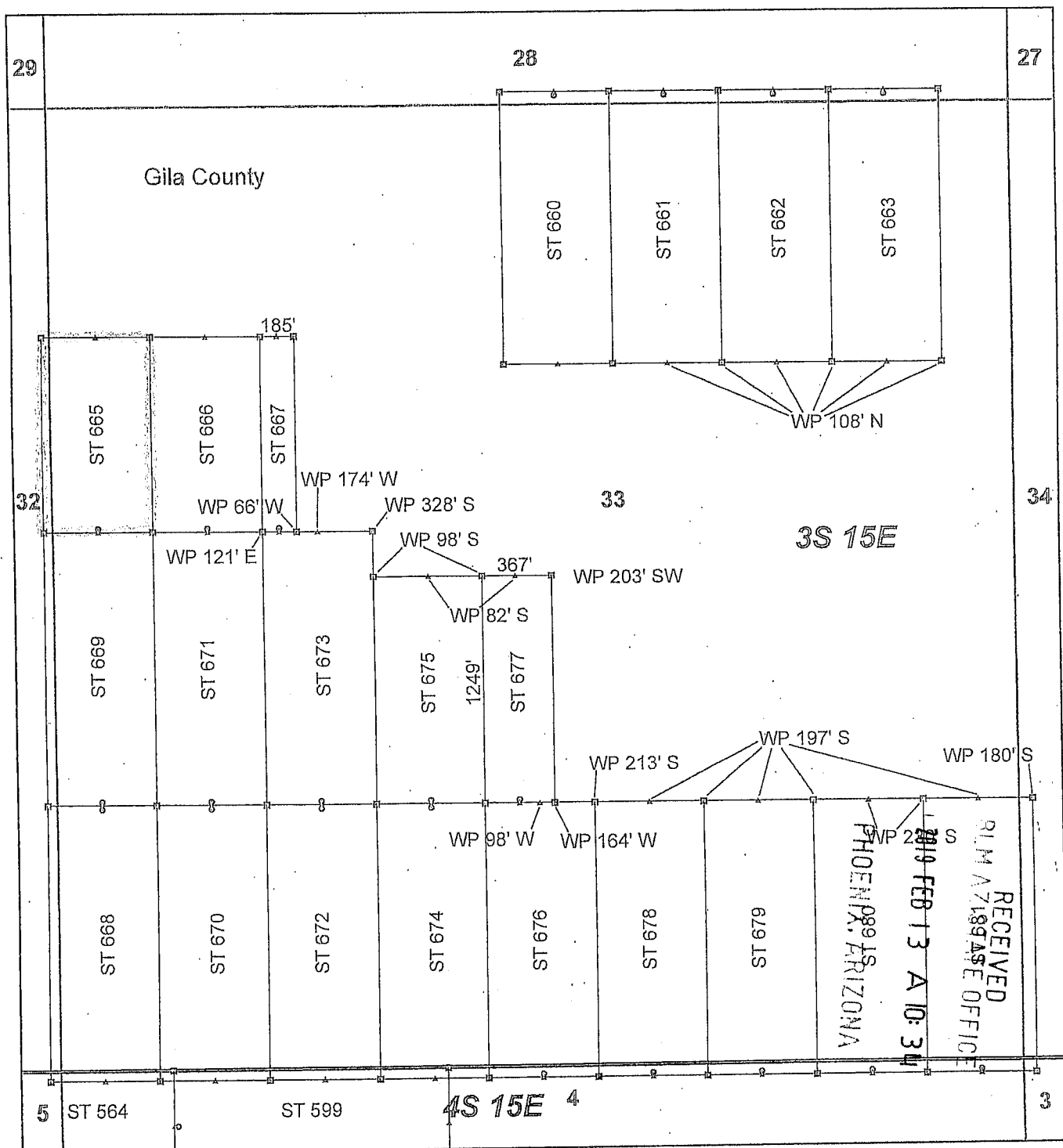
KENNECOTT EXPLORATION COMPANY



By: Erik Best, its Operating Officer

RECEIVED
MAY 7 STATE OFFICE
2019 FEB 13 A 10:34
PHOENIX, ARIZONA

AMC453759



AMC453759

Steamboat Claim Block, Arizona - Map 3

Steamboat - ST Lode Mining Claims
 T3S and T4S, R15E G&SRM
 Gila and Pinal Counties, Arizona
 Located January 11 - 19, 2019

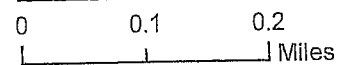
Monuments are 1-1/2" by 1-1/2" by 5' Wood Posts projecting at least four feet above the ground. Location Monuments are set 20' inside the Endline along the center of each claim, and are 1500' long X 600' wide unless otherwise depicted and as detailed in the attached Certificate of Location.

TIE POINT: The location monument of claims ST 015 - ST 599 is tied to the northeast corner of Section 33, while the location monument of claims ST 600 - ST 677 and STC 001 - STC 042 is tied to the northeast corner of Section 28, Township 3S, Range 15E, G&SRM, Gila County, Arizona, its distance as shown on the attached Certificate of Location. Bearings and distance are grid north.

Any overlap onto pre-existing lode claims, or Private Land, is acknowledged as non-locatable, and any overlapping portion is acknowledged as invalid.

Legend

- ▣ Corner
- ▲ End Center
- Location Monument
- ▭ Claim Boundary
- ▭ Section
- ▭ Township



Claims Filed By-
 Kennecott Exploration Company
 2640 West 1700 South
 Salt Lake City, UT 84104

When recorded return to:
Kennecott Exploration Company – Land Dept.
2640 West 1700 South
Salt Lake City, UT 84104

ARIZONA NOTICE OF LOCATION
(LODE CLAIM)

NOTICE IS HEREBY GIVEN THAT KENNECOTT EXPLORATION COMPANY, whose mailing address is 2640 West 1700 South, Salt Lake City, Utah 84104 by its undersigned officer, makes this location of the ST 666 Lode Mining Claim, in Gila County, Arizona.

The general course of the claim is from the North to South, and said claim is within the:

<u>Quarter</u>	<u>Section</u>	<u>Township</u>	<u>Range</u>
NW	33	3S	15E

Gila County, Arizona, G&SRM.

This claim is 1076 feet in length and 600 feet in width. This Notice of Location is posted on the centerline of the claim. The claim runs from the location monument on which this notice is posted 1056 feet in a northerly direction to the North endline, and 20 feet in a southerly direction to the South endline. The claim boundaries are marked by six monuments, one at each corner and one at the center of each endline. The location monument on which this notice is posted is situated within Section 33, T3S, R15E, Gila County, Arizona, G&SRM, and is approximately 4423 feet West and 7541 feet South from the NE corner of Section 28, T3S, R15E, Gila County, Arizona, G&SRM. WP is 121' E SE COR. Any overlaps onto pre-existing lode claims, private or State Land are acknowledged as pre-existing rights and that portion of said overlap is acknowledged as invalid.

The undersigned claims the ground as depicted on the map that is attached to a copy of this Notice of Location filed in the office of the Recorder, Gila County, Arizona.

The claim has been monumented in accordance with State and Federal law. Corner, end centers and location monuments are posts, 1-1/2" x 1-1/2" x 5' projecting at least 4' above the ground.

Located, dated and posted on the ground this 12th day of January, 2019.

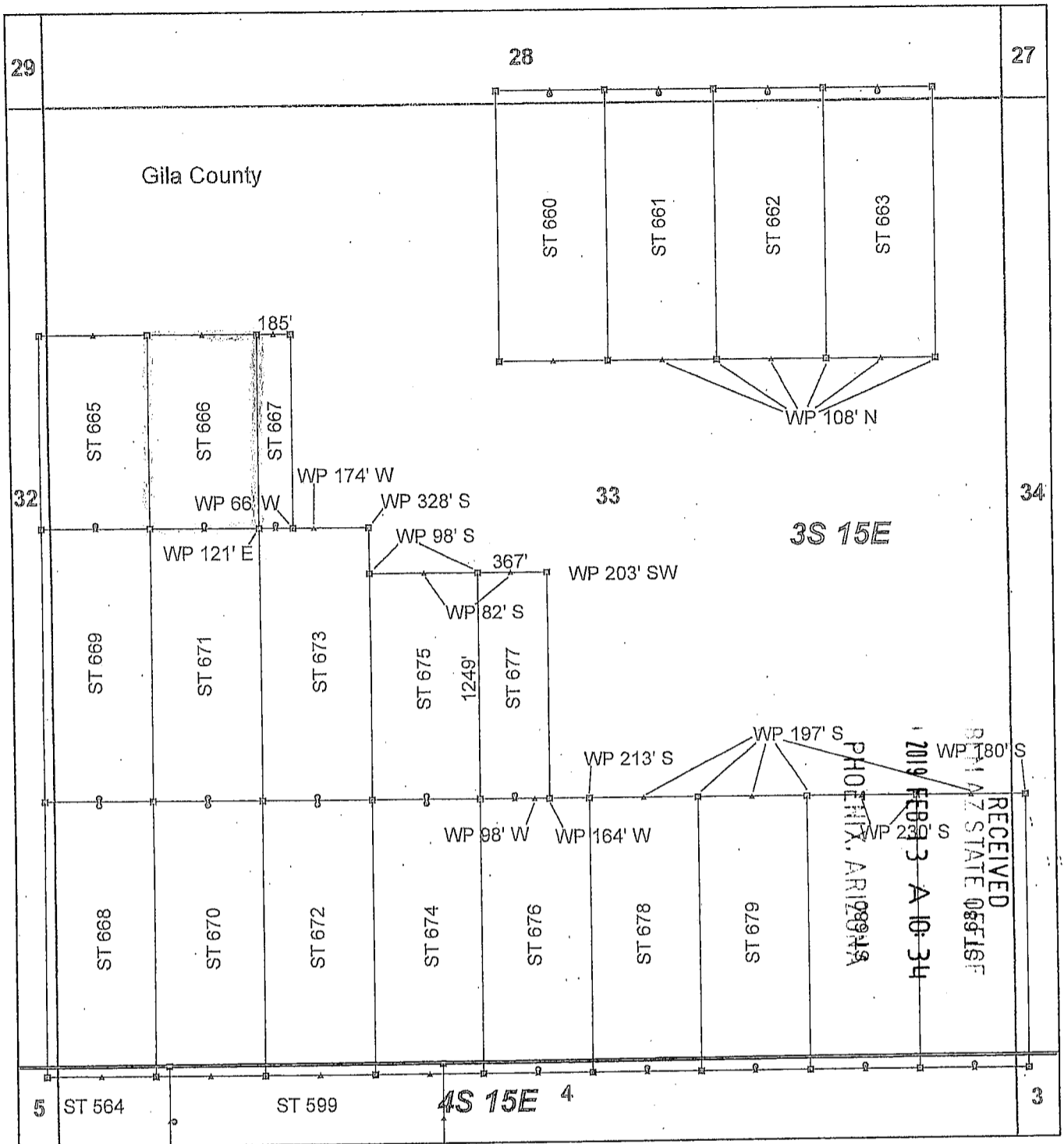
KENNECOTT EXPLORATION COMPANY



By: Erik Best, its Operating Officer

RECEIVED
S.M. AZ STATE OFFICE
2019 FEB 13 A 10:34
PHOENIX, ARIZONA

AMC453760



Steamboat Claim Block, Arizona - Map 3

Steamboat - ST Lode Mining Claims
 T3S and T4S, R15E G&SRM
 Gila and Pinal Counties, Arizona
 Located January 11 - 19, 2019

Monuments are 1-1/2" by 1-1/2" by 5' Wood Posts projecting at least four feet above the ground. Location Monuments are set 20' inside the Endline along the center of each claim, and are 1500' long X 600' wide unless otherwise depicted and as detailed in the attached Certificate of Location.

TIE POINT: The location monument of claims ST 015 - ST 599 is tied to the northeast corner of Section 33, while the location monument of claims ST 600 - ST 677 and STC 001 - STC 042 is tied to the northeast corner of Section 28, Township 3S, Range 15E, G&SRM, Gila County, Arizona, its distance as shown on the attached Certificate of Location. Bearings and distance are grid north.

Any overlap onto pre-existing lode claims, or Private Land, is acknowledged as non-locatable, and any overlapping portion is acknowledged as invalid.

Legend

- ▣ Corner
- ▲ End Center
- Location Monument
- ▭ Claim Boundary
- ▭ Section
- ▭ Township

0 0.1 0.2 Miles

AMC453760

Claims Filed By-
 Kennecott Exploration Company
 2640 West 1700 South
 Salt Lake City, UT 84104

When recorded return to:
Kennecott Exploration Company – Land Dept.
2640 West 1700 South
Salt Lake City, UT 84104

ARIZONA NOTICE OF LOCATION
(LODE CLAIM)

NOTICE IS HEREBY GIVEN THAT KENNECOTT EXPLORATION COMPANY, whose mailing address is 2640 West 1700 South, Salt Lake City, Utah 84104 by its undersigned officer, makes this location of the ST 667 Lode Mining Claim, in Gila County, Arizona.

The general course of the claim is from the North to South, and said claim is within the:

<u>Quarter</u>	<u>Section</u>	<u>Township</u>	<u>Range</u>
NW	33	3S	15E

Gila County, Arizona, G&SRM.


This claim is 1076 feet in length and 185 feet in width. This Notice of Location is posted on the centerline of the claim. The claim runs from the location monument on which this notice is posted 1056 feet in a northerly direction to the North endline, and 20 feet in a southerly direction to the South endline. The claim boundaries are marked by six monuments, one at each corner and one at the center of each endline. The location monument on which this notice is posted is situated within Section 33, T3S, R15E, Gila County, Arizona, G&SRM, and is approximately 4031 feet West and 7541 feet South from the NE corner of Section 28, T3S, R15E, Gila County, Arizona, G&SRM. WP is 66' W SE COR; WP is 121' E SW COR. Any overlaps onto pre-existing lode claims, private or State Land are acknowledged as pre-existing rights and that portion of said overlap is acknowledged as invalid.

The undersigned claims the ground as depicted on the map that is attached to a copy of this Notice of Location filed in the office of the Recorder, Gila County, Arizona.

The claim has been monumented in accordance with State and Federal law. Corner, end centers and location monuments are posts, 1-1/2" x 1-1/2" x 5' projecting at least 4' above the ground.

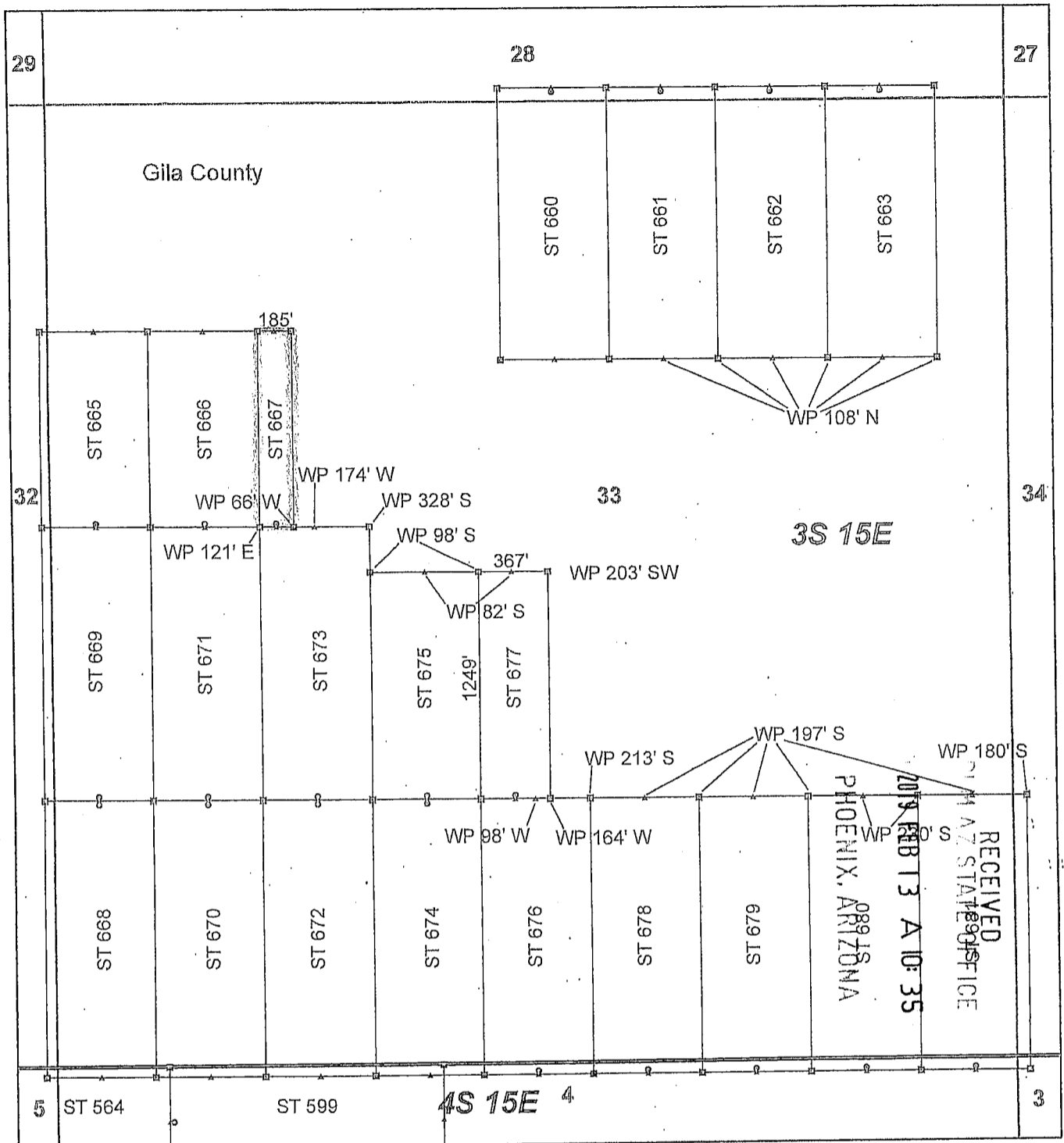
Located, dated and posted on the ground this 12th day of January, 2019.

KENNECOTT EXPLORATION COMPANY


By: Erik Best, its Operating Officer

RECEIVED
M M AZ STATE OFFICE
2019 FEB 13 A 10:35
PHOENIX, ARIZONA

AMC453761



Steamboat Claim Block, Arizona - Map 3

Steamboat - ST Lode Mining Claims
 T3S and T4S, R15E G&SRM
 Gila and Pinal Counties, Arizona
 Located January 11 - 19, 2019


Monuments are 1-1/2" by 1-1/2" by 5' Wood Posts projecting at least four feet above the ground. Location Monuments are set 20' inside the Endline along the center of each claim, and are 1500' long X 600' wide unless otherwise depicted and as detailed in the attached Certificate of Location.

TIE POINT: The location monument of claims ST 015 - ST 599 is tied to the northeast corner of Section 33, while the location monument of claims ST 600 - ST 677 and STC 001 - STC 042 is tied to the northeast corner of Section 28, Township 3S, Range 15E, G&SRM, Gila County, Arizona, its distance as shown on the attached Certificate of Location. Bearings and distance are grid north.

Any overlap onto pre-existing lode claims, or Private Land, is acknowledged as non-locatable, and any overlapping portion is acknowledged as invalid.

Legend

- ▣ Corner
- ▲ End Center
- Location Monument
- ▭ Claim Boundary
- ▭ Section
- ▭ Township



Claims Filed By-
 Kennecott Exploration Company
 2640 West 1700 South
 Salt Lake City, UT 84104

ANCH 53761

When recorded return to:
 Kennecott Exploration Company – Land Dept.
 2640 West 1700 South
 Salt Lake City, UT 84104

ARIZONA NOTICE OF LOCATION
 (LODE CLAIM)

NOTICE IS HEREBY GIVEN THAT KENNECOTT EXPLORATION COMPANY, whose mailing address is 2640 West 1700 South, Salt Lake City, Utah 84104 by its undersigned officer, makes this location of the ST 668 Lode Mining Claim, in Gila County, Arizona.

The general course of the claim is from the North to South, and said claim is within the:

Quarter	Section	Township	Range
SW	33	3S	15E
SE	32	3S	15E
NW	4	4S	15E
NE	5	4S	15E

Gila County, Arizona, G&SRM.

This claim is 1500 feet in length and 600 feet in width. This Notice of Location is posted on the centerline of the claim. The claim runs from the location monument on which this notice is posted 20 feet in a northerly direction to the North endline, and 1480 feet in a southerly direction to the South endline. The claim boundaries are marked by six monuments, one at each corner and one at the center of each endline. The location monument on which this notice is posted is situated within Section 33, T3S, R15E, Gila County, Arizona, G&SRM, and is approximately 5023 feet West and 9081 feet South from the NE corner of Section 28, T3S, R15E, Gila County, Arizona, G&SRM. Any overlaps onto pre-existing lode claims, private or State Land are acknowledged as pre-existing rights and that portion of said overlap is acknowledged as invalid.

The undersigned claims the ground as depicted on the map that is attached to a copy of this Notice of Location filed in the office of the Recorder, Gila County, Arizona.

The claim has been monumented in accordance with State and Federal law. Corner, end centers and location monuments are posts, 1-1/2" x 1-1/2" x 5' projecting at least 4' above the ground.

Located, dated and posted on the ground this 12th day of January, 2019.

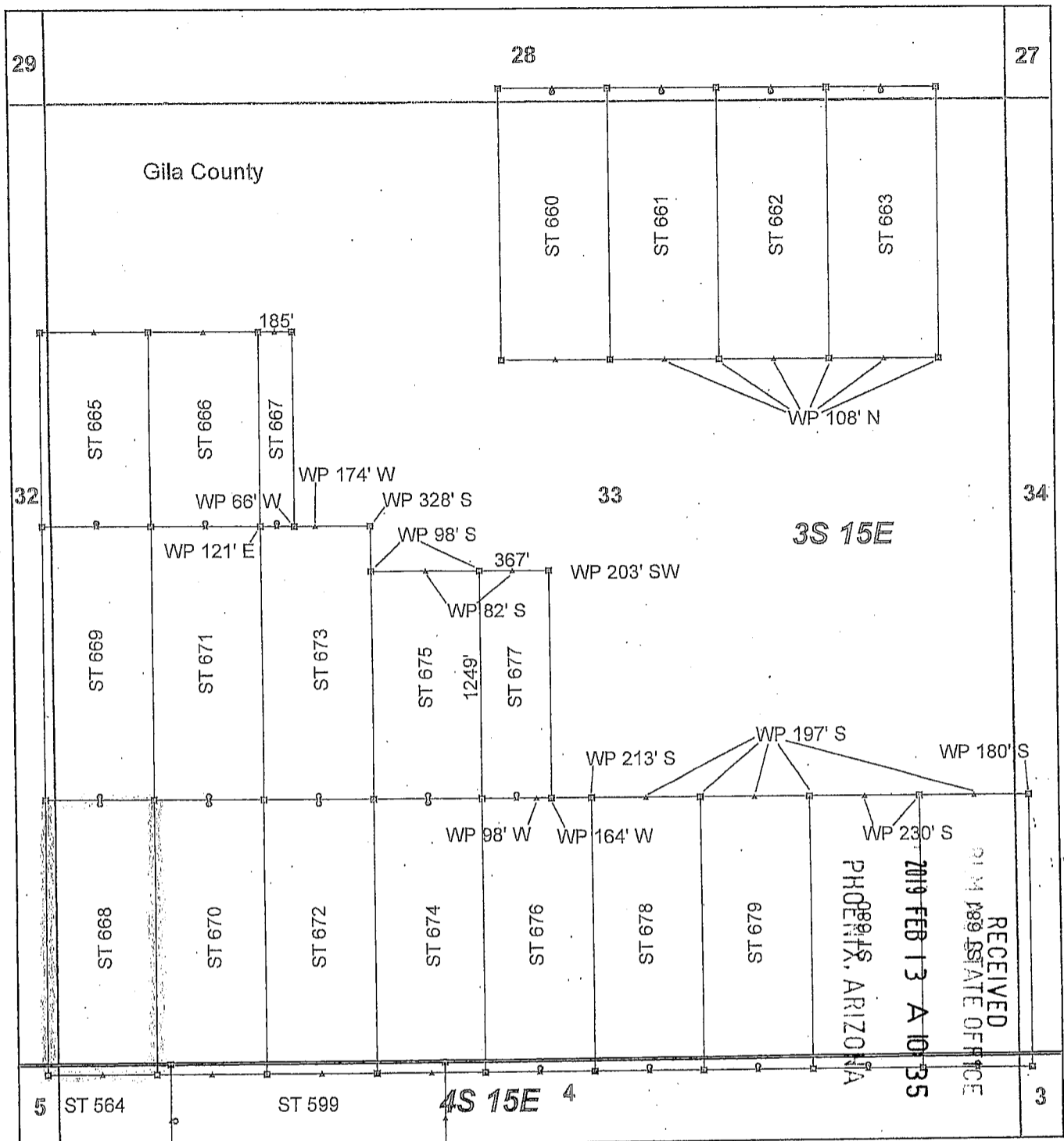
KENNECOTT EXPLORATION COMPANY



By: Erik Best, its Operating Officer

RECEIVED
 PLM #7 STATE OFFICE
 2019 FEB 13 A 10:35
 PHOENIX, ARIZONA

AMC453762



Steamboat Claim Block, Arizona - Map 3

Steamboat - ST Lode Mining Claims
 T3S and T4S, R15E G&SRM
 Gila and Pinal Counties, Arizona
 Located January 11 - 19, 2019


Monuments are 1-1/2" by 1-1/2" by 5' Wood Posts projecting at least four feet above the ground. Location Monuments are set 20' inside the Endline along the center of each claim, and are 1500' long X 600' wide unless otherwise depicted and as detailed in the attached Certificate of Location.

TIE POINT: The location monument of claims ST 015 - ST 599 is tied to the northeast corner of Section 33, while the location monument of claims ST 600 - ST 677 and STC 001 - STC 042 is tied to the northeast corner of Section 28, Township 3S, Range 15E, G&SRM, Gila County, Arizona, its distance as shown on the attached Certificate of Location. Bearings and distance are grid north.

Any overlap onto pre-existing lode claims, or Private Land, is acknowledged as non-locatable, and any overlapping portion is acknowledged as invalid.

Legend

- ▣ Corner
- ▲ End Center
- Location Monument
- ▭ Claim Boundary
- ▭ Section
- ▭ Township



Claims Filed By-
 Kennecott Exploration Company
 2640 West 1700 South
 Salt Lake City, UT 84104

AMC453762

When recorded return to:
Kennecott Exploration Company – Land Dept.
2640 West 1700 South
Salt Lake City, UT 84104

ARIZONA NOTICE OF LOCATION
(LODE CLAIM)

NOTICE IS HEREBY GIVEN THAT KENNECOTT EXPLORATION COMPANY, whose mailing address is 2640 West 1700 South, Salt Lake City, Utah 84104 by its undersigned officer, makes this location of the ST 669 Lode Mining Claim, in Gila County, Arizona.

The general course of the claim is from the North to South, and said claim is within the:

<u>Quarter</u>	<u>Section</u>	<u>Township</u>	<u>Range</u>
SW	33	3S	15E
NW	33	3S	15E
SE	32	3S	15E
NE	32	3S	15E

Gila County, Arizona, G&SRM.


This claim is 1500 feet in length and 600 feet in width. This Notice of Location is posted on the centerline of the claim. The claim runs from the location monument on which this notice is posted 1480 feet in a northerly direction to the North endline, and 20 feet in a southerly direction to the South endline. The claim boundaries are marked by six monuments, one at each corner and one at the center of each endline. The location monument on which this notice is posted is situated within Section 33, T3S, R15E, Gila County, Arizona, G&SRM, and is approximately 5023 feet West and 9041 feet South from the NE corner of Section 28, T3S, R15E, Gila County, Arizona, G&SRM. Any overlaps onto pre-existing lode claims, private or State Land are acknowledged as pre-existing rights and that portion of said overlap is acknowledged as invalid.

The undersigned claims the ground as depicted on the map that is attached to a copy of this Notice of Location filed in the office of the Recorder, Gila County, Arizona.

The claim has been monumented in accordance with State and Federal law. Corner, end centers and location monuments are posts, 1-1/2" x 1-1/2" x 5' projecting at least 4' above the ground.

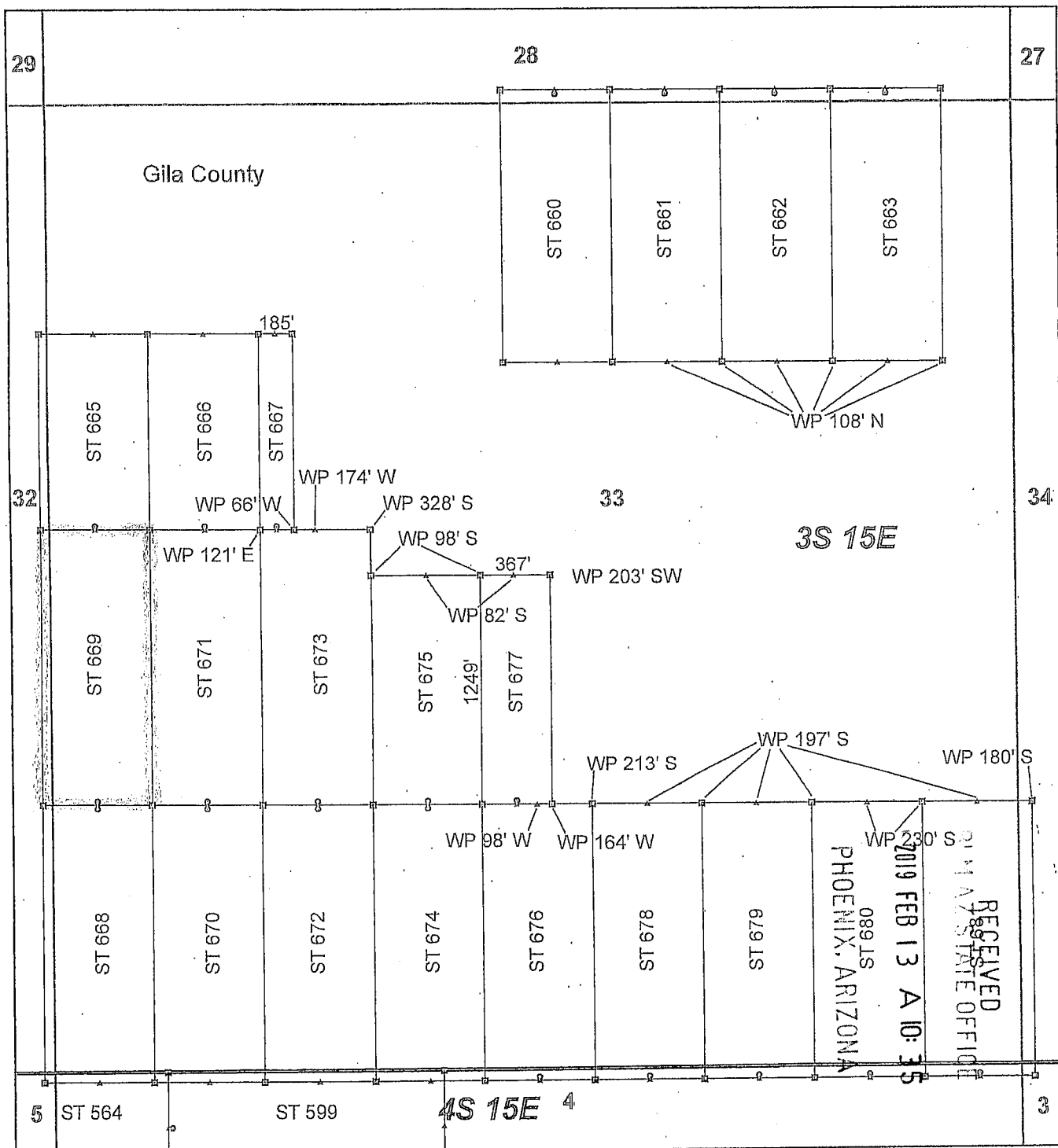
Located, dated and posted on the ground this 12th day of January, 2019.

KENNECOTT EXPLORATION COMPANY


By: Erik Best, its Operating Officer

RECEIVED
M M STATE OFFICE
2019 FEB 13 A 10:35
PHOENIX, ARIZONA

AMC453763



Steamboat Claim Block, Arizona - Map 3

Steamboat - ST Lode Mining Claims
 T3S and T4S, R15E G&SRM
 Gila and Pinal Counties, Arizona
 Located January 11 - 19, 2019


Monuments are 1-1/2" by 1-1/2" by 5' Wood Posts projecting at least four feet above the ground. Location Monuments are set 20' inside the Endline along the center of each claim, and are 1500' long X 600' wide unless otherwise depicted and as detailed in the attached Certificate of Location.

TIE POINT: The location monument of claims ST 015 - ST 599 is tied to the northeast corner of Section 33, while the location monument of claims ST 600 - ST 677 and STC 001 - STC 042 is tied to the northeast corner of Section 28, Township 3S, Range 15E, G&SRM, Gila County, Arizona, its distance as shown on the attached Certificate of Location. Bearings and distance are grid north.

Any overlap onto pre-existing lode claims, or Private Land, is acknowledged as non-locatable, and any overlapping portion is acknowledged as invalid.

Legend

- ▣ Corner
- ▲ End Center
- Location Monument
- ▭ Claim Boundary
- ▭ Section
- ▭ Township



Claims Filed By-
 Kennecott Exploration Company
 2640 West 1700 South
 Salt Lake City, UT 84104

AMC453763

When recorded return to:
Kennecott Exploration Company – Land Dept.
2640 West 1700 South
Salt Lake City, UT 84104

ARIZONA NOTICE OF LOCATION
(LODE CLAIM)

NOTICE IS HEREBY GIVEN THAT KENNECOTT EXPLORATION COMPANY, whose mailing address is 2640 West 1700 South, Salt Lake City, Utah 84104 by its undersigned officer, makes this location of the ST 670 Lode Mining Claim, in Gila County, Arizona.

The general course of the claim is from the North to South, and said claim is within the:

<u>Quarter</u>	<u>Section</u>	<u>Township</u>	<u>Range</u>
SW	33	3S	15E
NW	4	4S	15E

Gila County, Arizona, G&SRM.


This claim is 1500 feet in length and 600 feet in width. This Notice of Location is posted on the centerline of the claim. The claim runs from the location monument on which this notice is posted 20 feet in a northerly direction to the North endline, and 1480 feet in a southerly direction to the South endline. The claim boundaries are marked by six monuments, one at each corner and one at the center of each endline. The location monument on which this notice is posted is situated within Section 33, T3S, R15E, Gila County, Arizona, G&SRM, and is approximately 4423 feet West and 9081 feet South from the NE corner of Section 28, T3S, R15E, Gila County, Arizona, G&SRM. Any overlaps onto pre-existing lode claims, private or State Land are acknowledged as pre-existing rights and that portion of said overlap is acknowledged as invalid.

The undersigned claims the ground as depicted on the map that is attached to a copy of this Notice of Location filed in the office of the Recorder, Gila County, Arizona.

The claim has been monumented in accordance with State and Federal law. Corner, end centers and location monuments are posts, 1-1/2" x 1-1/2" x 5' projecting at least 4' above the ground.

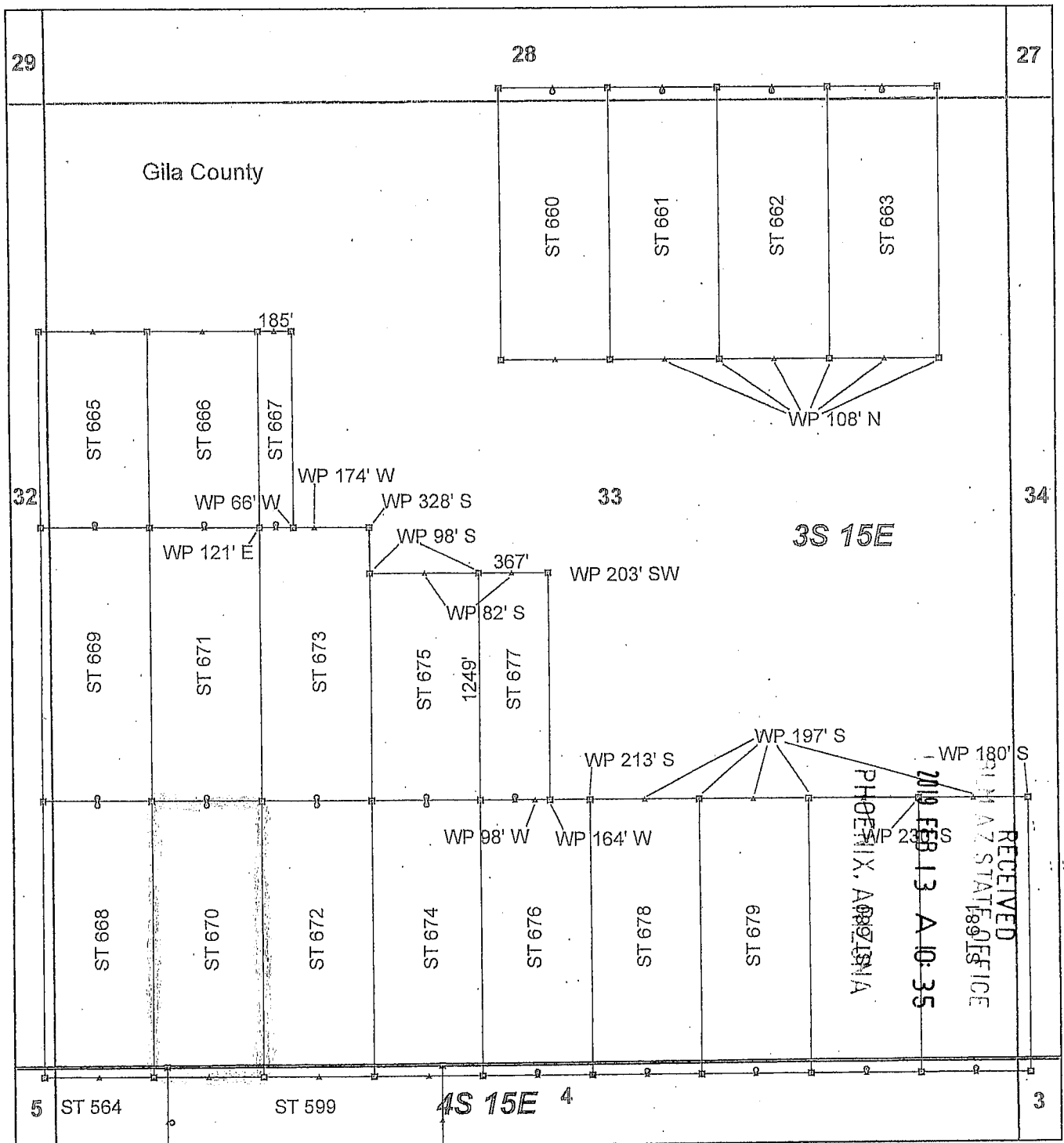
Located, dated and posted on the ground this 12th day of January, 2019.

KENNECOTT EXPLORATION COMPANY


By: Erik Best, its Operating Officer

RECEIVED
21 M A Z STATE OFFICE
2019 FEB 13 A 10: 35
PHOENIX, ARIZONA

AMC 453764



Steamboat Claim Block, Arizona - Map 3

Steamboat - ST Lode Mining Claims
 T3S and T4S, R15E G&SRM
 Gila and Pinal Counties, Arizona
 Located January 11 - 19, 2019


Monuments are 1-1/2" by 1-1/2" by 5' Wood Posts projecting at least four feet above the ground. Location Monuments are set 20' inside the Endline along the center of each claim, and are 1500' long X 600' wide unless otherwise depicted and as detailed in the attached Certificate of Location.

TIE POINT: The location monument of claims ST 015 - ST 599 is tied to the northeast corner of Section 33, while the location monument of claims ST 600 - ST 677 and STC 001 - STC 042 is tied to the northeast corner of Section 28, Township 3S, Range 15E, G&SRM, Gila County, Arizona, its distance as shown on the attached Certificate of Location. Bearings and distance are grid north.

Any overlap onto pre-existing lode claims, or Private Land, is acknowledged as non-locatable, and any overlapping portion is acknowledged as invalid.

Legend

- Corner
- ▲ End Center
- Location Monument
- Claim Boundary
- ▭ Section
- ▭ Township



AN0453764

Claims Filed By-
 Kennecott Exploration Company
 2640 West 1700 South
 Salt Lake City, UT 84104

When recorded return to:
Kennecott Exploration Company – Land Dept.
2640 West 1700 South
Salt Lake City, UT 84104

ARIZONA NOTICE OF LOCATION
(LODE CLAIM)

NOTICE IS HEREBY GIVEN THAT KENNECOTT EXPLORATION COMPANY, whose mailing address is 2640 West 1700 South, Salt Lake City, Utah 84104 by its undersigned officer, makes this location of the ST 671 Lode Mining Claim, in Gila County, Arizona.

The general course of the claim is from the North to South, and said claim is within the:

<u>Quarter</u>	<u>Section</u>	<u>Township</u>	<u>Range</u>
SW	33	3S	15E
NW	33	3S	15E

Gila County, Arizona, G&SRM.


This claim is 1500 feet in length and 600 feet in width. This Notice of Location is posted on the centerline of the claim. The claim runs from the location monument on which this notice is posted 1480 feet in a northerly direction to the North endline, and 20 feet in a southerly direction to the South endline. The claim boundaries are marked by six monuments, one at each corner and one at the center of each endline. The location monument on which this notice is posted is situated within Section 33, T3S, R15E, Gila County, Arizona, G&SRM, and is approximately 4423 feet West and 9041 feet South from the NE corner of Section 28, T3S, R15E, Gila County, Arizona, G&SRM. WP is 121' E NW COR. Any overlaps onto pre-existing lode claims, private or State Land are acknowledged as pre-existing rights and that portion of said overlap is acknowledged as invalid.

The undersigned claims the ground as depicted on the map that is attached to a copy of this Notice of Location filed in the office of the Recorder, Gila County, Arizona.

The claim has been monumented in accordance with State and Federal law. Corner, end centers and location monuments are posts, 1-1/2" x 1-1/2" x 5' projecting at least 4' above the ground.

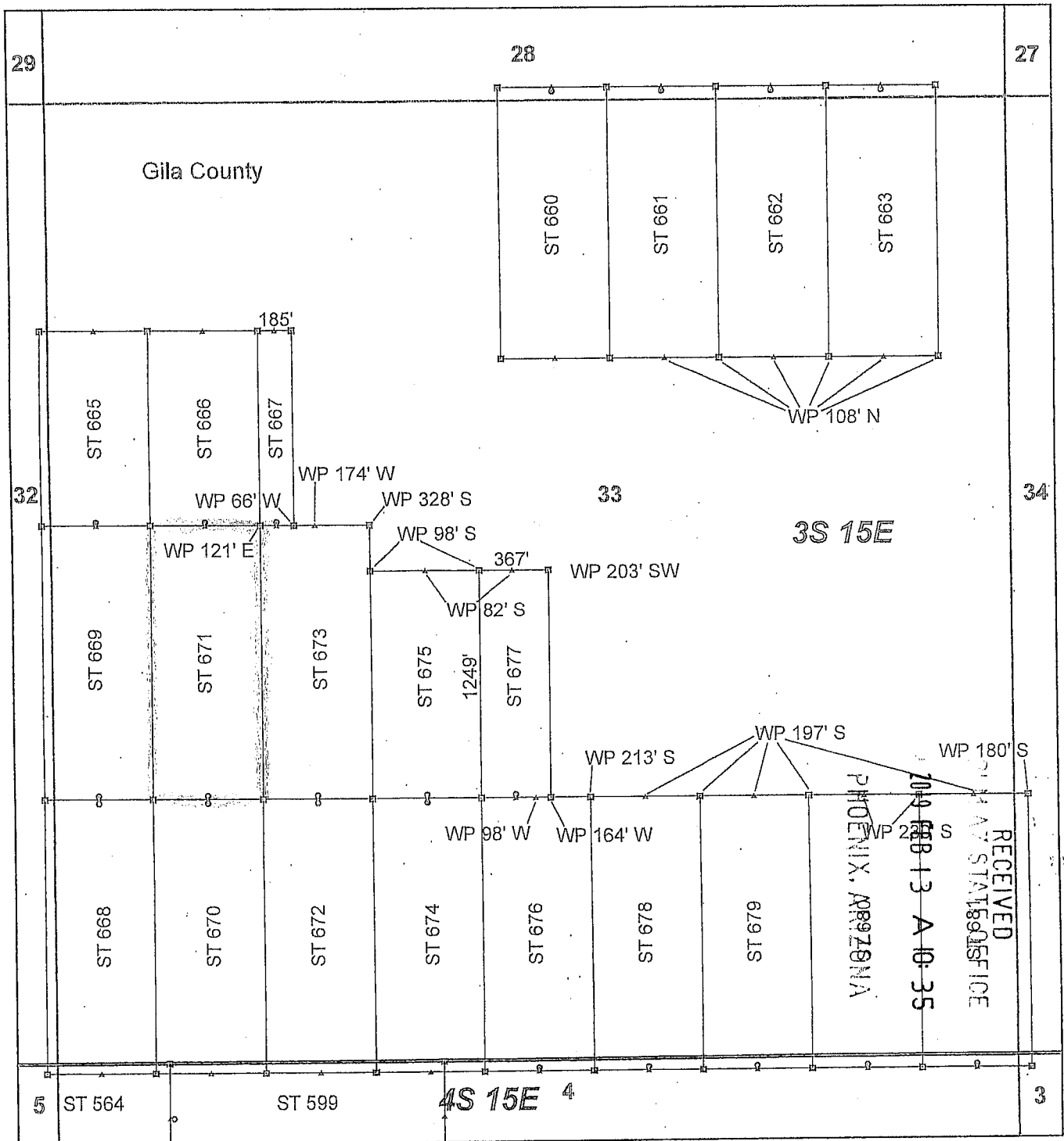
Located, dated and posted on the ground this 12th day of January, 2019.

KENNECOTT EXPLORATION COMPANY


By: Erik Best, its Operating Officer

RECEIVED
PLM AZ STATE OFFICE
2019 FEB 13 A 10:35
PHOENIX, ARIZONA

AMC453765



Steamboat Claim Block, Arizona - Map 3

Steamboat - ST Lode Mining Claims
 T3S and T4S, R15E G&SRM
 Gila and Pinal Counties, Arizona
 Located January 11 - 19, 2019


Monuments are 1-1/2" by 1-1/2" by 5' Wood Posts projecting at least four feet above the ground. Location Monuments are set 20' inside the Endline along the center of each claim, and are 1500' long X 600' wide unless otherwise depicted and as detailed in the attached Certificate of Location.

TIE POINT: The location monument of claims ST 015 - ST 599 is tied to the northeast corner of Section 33, while the location monument of claims ST 600 - ST 677 and STC 001 - STC 042 is tied to the northeast corner of Section 28, Township 3S, Range 15E, G&SRM, Gila County, Arizona, its distance as shown on the attached Certificate of Location. Bearings and distance are grid north.

Any overlap onto pre-existing lode claims, or Private Land, is acknowledged as non-locatable, and any overlapping portion is acknowledged as invalid.

Legend

- ▣ Corner
- ▲ End Center
- Location Monument
- ▭ Claim Boundary
- ▭ Section
- ▭ Township



AMC453765

Claims Filed By-
 Kennecott Exploration Company
 2640 West 1700 South
 Salt Lake City, UT 84104

When recorded return to:
Kennecott Exploration Company – Land Dept.
2640 West 1700 South
Salt Lake City, UT 84104

ARIZONA NOTICE OF LOCATION
(LODE CLAIM)

NOTICE IS HEREBY GIVEN THAT KENNECOTT EXPLORATION COMPANY, whose mailing address is 2640 West 1700 South, Salt Lake City, Utah 84104 by its undersigned officer, makes this location of the ST 672 Lode Mining Claim, in Gila County, Arizona.

The general course of the claim is from the North to South, and said claim is within the:

<u>Quarter</u>	<u>Section</u>	<u>Township</u>	<u>Range</u>
SW	33	3S	15E
NW	4	4S	15E

Gila County, Arizona, G&SRM.


This claim is 1500 feet in length and 600 feet in width. This Notice of Location is posted on the centerline of the claim. The claim runs from the location monument on which this notice is posted 20 feet in a northerly direction to the North endline, and 1480 feet in a southerly direction to the South endline. The claim boundaries are marked by six monuments, one at each corner and one at the center of each endline. The location monument on which this notice is posted is situated within Section 33, T3S, R15E, Gila County, Arizona, G&SRM, and is approximately 3823 feet West and 9081 feet South from the NE corner of Section 28, T3S, R15E, Gila County, Arizona, G&SRM. Any overlaps onto pre-existing lode claims, private or State Land are acknowledged as pre-existing rights and that portion of said overlap is acknowledged as invalid.

The undersigned claims the ground as depicted on the map that is attached to a copy of this Notice of Location filed in the office of the Recorder, Gila County, Arizona.

The claim has been monumented in accordance with State and Federal law. Corner, end centers and location monuments are posts, 1-1/2" x 1-1/2" x 5' projecting at least 4' above the ground.

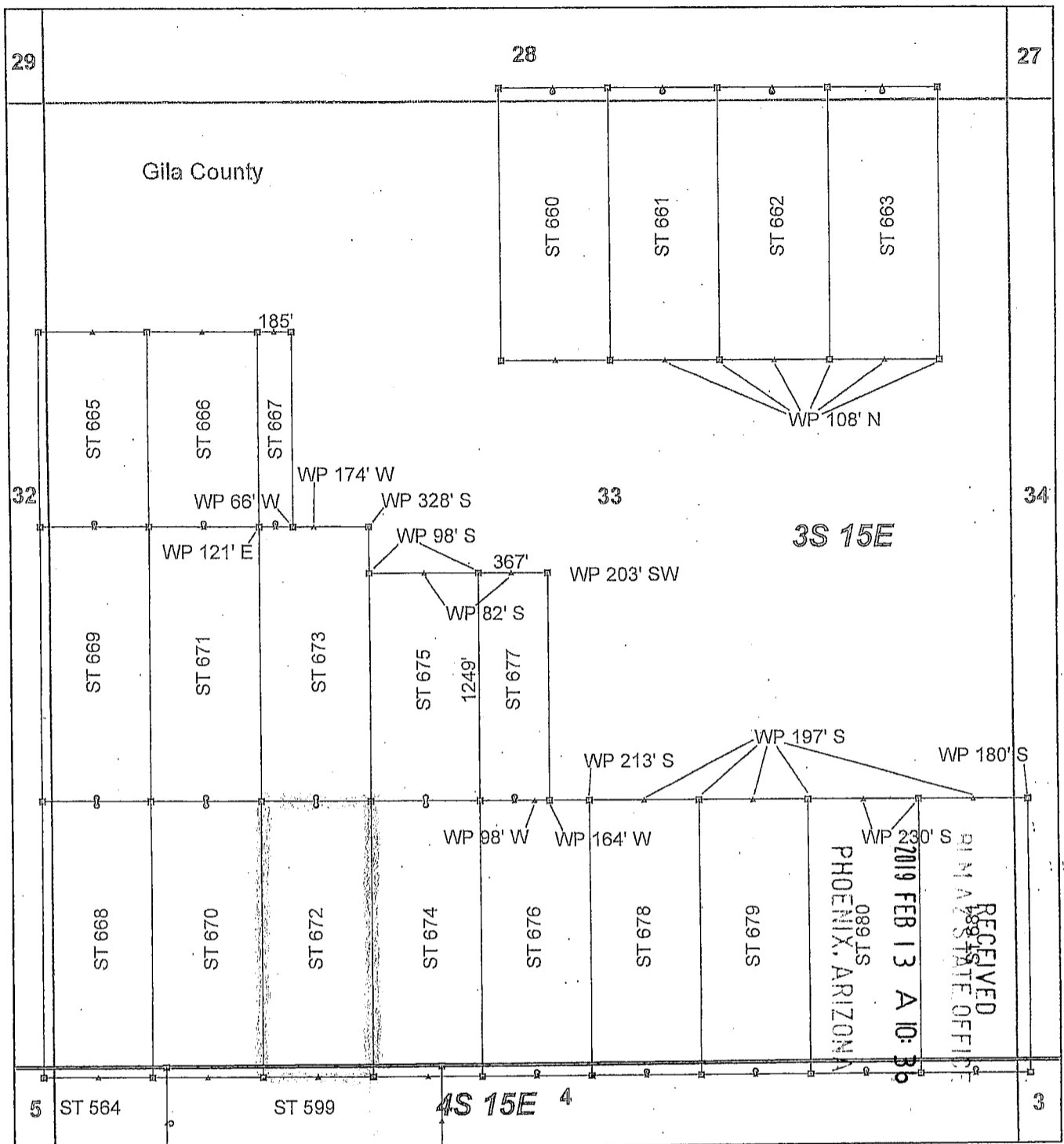
Located, dated and posted on the ground this 12th day of January, 2019.

KENNECOTT EXPLORATION COMPANY


By: Erik Best, its Operating Officer

RECEIVED
2019 FEB 13 A 10:36
PHOENIX, ARIZONA
STATE OFFICE

AMC453766



AMC453766

Steamboat Claim Block, Arizona - Map 3

Steamboat - ST Lode Mining Claims
 T3S and T4S, R15E G&SRM
 Gila and Pinal Counties, Arizona
 Located January 11 - 19, 2019

Monuments are 1-1/2" by 1-1/2" by 5' Wood Posts projecting at least four feet above the ground. Location Monuments are set 20' inside the Endline along the center of each claim, and are 1500' long X 600' wide unless otherwise depicted and as detailed in the attached Certificate of Location.

TIE POINT: The location monument of claims ST 015 - ST 599 is tied to the northeast corner of Section 33, while the location monument of claims ST 600 - ST 677 and STC 001 - STC 042 is tied to the northeast corner of Section 28, Township 3S, Range 15E, G&SRM, Gila County, Arizona, its distance as shown on the attached Certificate of Location. Bearings and distance are grid north.

Any overlap onto pre-existing lode claims, or Private Land, is acknowledged as non-locatable, and any overlapping portion is acknowledged as invalid.

Legend

- ▣ Corner
- ▲ End Center
- Location Monument
- ▭ Claim Boundary
- ▭ Section
- ▭ Township

0 0.1 0.2
Miles

Claims Filed By-
 Kennecott Exploration Company
 2640 West 1700 South
 Salt Lake City, UT 84104

When recorded return to:
Kennecott Exploration Company – Land Dept.
2640 West 1700 South
Salt Lake City, UT 84104

ARIZONA NOTICE OF LOCATION
(LODE CLAIM)

NOTICE IS HEREBY GIVEN THAT KENNECOTT EXPLORATION COMPANY, whose mailing address is 2640 West 1700 South, Salt Lake City, Utah 84104 by its undersigned officer, makes this location of the ST 673 Lode Mining Claim, in Gila County, Arizona.

The general course of the claim is from the North to South, and said claim is within the:

<u>Quarter</u>	<u>Section</u>	<u>Township</u>	<u>Range</u>
SW	33	3S	15E
NW	33	3S	15E

Gila County, Arizona, G&SRM.


This claim is 1500 feet in length and 600 feet in width. This Notice of Location is posted on the centerline of the claim. The claim runs from the location monument on which this notice is posted 1480 feet in a northerly direction to the North endline, and 20 feet in a southerly direction to the South endline. The claim boundaries are marked by six monuments, one at each corner and one at the center of each endline. The location monument on which this notice is posted is situated within Section 33, T3S, R15E, Gila County, Arizona, G&SRM, and is approximately 3823 feet West and 9041 feet South from the NE corner of Section 28, T3S, R15E, Gila County, Arizona, G&SRM. WP is 174' W N EC; WP is 328' S NE COR; WP is 121' E NW COR. Any overlaps onto pre-existing lode claims, private or State Land are acknowledged as pre-existing rights and that portion of said overlap is acknowledged as invalid.

The undersigned claims the ground as depicted on the map that is attached to a copy of this Notice of Location filed in the office of the Recorder, Gila County, Arizona.

The claim has been monumented in accordance with State and Federal law. Corner, end centers and location monuments are posts, 1-1/2" x 1-1/2" x 5' projecting at least 4' above the ground.

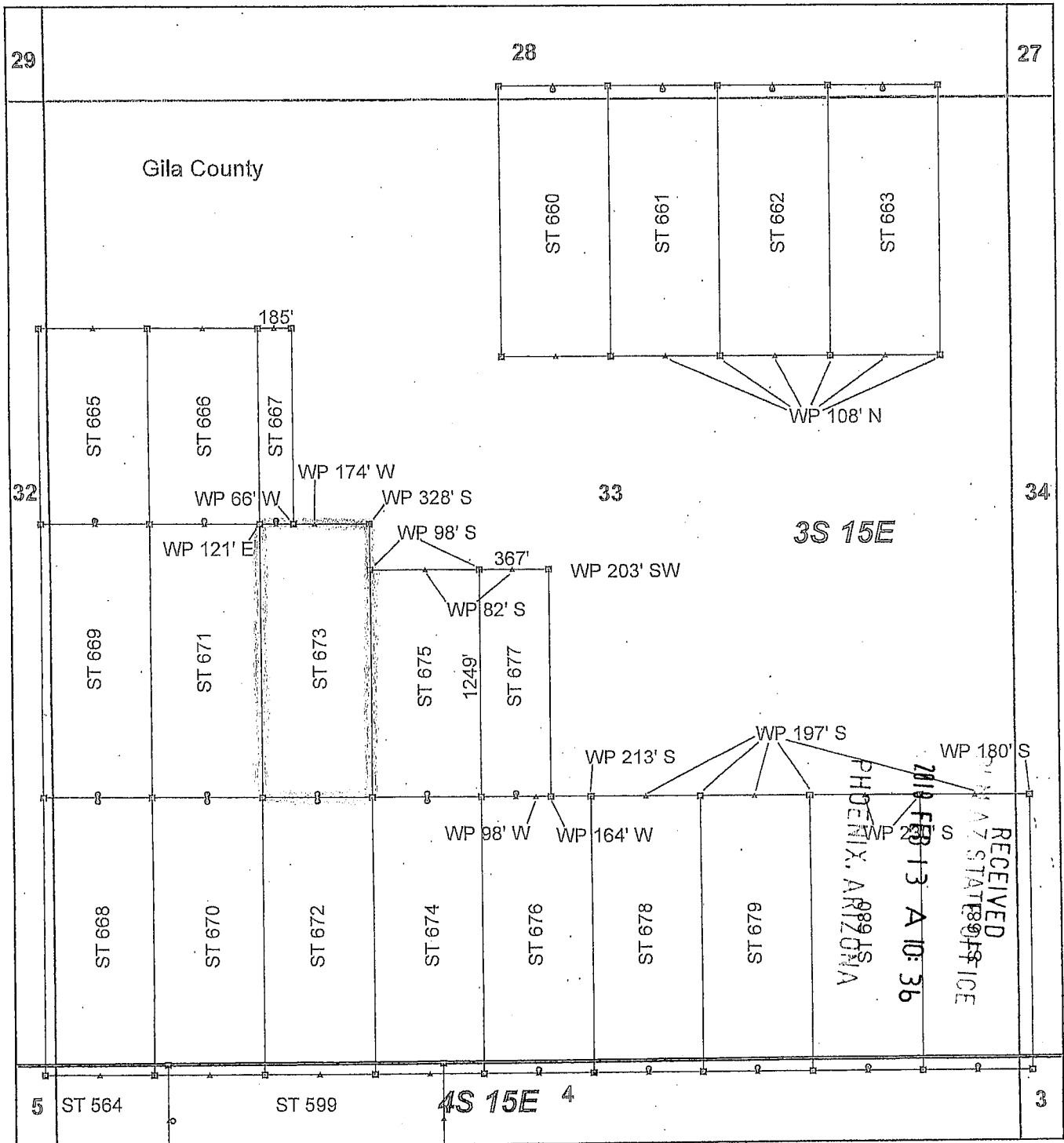
Located, dated and posted on the ground this 12th day of January, 2019.

KENNECOTT EXPLORATION COMPANY


By: Erik Best, its Operating Officer

RECEIVED
21 M 17 STATE OFFICE
2019 FEB 13 A 10:36
PHOENIX, ARIZONA

AMC453767



Steamboat Claim Block, Arizona - Map 3

Steamboat - ST Lode Mining Claims
 T3S and T4S, R15E G&SRM
 Gila and Pinal Counties, Arizona
 Located January 11 - 19, 2019

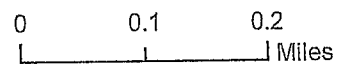
Monuments are 1-1/2" by 1-1/2" by 5' Wood Posts projecting at least four feet above the ground. Location Monuments are set 20' inside the Endline along the center of each claim, and are 1500' long X 600' wide unless otherwise depicted and as detailed in the attached Certificate of Location.

TIE POINT: The location monument of claims ST 015 - ST 599 is tied to the northeast corner of Section 33, while the location monument of claims ST 600 - ST 677 and STC 001 - STC 042 is tied to the northeast corner of Section 28, Township 3S, Range 15E, G&SRM, Gila County, Arizona, its distance as shown on the attached Certificate of Location. Bearings and distance are grid north.

Any overlap onto pre-existing lode claims, or Private Land, is acknowledged as non-locatable, and any overlapping portion is acknowledged as invalid.

Legend

- ▣ Corner
- ▲ End Center
- Location Monument
- ▭ Claim Boundary
- ▭ Section
- ▭ Township



AMC453767

Claims Filed By-
 Kennecott Exploration Company
 2640 West 1700 South
 Salt Lake City, UT 84104

When recorded return to:
Kennecott Exploration Company – Land Dept.
2640 West 1700 South
Salt Lake City, UT 84104

ARIZONA NOTICE OF LOCATION
(LODE CLAIM)

NOTICE IS HEREBY GIVEN THAT KENNECOTT EXPLORATION COMPANY, whose mailing address is 2640 West 1700 South, Salt Lake City, Utah 84104 by its undersigned officer, makes this location of the ST 674 Lode Mining Claim, in Gila County, Arizona.

The general course of the claim is from the North to South, and said claim is within the:

<u>Quarter</u>	<u>Section</u>	<u>Township</u>	<u>Range</u>
SW	33	3S	15E
NW	4	4S	15E

Gila County, Arizona, G&SRM.

This claim is 1500 feet in length and 600 feet in width. This Notice of Location is posted on the centerline of the claim. The claim runs from the location monument on which this notice is posted 20 feet in a northerly direction to the North endline, and 1480 feet in a southerly direction to the South endline. The claim boundaries are marked by six monuments, one at each corner and one at the center of each endline. The location monument on which this notice is posted is situated within Section 33, T3S, R15E, Gila County, Arizona, G&SRM, and is approximately 3223 feet West and 9081 feet South from the NE corner of Section 28, T3S, R15E, Gila County, Arizona, G&SRM. Any overlaps onto pre-existing lode claims, private or State Land are acknowledged as pre-existing rights and that portion of said overlap is acknowledged as invalid.

The undersigned claims the ground as depicted on the map that is attached to a copy of this Notice of Location filed in the office of the Recorder, Gila County, Arizona.

The claim has been monumented in accordance with State and Federal law. Corner, end centers and location monuments are posts, 1-1/2" x 1-1/2" x 5' projecting at least 4' above the ground.

Located, dated and posted on the ground this 12th day of January, 2019.

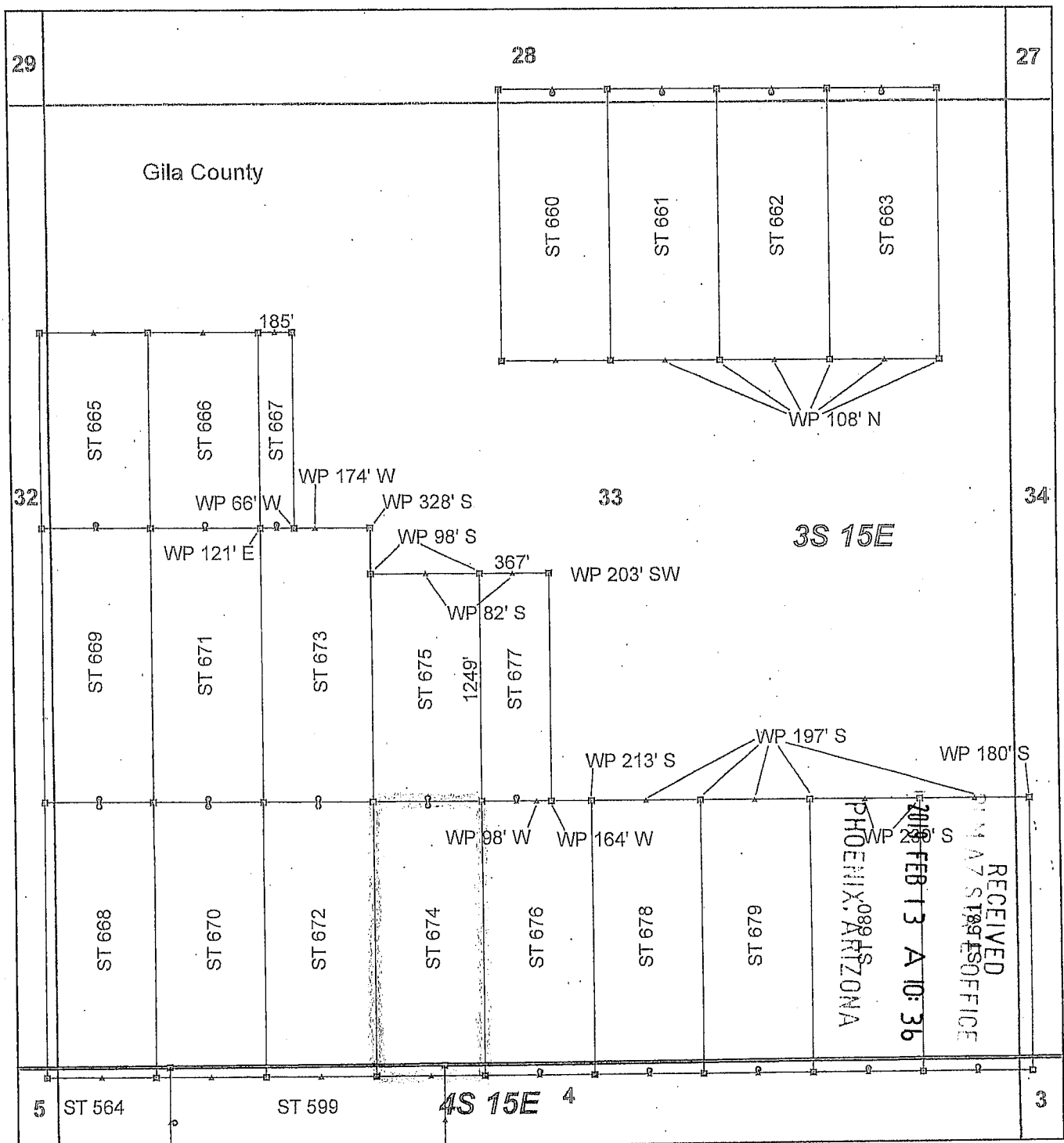
KENNECOTT EXPLORATION COMPANY



By: Erik Best, its Operating Officer

RECEIVED
GILA COUNTY STATE OFFICE
2019 FEB 13 A 10:36
PHOENIX, ARIZONA

AMC453768



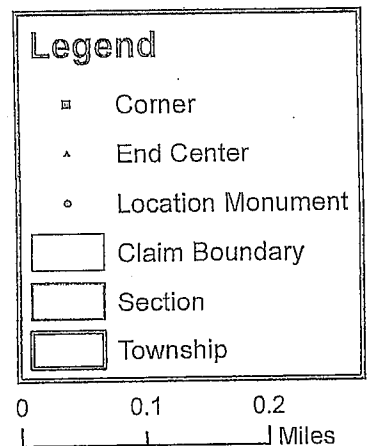
Steamboat Claim Block, Arizona - Map 3

Steamboat - ST Lode Mining Claims
 T3S and T4S, R15E G&SRM
 Gila and Pinal Counties, Arizona
 Located January 11 - 19, 2019

Monuments are 1-1/2" by 1-1/2" by 5' Wood Posts projecting at least four feet above the ground. Location Monuments are set 20' inside the Endline along the center of each claim, and are 1500' long X 600' wide unless otherwise depicted and as detailed in the attached Certificate of Location.

TIE POINT: The location monument of claims ST 015 - ST 599 is tied to the northeast corner of Section 33, while the location monument of claims ST 600 - ST 677 and STC 001 - STC 042 is tied to the northeast corner of Section 28, Township 3S, Range 15E, G&SRM, Gila County, Arizona, its distance as shown on the attached Certificate of Location. Bearings and distance are grid north.

Any overlap onto pre-existing lode claims, or Private Land, is acknowledged as non-locatable, and any overlapping portion is acknowledged as invalid.



Claims Filed By-
 Kennecott Exploration Company
 2640 West 1700 South
 Salt Lake City, UT 84104

When recorded return to:
Kennecott Exploration Company – Land Dept.
2640 West 1700 South
Salt Lake City, UT 84104

ARIZONA NOTICE OF LOCATION
(LODE CLAIM)

NOTICE IS HEREBY GIVEN THAT KENNECOTT EXPLORATION COMPANY, whose mailing address is 2640 West 1700 South, Salt Lake City, Utah 84104 by its undersigned officer, makes this location of the ST 675 Lode Mining Claim, in Gila County, Arizona.

The general course of the claim is from the North to South, and said claim is within the:

<u>Quarter</u>	<u>Section</u>	<u>Township</u>	<u>Range</u>
SW	33	3S	15E
NW	33	3S	15E

Gila County, Arizona, G&SRM.

This claim is 1248 feet in length and 600 feet in width. This Notice of Location is posted on the centerline of the claim. The claim runs from the location monument on which this notice is posted 1228 feet in a northerly direction to the North endline, and 20 feet in a southerly direction to the South endline. The claim boundaries are marked by six monuments, one at each corner and one at the center of each endline. The location monument on which this notice is posted is situated within Section 33, T3S, R15E, Gila County, Arizona, G&SRM, and is approximately 3223 feet West and 9041 feet South from the NE corner of Section 28, T3S, R15E, Gila County, Arizona, G&SRM. WP is 82' S N EC; WP is 98' S NE COR; WP is 98' S NW COR. Any overlaps onto pre-existing lode claims, private or State Land are acknowledged as pre-existing rights and that portion of said overlap is acknowledged as invalid.

The undersigned claims the ground as depicted on the map that is attached to a copy of this Notice of Location filed in the office of the Recorder, Gila County, Arizona.

The claim has been monumented in accordance with State and Federal law. Corner, end centers and location monuments are posts, 1-1/2" x 1-1/2" x 5' projecting at least 4' above the ground.

Located, dated and posted on the ground this 12th day of January, 2019.

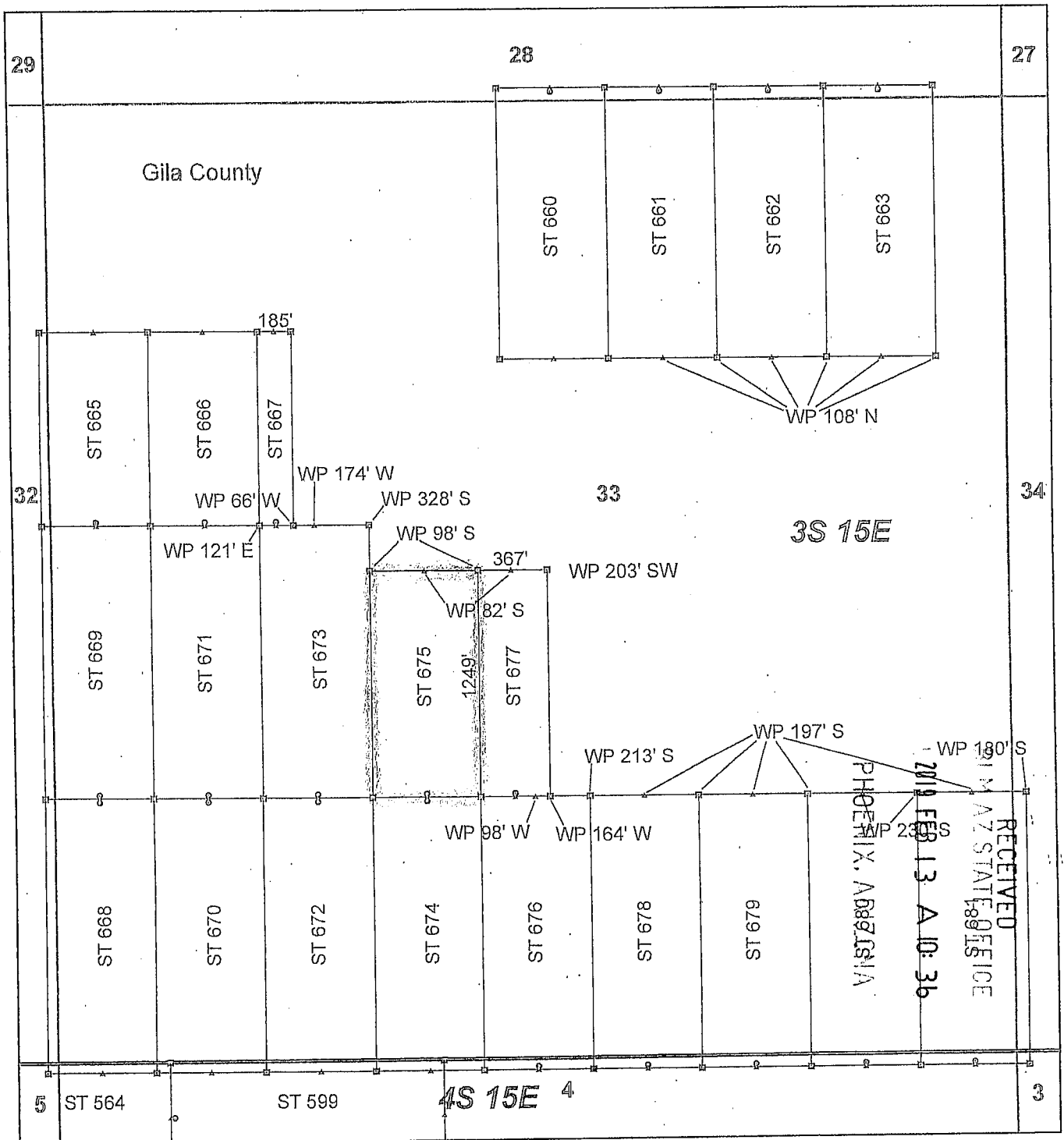
KENNECOTT EXPLORATION COMPANY



By: Erik Best, its Operating Officer

RECEIVED
P. M. AZ STATE OFFICE
2019 FEB 13 A 10:36
PHOENIX, ARIZONA

AMC453769



Steamboat Claim Block, Arizona - Map 3

Steamboat - ST Lode Mining Claims
 T3S and T4S, R15E G&SRM
 Gila and Pinal Counties, Arizona
 Located January 11 - 19, 2019

Monuments are 1-1/2" by 1-1/2" by 5' Wood Posts projecting at least four feet above the ground. Location Monuments are set 20' inside the Endline along the center of each claim, and are 1500' long X 600' wide unless otherwise depicted and as detailed in the attached Certificate of Location.

TIE POINT: The location monument of claims ST 015 - ST 599 is tied to the northeast corner of Section 33, while the location monument of claims ST 600 - ST 677 and STC 001 - STC 042 is tied to the northeast corner of Section 28, Township 3S, Range 15E, G&SRM, Gila County, Arizona, its distance as shown on the attached Certificate of Location. Bearings and distance are grid north.

Any overlap onto pre-existing lode claims, or Private Land, is acknowledged as non-locatable, and any overlapping portion is acknowledged as invalid.



Legend	
▣	Corner
▲	End Center
●	Location Monument
▭	Claim Boundary
▭	Section
▭	Township

0 0.1 0.2 Miles

AN0453769

Claims Filed By-
 Kennecott Exploration Company
 2640 West 1700 South
 Salt Lake City, UT 84104

When recorded return to:
Kennecott Exploration Company – Land Dept.
2640 West 1700 South
Salt Lake City, UT 84104

ARIZONA NOTICE OF LOCATION
(LODE CLAIM)

NOTICE IS HEREBY GIVEN THAT KENNECOTT EXPLORATION COMPANY, whose mailing address is 2640 West 1700 South, Salt Lake City, Utah 84104 by its undersigned officer, makes this location of the ST 676 Lode Mining Claim, in Gila County, Arizona.

The general course of the claim is from the North to South, and said claim is within the:

<u>Quarter</u>	<u>Section</u>	<u>Township</u>	<u>Range</u>
NW	4	4S	15E
NE	4	4S	15E
SW	33	3S	15E
SE	33	3S	15E

Gila County, Arizona, G&SRM.


This claim is 1500 feet in length and 600 feet in width. This Notice of Location is posted on the centerline of the claim. The claim runs from the location monument on which this notice is posted 1480 feet in a northerly direction to the North endline, and 20 feet in a southerly direction to the South endline. The claim boundaries are marked by six monuments, one at each corner and one at the center of each endline. The location monument on which this notice is posted is situated within Section 4, T4S, R15E, Gila County, Arizona, G&SRM, and is approximately 2623 feet West and 10541 feet South from the NE corner of Section 28, T3S, R15E, Gila County, Arizona, G&SRM. WP is 213' S NE COR; WP is 98' W N EC. Any overlaps onto pre-existing lode claims, private or State Land are acknowledged as pre-existing rights and that portion of said overlap is acknowledged as invalid.

The undersigned claims the ground as depicted on the map that is attached to a copy of this Notice of Location filed in the office of the Recorder, Gila County, Arizona.

The claim has been monumented in accordance with State and Federal law. Corner, end centers and location monuments are posts, 1-1/2" x 1-1/2" x 5' projecting at least 4' above the ground.

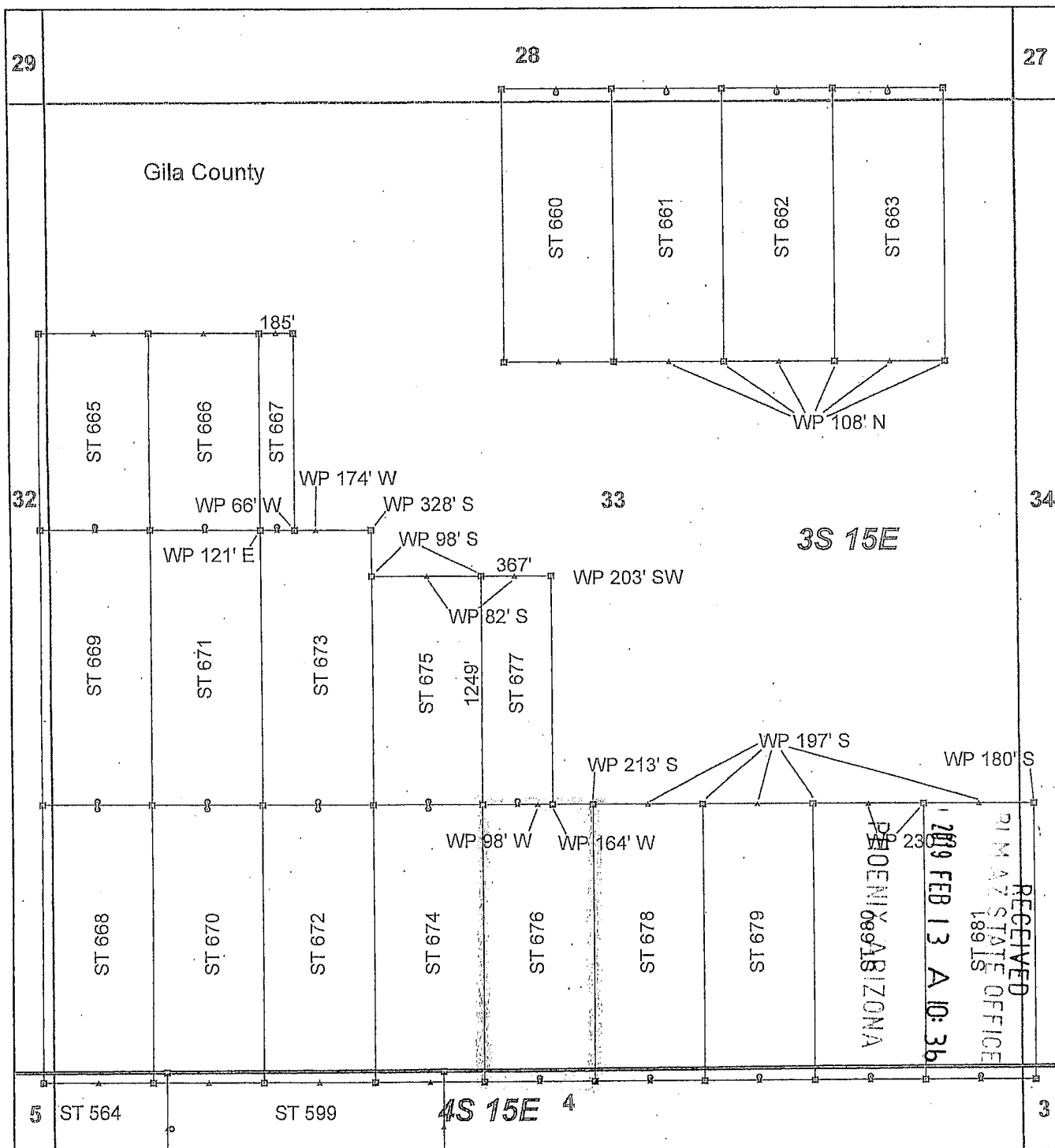
Located, dated and posted on the ground this 12th day of January, 2019.

KENNECOTT EXPLORATION COMPANY


By: Erik Best, its Operating Officer

RECEIVED
PLM AZ STATE OFFICE
2019 FEB 13 A 10:36
PHOENIX, ARIZONA

AMC453770



Steamboat Claim Block, Arizona - Map 3

Steamboat - ST Lode Mining Claims
 T3S and T4S, R15E G&SRM
 Gila and Pinal Counties, Arizona
 Located January 11 - 19, 2019

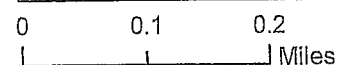
Monuments are 1-1/2" by 1-1/2" by 5' Wood Posts projecting at least four feet above the ground. Location Monuments are set 20' inside the Endline along the center of each claim, and are 1500' long X 600' wide unless otherwise depicted and as detailed in the attached Certificate of Location.

TIE POINT: The location monument of claims ST 015 - ST 599 is tied to the northeast corner of Section 33, while the location monument of claims ST 600 - ST 677 and STC 001 - STC 042 is tied to the northeast corner of Section 28, Township 3S, Range 15E, G&SRM, Gila County, Arizona, its distance as shown on the attached Certificate of Location. Bearings and distance are grid north.

Any overlap onto pre-existing lode claims, or Private Land, is acknowledged as non-locatable, and any overlapping portion is acknowledged as invalid.

Legend

- ▣ Corner
- ▲ End Center
- Location Monument
- ▭ Claim Boundary
- ▭ Section
- ▭ Township



AMC 453770

Claims Filed By:
 Kennecott Exploration Company
 2640 West 1700 South
 Salt Lake City, UT 84104

When recorded return to:
Kennecott Exploration Company – Land Dept.
2640 West 1700 South
Salt Lake City, UT 84104

ARIZONA NOTICE OF LOCATION
(LODE CLAIM)

NOTICE IS HEREBY GIVEN THAT KENNECOTT EXPLORATION COMPANY, whose mailing address is 2640 West 1700 South, Salt Lake City, Utah 84104 by its undersigned officer, makes this location of the ST 677 Lode Mining Claim, in Gila County, Arizona.

The general course of the claim is from the North to South, and said claim is within the:

<u>Quarter</u>	<u>Section</u>	<u>Township</u>	<u>Range</u>
SW	33	3S	15E
SE	33	3S	15E
NE	33	3S	15E
NW	33	3S	15E

Gila County, Arizona, G&SRM.


This claim is 1248 feet in length and 382 feet in width. This Notice of Location is posted on the centerline of the claim. The claim runs from the location monument on which this notice is posted 1228 feet in a northerly direction to the North endline, and 20 feet in a southerly direction to the South endline. The claim boundaries are marked by six monuments, one at each corner and one at the center of each endline. The location monument on which this notice is posted is situated within Section 33, T3S, R15E, Gila County, Arizona, G&SRM, and is approximately 2732 feet West and 9041 feet South from the NE corner of Section 28, T3S, R15E, Gila County, Arizona, G&SRM. WP is 82' S N EC; WP is 98' S NW COR; WP is 203' SW NE COR; WP is 164' W SE COR. Any overlaps onto pre-existing lode claims, private or State Land are acknowledged as pre-existing rights and that portion of said overlap is acknowledged as invalid.

The undersigned claims the ground as depicted on the map that is attached to a copy of this Notice of Location filed in the office of the Recorder, Gila County, Arizona.

The claim has been monumented in accordance with State and Federal law. Corner, end centers and location monuments are posts, 1-1/2" x 1-1/2" x 5' projecting at least 4' above the ground.

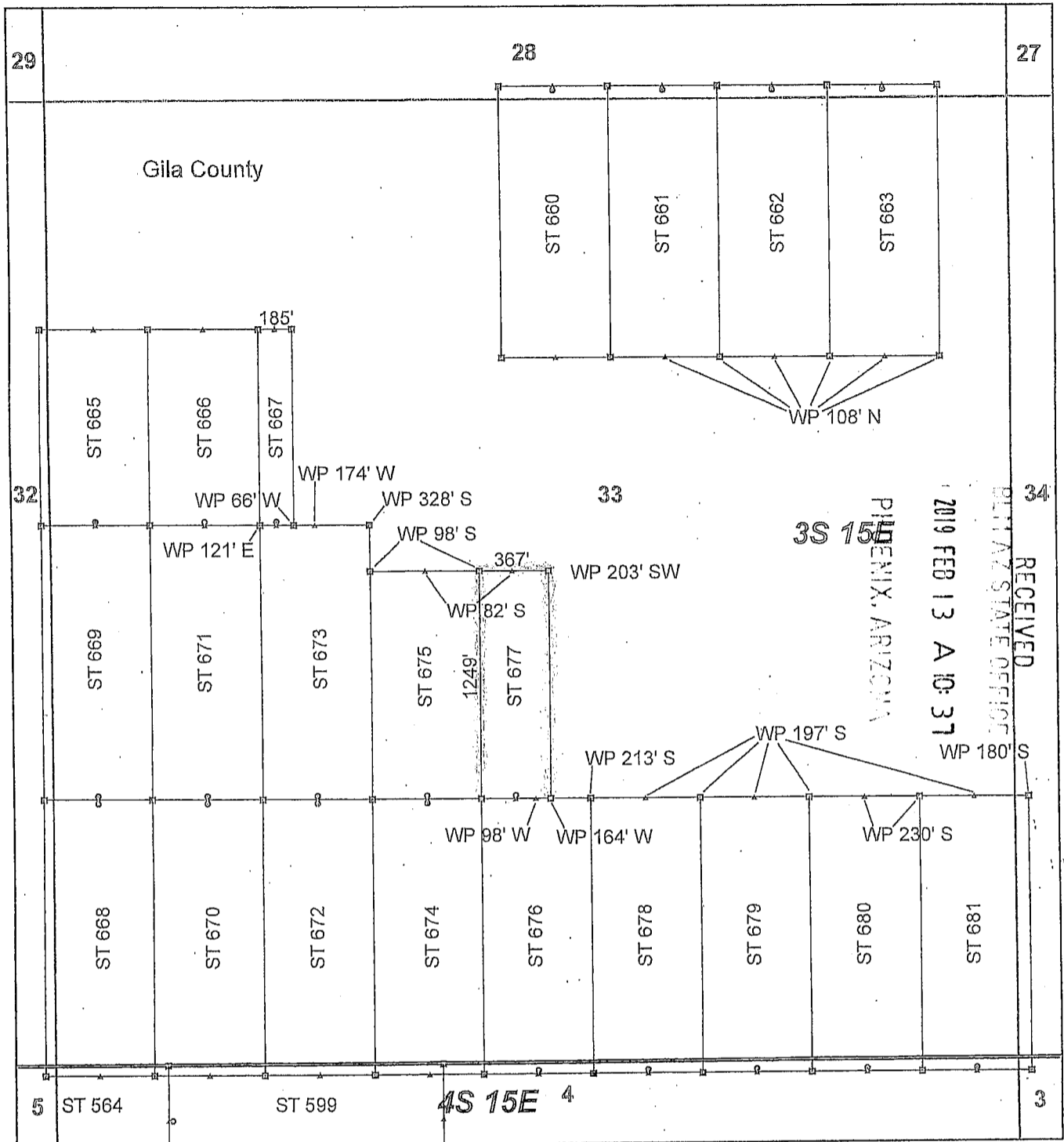
Located, dated and posted on the ground this 12th day of January, 2019.

KENNECOTT EXPLORATION COMPANY


By: Erik Best, its Operating Officer

RECEIVED
GILA COUNTY STATE OFFICE
2019 FEB 13 A 10: 37
PHOENIX, ARIZONA

AMC453771



Steamboat Claim Block, Arizona - Map 3


Steamboat - ST Lode Mining Claims
 T3S and T4S, R15E G&SRM
 Gila and Pinal Counties, Arizona
 Located January 11 - 19, 2019

Monuments are 1-1/2" by 1-1/2" by 5' Wood Posts projecting at least four feet above the ground. Location Monuments are set 20' inside the Endline along the center of each claim, and are 1500' long X 600' wide unless otherwise depicted and as detailed in the attached Certificate of Location.

TIE POINT: The location monument of claims ST 015 - ST 599 is tied to the northeast corner of Section 33, while the location monument of claims ST 600 - ST 677 and STC 001 - STC 042 is tied to the northeast corner of Section 28, Township 3S, Range 15E, G&SRM, Gila County, Arizona, its distance as shown on the attached Certificate of Location. Bearings and distance are grid north.

Any overlap onto pre-existing lode claims, or Private Land, is acknowledged as non-locatable, and any overlapping portion is acknowledged as invalid.

Legend	
■	Corner
▲	End Center
●	Location Monument
□	Claim Boundary
▭	Section
▭	Township



AMC4537711

Claims Filed By-
 Kennecott Exploration Company
 2640 West 1700 South
 Salt Lake City, UT 84104

When recorded return to:
Kennecott Exploration Company – Land Dept.
2640 West 1700 South
Salt Lake City, UT 84104

ARIZONA NOTICE OF LOCATION
(LODE CLAIM)

NOTICE IS HEREBY GIVEN THAT KENNECOTT EXPLORATION COMPANY, whose mailing address is 2640 West 1700 South, Salt Lake City, Utah 84104 by its undersigned officer, makes this location of the ST 678 Lode Mining Claim, in Gila County, Arizona.

The general course of the claim is from the North to South, and said claim is within the:

<u>Quarter</u>	<u>Section</u>	<u>Township</u>	<u>Range</u>
NE	4	4S	15E
SE	33	3S	15E

Gila County, Arizona, G&SRM.


This claim is 1500 feet in length and 600 feet in width. This Notice of Location is posted on the centerline of the claim. The claim runs from the location monument on which this notice is posted 1480 feet in a northerly direction to the North endline, and 20 feet in a southerly direction to the South endline. The claim boundaries are marked by six monuments, one at each corner and one at the center of each endline. The location monument on which this notice is posted is situated within Section 4, T4S, R15E, Gila County, Arizona, G&SRM, and is approximately 2023 feet West and 10541 feet South from the NE corner of Section 28, T3S, R15E, Gila County, Arizona, G&SRM. WP is 213' S NW COR; WP is 197' S NE COR; WP is 197' S N EC. Any overlaps onto pre-existing lode claims, private or State Land are acknowledged as pre-existing rights and that portion of said overlap is acknowledged as invalid.

The undersigned claims the ground as depicted on the map that is attached to a copy of this Notice of Location filed in the office of the Recorder, Gila County, Arizona.

The claim has been monumented in accordance with State and Federal law. Corner, end centers and location monuments are posts, 1-1/2" x 1-1/2" x 5' projecting at least 4' above the ground.

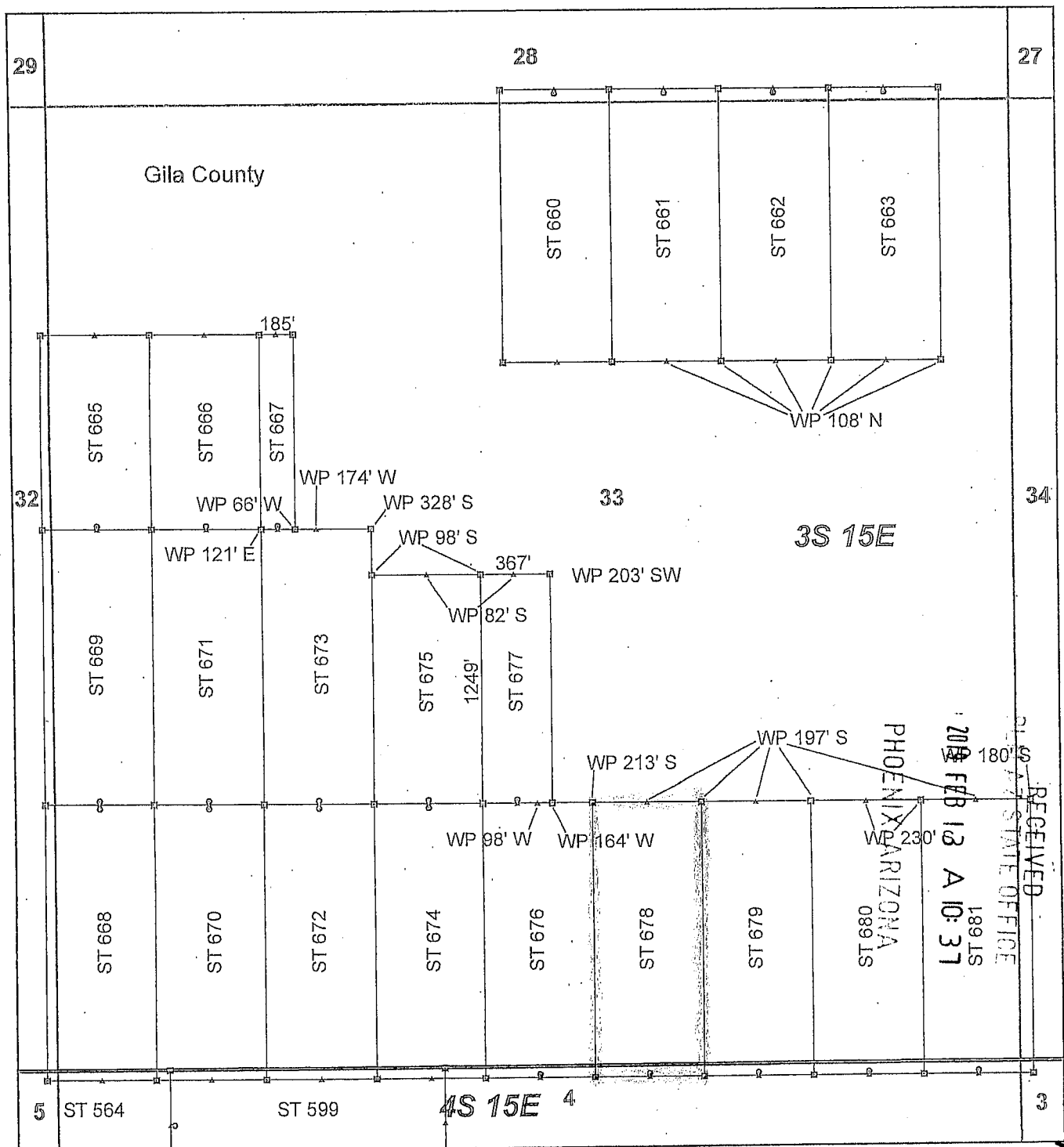
Located, dated and posted on the ground this 12th day of January, 2019.

KENNECOTT EXPLORATION COMPANY


By: Erik Best, its Operating Officer

RECEIVED
GILA COUNTY STATE OFFICE
2019 FEB 13 A 10: 37
PHOENIX, ARIZONA

AMC453772



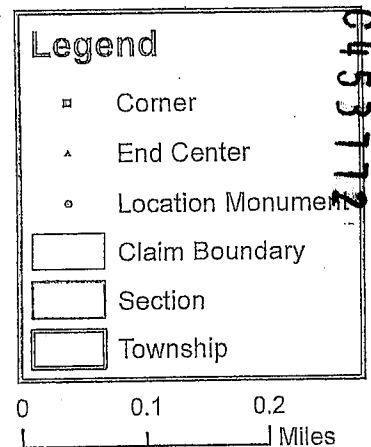
Steamboat Claim Block, Arizona - Map 3

Steamboat - ST Lode Mining Claims
 T3S and T4S, R15E G&SRM
 Gila and Pinal Counties, Arizona
 Located January 11 - 19, 2019

Monuments are 1-1/2" by 1-1/2" by 5' Wood Posts projecting at least four feet above the ground. Location Monuments are set 20' inside the Endline along the center of each claim, and are 1500' long X 600' wide unless otherwise depicted and as detailed in the attached Certificate of Location.

TIE POINT: The location monument of claims ST 015 - ST 599 is tied to the northeast corner of Section 33, while the location monument of claims ST 600 - ST 677 and STC 001 - STC 042 is tied to the northeast corner of Section 28, Township 3S, Range 15E, G&SRM, Gila County, Arizona, its distance as shown on the attached Certificate of Location. Bearings and distance are grid north.

Any overlap onto pre-existing lode claims, or Private Land, is acknowledged as non-locatable, and any overlapping portion is acknowledged as invalid.



Claims Filed By-
 Kennecott Exploration Company
 2640 West 1700 South
 Salt Lake City, UT 84104

AM0453712

RECEIVED
 ARIZONA STATE OFFICE
 189 TS
 2019 FEB 13 A 10:37

When recorded return to:
Kennecott Exploration Company – Land Dept.
2640 West 1700 South
Salt Lake City, UT 84104

ARIZONA NOTICE OF LOCATION
(LODE CLAIM)

NOTICE IS HEREBY GIVEN THAT KENNECOTT EXPLORATION COMPANY, whose mailing address is 2640 West 1700 South, Salt Lake City, Utah 84104 by its undersigned officer, makes this location of the ST 679 Lode Mining Claim, in Gila County, Arizona.

The general course of the claim is from the North to South, and said claim is within the:

<u>Quarter</u>	<u>Section</u>	<u>Township</u>	<u>Range</u>
NE	4	4S	15E
SE	33	3S	15E

Gila County, Arizona, G&SRM.


This claim is 1500 feet in length and 600 feet in width. This Notice of Location is posted on the centerline of the claim. The claim runs from the location monument on which this notice is posted 1480 feet in a northerly direction to the North endline, and 20 feet in a southerly direction to the South endline. The claim boundaries are marked by six monuments, one at each corner and one at the center of each endline. The location monument on which this notice is posted is situated within Section 4, T4S, R15E, Gila County, Arizona, G&SRM, and is approximately 1423 feet West and 10541 feet South from the NE corner of Section 28, T3S, R15E, Gila County, Arizona, G&SRM. WP is 197' S NW COR; WP is 197' S NE COR; WP is 197' S N EC. Any overlaps onto pre-existing lode claims, private or State Land are acknowledged as pre-existing rights and that portion of said overlap is acknowledged as invalid.

The undersigned claims the ground as depicted on the map that is attached to a copy of this Notice of Location filed in the office of the Recorder, Gila County, Arizona.

The claim has been monumented in accordance with State and Federal law. Corner, end centers and location monuments are posts, 1-1/2" x 1-1/2" x 5' projecting at least 4' above the ground.

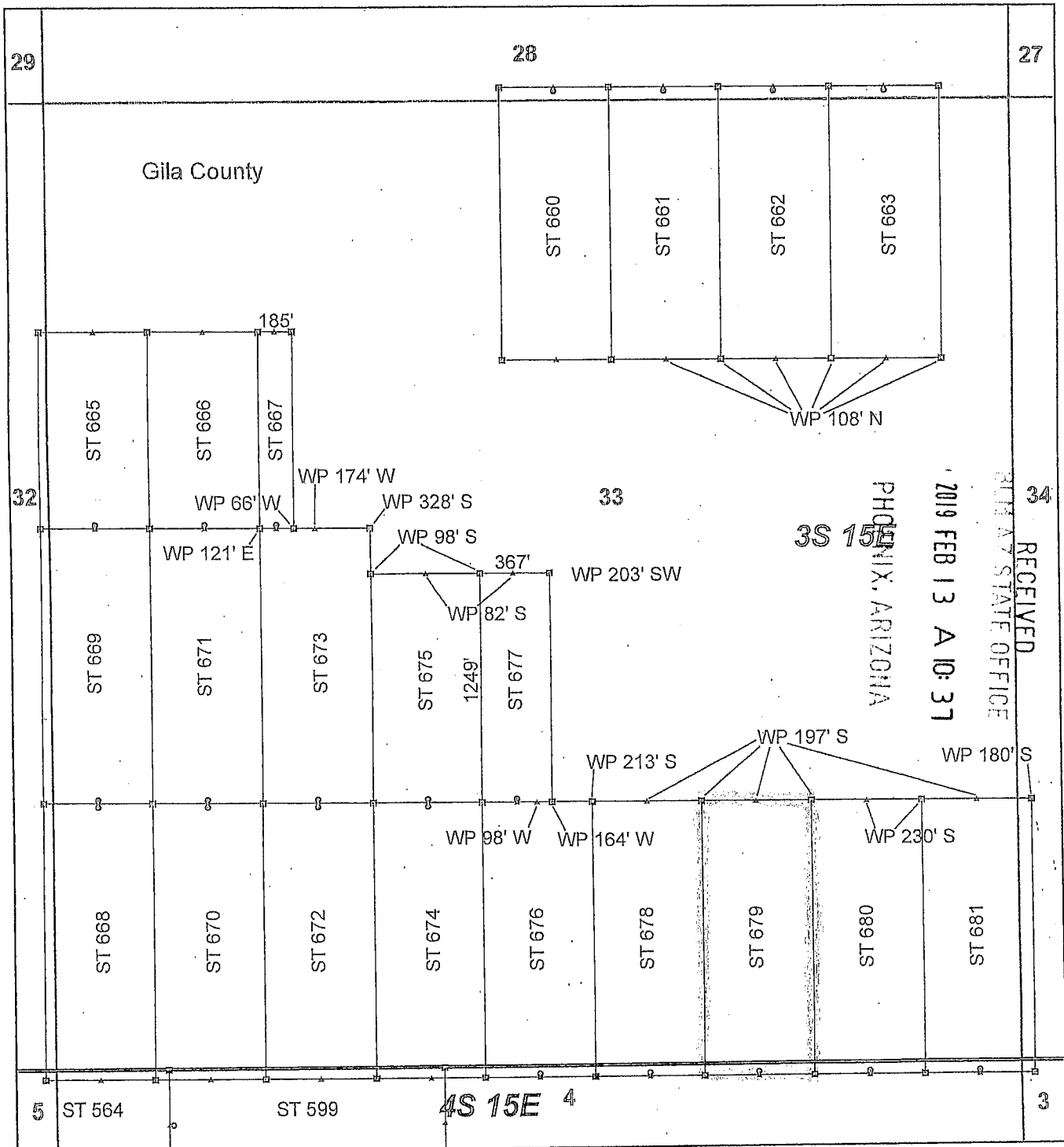
Located, dated and posted on the ground this 12th day of January, 2019.

KENNECOTT EXPLORATION COMPANY


By: Erik Best, its Operating Officer

RECEIVED
P. M. AZ. STATE OFFICE
2019 FEB 13 A 10: 37
PHOENIX, ARIZONA

AM0453713



Steamboat Claim Block, Arizona - Map 3

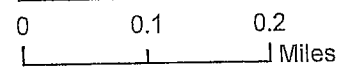
Steamboat - ST Lode Mining Claims
 T3S and T4S, R15E G&SRM
 Gila and Pinal Counties, Arizona
 Located January 11 - 19, 2019

Monuments are 1-1/2" by 1-1/2" by 5' Wood Posts projecting at least four feet above the ground. Location Monuments are set 20' inside the Endline along the center of each claim, and are 1500' long X 600' wide unless otherwise depicted and as detailed in the attached Certificate of Location.

TIE POINT: The location monument of claims ST 015 - ST 599 is tied to the northeast corner of Section 33, while the location monument of claims ST 600 - ST 677 and STC 001 - STC 042 is tied to the northeast corner of Section 28, Township 3S, Range 15E, G&SRM, Gila County, Arizona, its distance as shown on the attached Certificate of Location. Bearings and distance are grid north.

Any overlap onto pre-existing lode claims, or Private Land, is acknowledged as non-locatable, and any overlapping portion is acknowledged as invalid.

Legend	
■	Corner
▲	End Center
●	Location Monument
	Claim Boundary
	Section
	Township



Claims Filed By-
 Kennecott Exploration Company
 2640 West 1700 South
 Salt Lake City, UT 84104

When recorded return to:
Kennecott Exploration Company – Land Dept.
2640 West 1700 South
Salt Lake City, UT 84104

ARIZONA NOTICE OF LOCATION
(LODE CLAIM)

NOTICE IS HEREBY GIVEN THAT KENNECOTT EXPLORATION COMPANY, whose mailing address is 2640 West 1700 South, Salt Lake City, Utah 84104 by its undersigned officer, makes this location of the ST 680 Lode Mining Claim, in Gila County, Arizona.

The general course of the claim is from the North to South, and said claim is within the:

<u>Quarter</u>	<u>Section</u>	<u>Township</u>	<u>Range</u>
NE	4	4S	15E
SE	33	3S	15E

Gila County, Arizona, G&SRM.


This claim is 1500 feet in length and 600 feet in width. This Notice of Location is posted on the centerline of the claim. The claim runs from the location monument on which this notice is posted 1480 feet in a northerly direction to the North endline, and 20 feet in a southerly direction to the South endline. The claim boundaries are marked by six monuments, one at each corner and one at the center of each endline. The location monument on which this notice is posted is situated within Section 4, T4S, R15E, Gila County, Arizona, G&SRM, and is approximately 823 feet West and 10541 feet South from the NE corner of Section 28, T3S, R15E, Gila County, Arizona, G&SRM. WP is 197' S NW COR; WP is 230' S NE COR; WP is 230' S N EC. Any overlaps onto pre-existing lode claims, private or State Land are acknowledged as pre-existing rights and that portion of said overlap is acknowledged as invalid.

The undersigned claims the ground as depicted on the map that is attached to a copy of this Notice of Location filed in the office of the Recorder, Gila County, Arizona.

The claim has been monumented in accordance with State and Federal law. Corner, end centers and location monuments are posts, 1-1/2" x 1-1/2" x 5' projecting at least 4' above the ground.

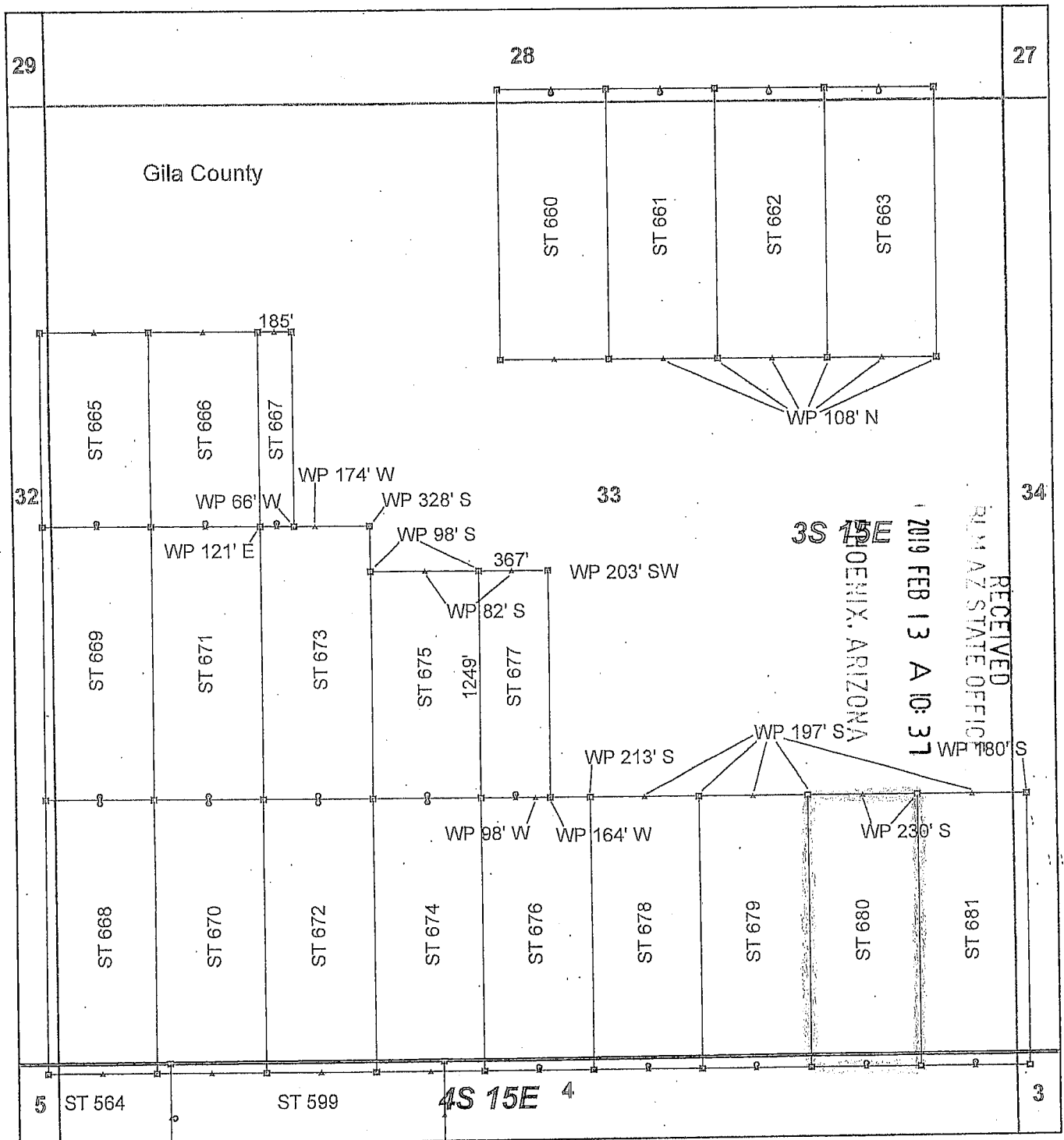
Located, dated and posted on the ground this 12th day of January, 2019.

KENNECOTT EXPLORATION COMPANY


By: Erik Best, its Operating Officer

RECEIVED
2019 FEB 13 A 10:37
PHOENIX, ARIZONA
STATE OFFICE

AMC 453774



AM04531714

Steamboat Claim Block, Arizona - Map 3

Steamboat - ST Lode Mining Claims
 T3S and T4S, R15E G&SRM
 Gila and Pinal Counties, Arizona
 Located January 11 - 19, 2019


Monuments are 1-1/2" by 1-1/2" by 5' Wood Posts projecting at least four feet above the ground. Location Monuments are set 20' inside the Endline along the center of each claim, and are 1500' long X 600' wide unless otherwise depicted and as detailed in the attached Certificate of Location.

TIE POINT: The location monument of claims ST 015 - ST 599 is tied to the northeast corner of Section 33, while the location monument of claims ST 600 - ST 677 and STC 001 - STC 042 is tied to the northeast corner of Section 28, Township 3S, Range 15E, G&SRM, Gila County, Arizona, its distance as shown on the attached Certificate of Location. Bearings and distance are grid north.

Any overlap onto pre-existing lode claims, or Private Land, is acknowledged as non-locatable, and any overlapping portion is acknowledged as invalid.

Legend

- ▣ Corner
- ▲ End Center
- Location Monument
- ▭ Claim Boundary
- ▭ Section
- ▭ Township



Claims Filed By-
 Kennecott Exploration Company
 2640 West 1700 South
 Salt Lake City, UT 84104

When recorded return to:
Kennecott Exploration Company – Land Dept.
2640 West 1700 South
Salt Lake City, UT 84104

ARIZONA NOTICE OF LOCATION
(LODE CLAIM)

NOTICE IS HEREBY GIVEN THAT KENNECOTT EXPLORATION COMPANY, whose mailing address is 2640 West 1700 South, Salt Lake City, Utah 84104 by its undersigned officer, makes this location of the ST 681 Lode Mining Claim, in Gila County, Arizona.

The general course of the claim is from the North to South, and said claim is within the:

<u>Quarter</u>	<u>Section</u>	<u>Township</u>	<u>Range</u>
NE	4	4S	15E
NW	3	4S	15E
SE	33	3S	15E
SW	34	3S	15E

Gila County, Arizona, G&SRM.

This claim is 1500 feet in length and 600 feet in width. This Notice of Location is posted on the centerline of the claim. The claim runs from the location monument on which this notice is posted 1480 feet in a northerly direction to the North endline, and 20 feet in a southerly direction to the South endline. The claim boundaries are marked by six monuments, one at each corner and one at the center of each endline. The location monument on which this notice is posted is situated within Section 4, T4S, R15E, Gila County, Arizona, G&SRM, and is approximately 223 feet West and 10541 feet South from the NE corner of Section 28, T3S, R15E, Gila County, Arizona, G&SRM. WP is 230' S NW COR; WP is 180' S NE COR; WP is 197' S N EC. Any overlaps onto pre-existing lode claims, private or State Land are acknowledged as pre-existing rights and that portion of said overlap is acknowledged as invalid.

The undersigned claims the ground as depicted on the map that is attached to a copy of this Notice of Location filed in the office of the Recorder, Gila County, Arizona.

The claim has been monumented in accordance with State and Federal law. Corner, end centers and location monuments are posts, 1-1/2" x 1-1/2" x 5' projecting at least 4' above the ground.

Located, dated and posted on the ground this 12th day of January, 2019.

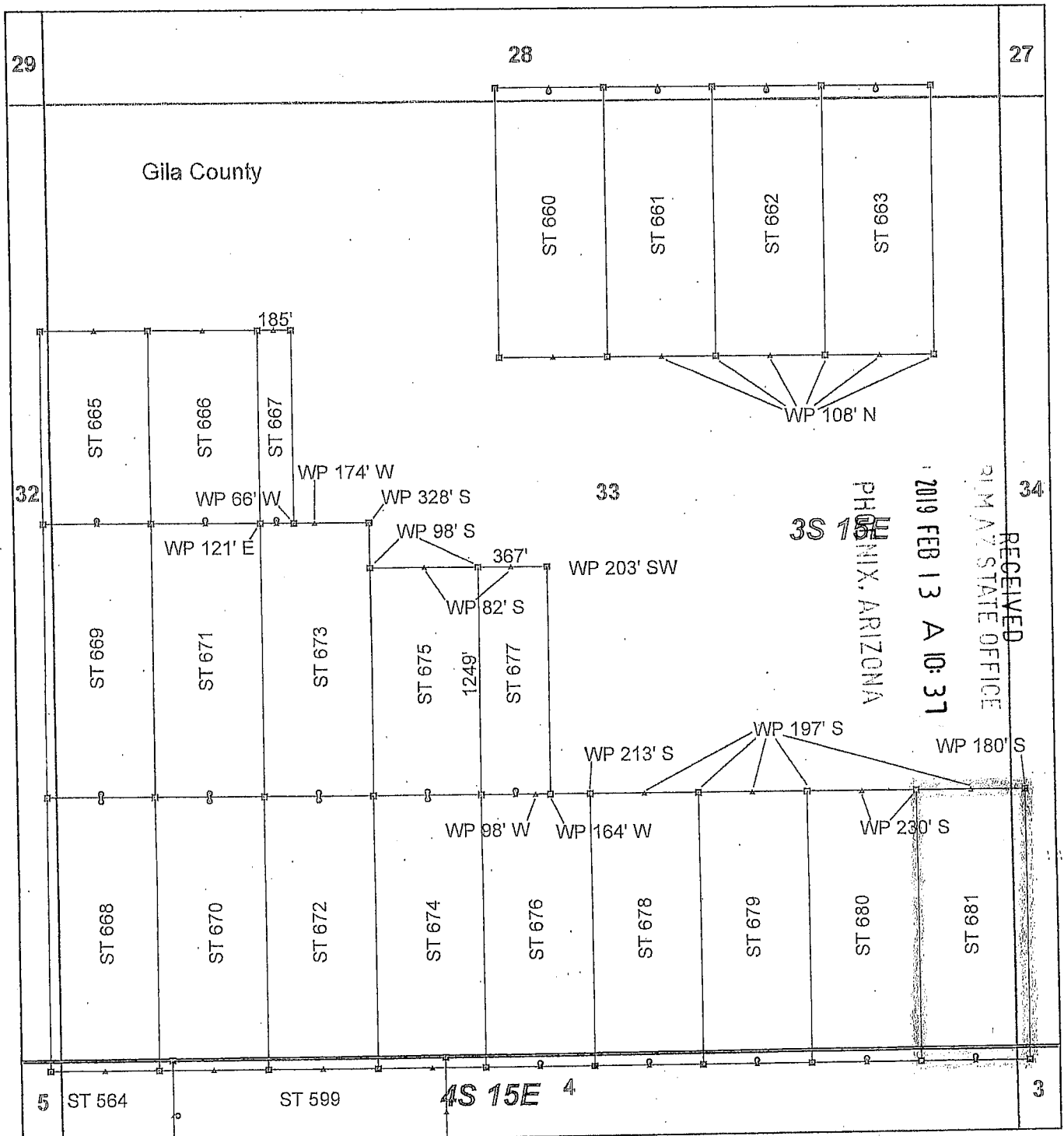
KENNECOTT EXPLORATION COMPANY



By: Erik Best, its Operating Officer

RECEIVED
PHOENIX STATE OFFICE
2019 FEB 13 A 10:37
PHOENIX, ARIZONA

AMC453775



Steamboat Claim Block, Arizona - Map 3

Steamboat - ST Lode Mining Claims
 T3S and T4S, R15E G&SRM
 Gila and Pinal Counties, Arizona
 Located January 11 - 19, 2019

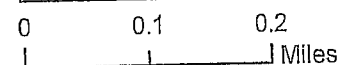
Monuments are 1-1/2" by 1-1/2" by 5' Wood Posts projecting at least four feet above the ground. Location Monuments are set 20' inside the Endline along the center of each claim, and are 1500' long X 600' wide unless otherwise depicted and as detailed in the attached Certificate of Location.

TIE POINT: The location monument of claims ST 015 - ST 599 is tied to the northeast corner of Section 33, while the location monument of claims ST 600 - ST 677 and STC 001 - STC 042 is tied to the northeast corner of Section 28, Township 3S, Range 15E, G&SRM, Gila County, Arizona, its distance as shown on the attached Certificate of Location. Bearings and distance are grid north.

Any overlap onto pre-existing lode claims, or Private Land, is acknowledged as non-locatable, and any overlapping portion is acknowledged as invalid.

Legend

- ▣ Corner
- ▲ End Center
- Location Monument
- ▭ Claim Boundary
- ▭ Section
- ▭ Township



Claims Filed By-
 Kennecott Exploration Company
 2640 West 1700 South
 Salt Lake City, UT 84104

When recorded return to:
Kennecott Exploration Company – Land Dept.
2640 West 1700 South
Salt Lake City, UT 84104

ARIZONA NOTICE OF LOCATION
(LODE CLAIM)

NOTICE IS HEREBY GIVEN THAT KENNECOTT EXPLORATION COMPANY, whose mailing address is 2640 West 1700 South, Salt Lake City, Utah 84104 by its undersigned officer, makes this location of the STC 001 Lode Mining Claim, in Gila County, Arizona.

The general course of the claim is from the North to South, and said claim is within the:

<u>Quarter</u>	<u>Section</u>	<u>Township</u>	<u>Range</u>
NE	30	3S	15E
SE	19	3S	15E
SW	20	3S	15E
NW	29	3S	15E

Gila County, Arizona, G&SRM.

This claim is 1500 feet in length and 600 feet in width. This Notice of Location is posted on the centerline of the claim. The claim runs from the location monument on which this notice is posted 1480 feet in a northerly direction to the North endline, and 20 feet in a southerly direction to the South endline. The claim boundaries are marked by six monuments, one at each corner and one at the center of each endline. The location monument on which this notice is posted is situated within Section 30, T3S, R15E, Gila County, Arizona, G&SRM, and is approximately 10786 feet West and 1502 feet South from the NE corner of Section 28, T3S, R15E, Gila County, Arizona, G&SRM. Any overlaps onto pre-existing lode claims, private or State Land are acknowledged as pre-existing rights and that portion of said overlap is acknowledged as invalid.

The undersigned claims the ground as depicted on the map that is attached to a copy of this Notice of Location filed in the office of the Recorder, Gila County, Arizona.

The claim has been monumented in accordance with State and Federal law. Corner, end centers and location monuments are posts, 1-1/2" x 1-1/2" x 5' projecting at least 4' above the ground.

Located, dated and posted on the ground this 12th day of January, 2019.

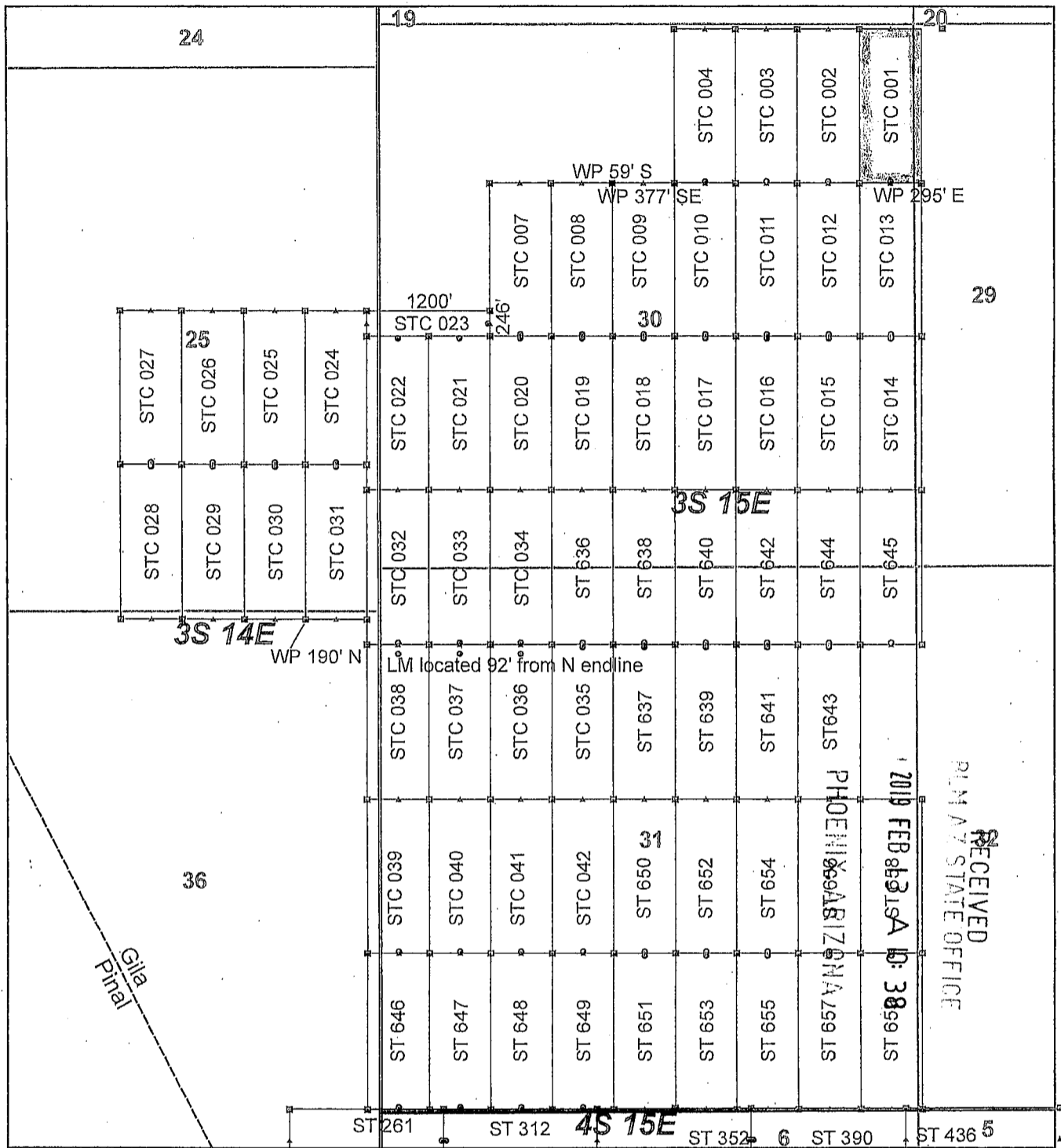
KENNECOTT EXPLORATION COMPANY



By: Erik Best, its Operating Officer

RECEIVED
DEPARTMENT OF STATE OFFICE
2019 FEB 13 A 10:38
PHOENIX, ARIZONA

AMC 453776



Steamboat Claim Block, Arizona - Map 2

Steamboat - ST Lode Mining Claims
 T3S and T4S; R14E and R15E G&SRM
 Gila and Pinal Counties, Arizona
 Located January 11 - 19, 2019

Monuments are 1-1/2" by 1-1/2" by 5' Wood Posts projecting at least four feet above the ground. Location Monuments are set 20' inside the Endline along the center of each claim, and are 1500' long X 600' wide unless otherwise depicted and as detailed in the attached Certificate of Location.

TIE POINT: The location monument of claims ST 015 - ST 599 is tied to the northeast corner of Section 33, while the location monument of claims ST 600 - ST 677 and STC 001 - STC 042 is tied to the northeast corner of Section 28, Township 3S, Range 15E, G&SRM, Gila County, Arizona, its distance as shown on the attached Certificate of Location. Bearings and distance are grid north.

Any overlap onto pre-existing lode claims, or Private Land, is acknowledged as non-locatable, and any overlapping portion is acknowledged as invalid.

Legend

- ▣ Corner
- ▲ End Center
- Location Monument
- County Line
- Claim Boundary
- Section
- Township

0 0.2 0.4 Miles

Claims Filed By-
 Kennecott Exploration Company
 2640 West 1700 South
 Salt Lake City, UT 84104

AMC453776

When recorded return to:
Kennecott Exploration Company – Land Dept.
2640 West 1700 South
Salt Lake City, UT 84104

ARIZONA NOTICE OF LOCATION
(LODE CLAIM)

NOTICE IS HEREBY GIVEN THAT KENNECOTT EXPLORATION COMPANY, whose mailing address is 2640 West 1700 South, Salt Lake City, Utah 84104 by its undersigned officer, makes this location of the STC 002 Lode Mining Claim, in Gila County, Arizona.

The general course of the claim is from the North to South, and said claim is within the:

<u>Quarter</u>	<u>Section</u>	<u>Township</u>	<u>Range</u>
NE	30	3S	15E
SE	19	3S	15E

Gila County, Arizona, G&SRM.


This claim is 1500 feet in length and 600 feet in width. This Notice of Location is posted on the centerline of the claim. The claim runs from the location monument on which this notice is posted 1480 feet in a northerly direction to the North endline, and 20 feet in a southerly direction to the South endline. The claim boundaries are marked by six monuments, one at each corner and one at the center of each endline. The location monument on which this notice is posted is situated within Section 30, T3S, R15E, Gila County, Arizona, G&SRM, and is approximately 11386 feet West and 1502 feet South from the NE corner of Section 28, T3S, R15E, Gila County, Arizona, G&SRM. Any overlaps onto pre-existing lode claims, private or State Land are acknowledged as pre-existing rights and that portion of said overlap is acknowledged as invalid.

The undersigned claims the ground as depicted on the map that is attached to a copy of this Notice of Location filed in the office of the Recorder, Gila County, Arizona.

The claim has been monumented in accordance with State and Federal law. Corner, end centers and location monuments are posts, 1-1/2" x 1-1/2" x 5' projecting at least 4' above the ground.

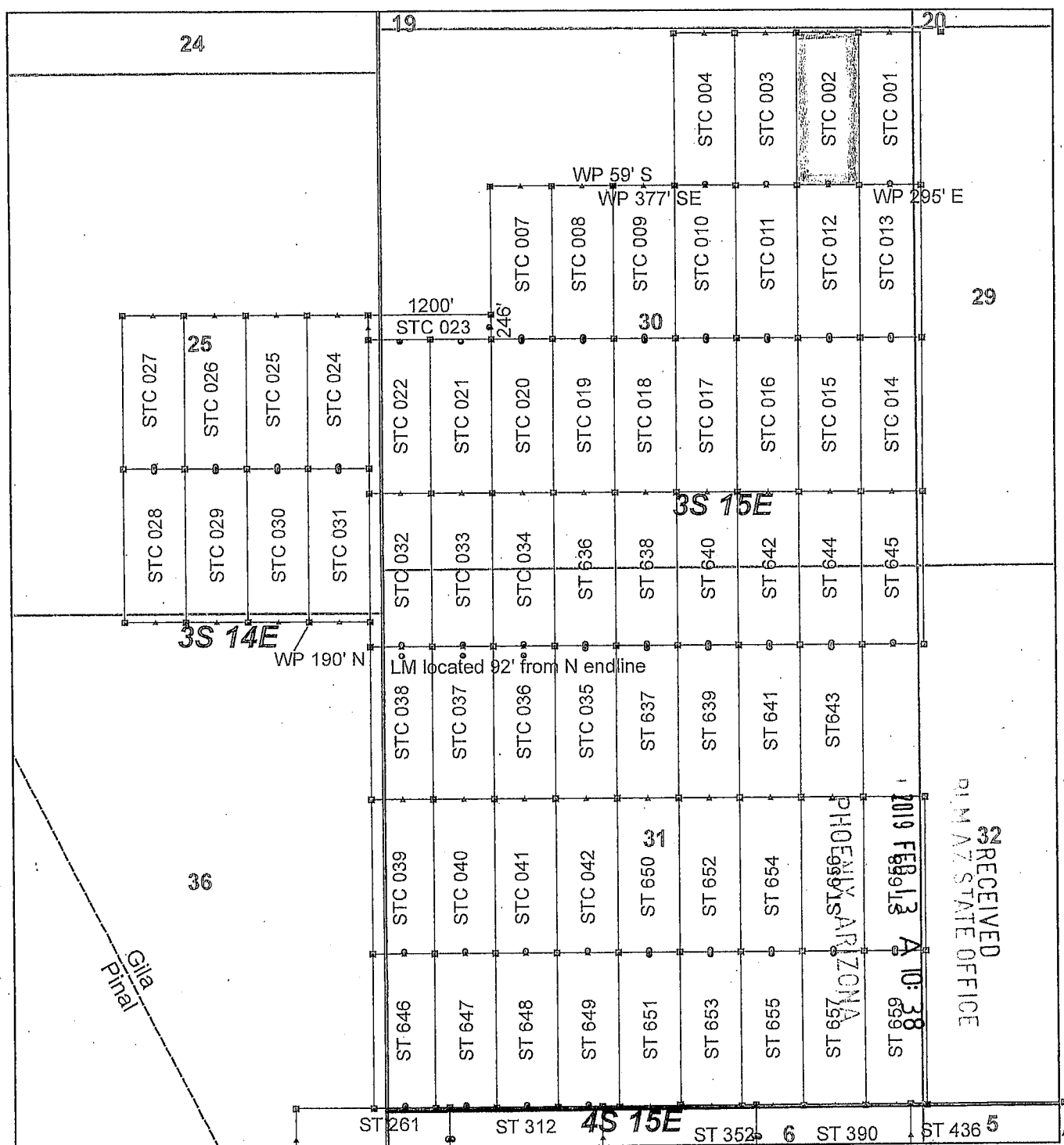
Located, dated and posted on the ground this 12th day of January, 2019.

KENNECOTT EXPLORATION COMPANY


By: Erik Best, its Operating Officer

RECEIVED
GILM AZ STATE OFFICE
2019 FEB 13 A 10:38
PHOENIX, ARIZONA

AMC453777



Steamboat Claim Block, Arizona - Map 2

Steamboat - ST Lode Mining Claims
 T3S and T4S; R14E and R15E G&SRM
 Gila and Pinal Counties, Arizona
 Located January 11 - 19, 2019

Monuments are 1-1/2" by 1-1/2" by 5' Wood Posts projecting at least four feet above the ground. Location Monuments are set 20' inside the Endline along the center of each claim, and are 1500' long X 600' wide unless otherwise depicted and as detailed in the attached Certificate of Location.

TIE POINT: The location monument of claims ST 015 - ST 599 is tied to the northeast corner of Section 33, while the location monument of claims ST 600 - ST 677 and STC 001 - STC 042 is tied to the northeast corner of Section 28, Township 3S, Range 15E, G&SRM, Gila County, Arizona, its distance as shown on the attached Certificate of Location. Bearings and distance are grid north.

Any overlap onto pre-existing lode claims, or Private Land, is acknowledged as non-locatable, and any overlapping portion is acknowledged as invalid.

Legend

- ▣ Corner
- ▲ End Center
- Location Monument
- County Line
- Claim Boundary
- Section
- Township

0 0.2 0.4
Miles

Claims Filed By-
 Kennecott Exploration Company
 2640 West 1700 South
 Salt Lake City, UT 84104

AMC453777

When recorded return to:
Kennecott Exploration Company – Land Dept.
2640 West 1700 South
Salt Lake City, UT 84104

ARIZONA NOTICE OF LOCATION
(LODE CLAIM)

NOTICE IS HEREBY GIVEN THAT KENNECOTT EXPLORATION COMPANY, whose mailing address is 2640 West 1700 South, Salt Lake City, Utah 84104 by its undersigned officer, makes this location of the STC 003 Lode Mining Claim, in Gila County, Arizona.

The general course of the claim is from the North to South, and said claim is within the:

<u>Quarter</u>	<u>Section</u>	<u>Township</u>	<u>Range</u>
NE	30	3S	15E
SE	19	3S	15E

Gila County, Arizona, G&SRM.


This claim is 1500 feet in length and 600 feet in width. This Notice of Location is posted on the centerline of the claim. The claim runs from the location monument on which this notice is posted 1480 feet in a northerly direction to the North endline, and 20 feet in a southerly direction to the South endline. The claim boundaries are marked by six monuments, one at each corner and one at the center of each endline. The location monument on which this notice is posted is situated within Section 30, T3S, R15E, Gila County, Arizona, G&SRM, and is approximately 11986 feet West and 1502 feet South from the NE corner of Section 28, T3S, R15E, Gila County, Arizona, G&SRM. Any overlaps onto pre-existing lode claims, private or State Land are acknowledged as pre-existing rights and that portion of said overlap is acknowledged as invalid.

The undersigned claims the ground as depicted on the map that is attached to a copy of this Notice of Location filed in the office of the Recorder, Gila County, Arizona.

The claim has been monumented in accordance with State and Federal law. Corner, end centers and location monuments are posts, 1-1/2" x 1-1/2" x 5' projecting at least 4' above the ground.

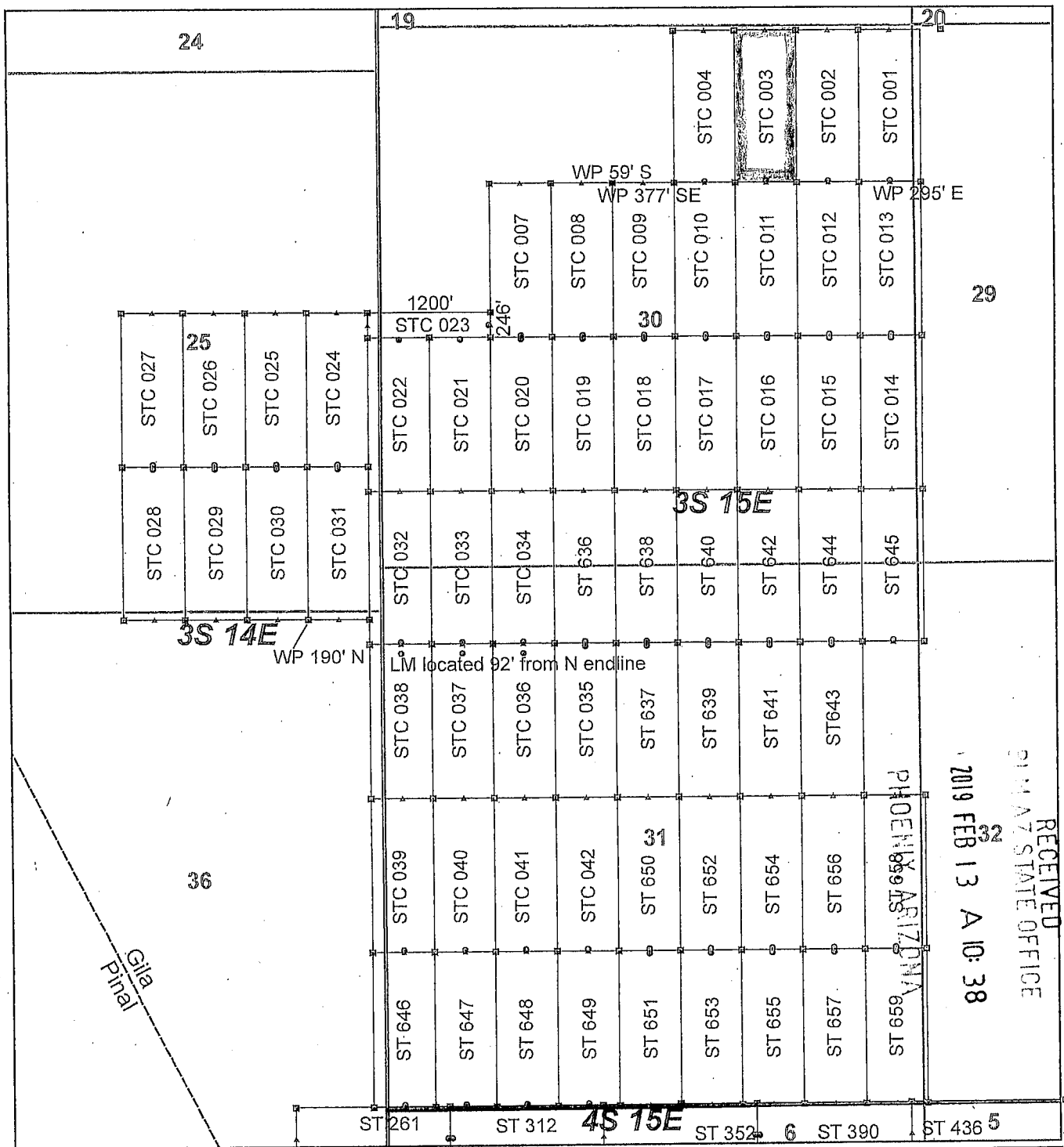
Located, dated and posted on the ground this 12th day of January, 2019.

KENNECOTT EXPLORATION COMPANY


By: Erik Best, its Operating Officer

RECEIVED
M. M. AZ STATE OFFICE
2019 FEB 13 A 10:38
PHOENIX, ARIZONA

AMC453770



Steamboat Claim Block, Arizona - Map 2

Steamboat - ST Lode Mining Claims
 T3S and T4S; R14E and R15E G&SRM
 Gila and Pinal Counties, Arizona
 Located January 11 - 19, 2019

Monuments are 1-1/2" by 1-1/2" by 5' Wood Posts projecting at least four feet above the ground. Location Monuments are set 20' inside the Endline along the center of each claim, and are 1500' long X 600' wide unless otherwise depicted and as detailed in the attached Certificate of Location.

TIE POINT: The location monument of claims ST 015 - ST 599 is tied to the northeast corner of Section 33, while the location monument of claims ST 600 - ST 677 and STC 001 - STC 042 is tied to the northeast corner of Section 28, Township 3S, Range 15E, G&SRM, Gila County, Arizona, its distance as shown on the attached Certificate of Location. Bearings and distance are grid north.

Any overlap onto pre-existing lode claims, or Private Land, is acknowledged as non-locatable, and any overlapping portion is acknowledged as invalid.

Legend

- ▣ Corner
- ▲ End Center
- Location Monument
- County Line
- Claim Boundary
- Section
- Township

0 0.2 0.4 Miles

Claims Filed By-
 Kennecott Exploration Company
 2640 West 1700 South
 Salt Lake City, UT 84104

AMC453778

When recorded return to:
Kennecott Exploration Company – Land Dept.
2640 West 1700 South
Salt Lake City, UT 84104

ARIZONA NOTICE OF LOCATION
(LODE CLAIM)

NOTICE IS HEREBY GIVEN THAT KENNECOTT EXPLORATION COMPANY, whose mailing address is 2640 West 1700 South, Salt Lake City, Utah 84104 by its undersigned officer, makes this location of the STC 004 Lode Mining Claim, in Gila County, Arizona.

The general course of the claim is from the North to South, and said claim is within the:

<u>Quarter</u>	<u>Section</u>	<u>Township</u>	<u>Range</u>
NE	30	3S	15E
SE	19	3S	15E

Gila County, Arizona, G&SRM.


This claim is 1500 feet in length and 600 feet in width. This Notice of Location is posted on the centerline of the claim. The claim runs from the location monument on which this notice is posted 1480 feet in a northerly direction to the North endline, and 20 feet in a southerly direction to the South endline. The claim boundaries are marked by six monuments, one at each corner and one at the center of each endline. The location monument on which this notice is posted is situated within Section 30, T3S, R15E, Gila County, Arizona, G&SRM, and is approximately 12586 feet West and 1502 feet South from the NE corner of Section 28, T3S, R15E, Gila County, Arizona, G&SRM. Any overlaps onto pre-existing lode claims, private or State Land are acknowledged as pre-existing rights and that portion of said overlap is acknowledged as invalid.

The undersigned claims the ground as depicted on the map that is attached to a copy of this Notice of Location filed in the office of the Recorder, Gila County, Arizona.

The claim has been monumented in accordance with State and Federal law. Corner, end centers and location monuments are posts, 1-1/2" x 1-1/2" x 5' projecting at least 4' above the ground.

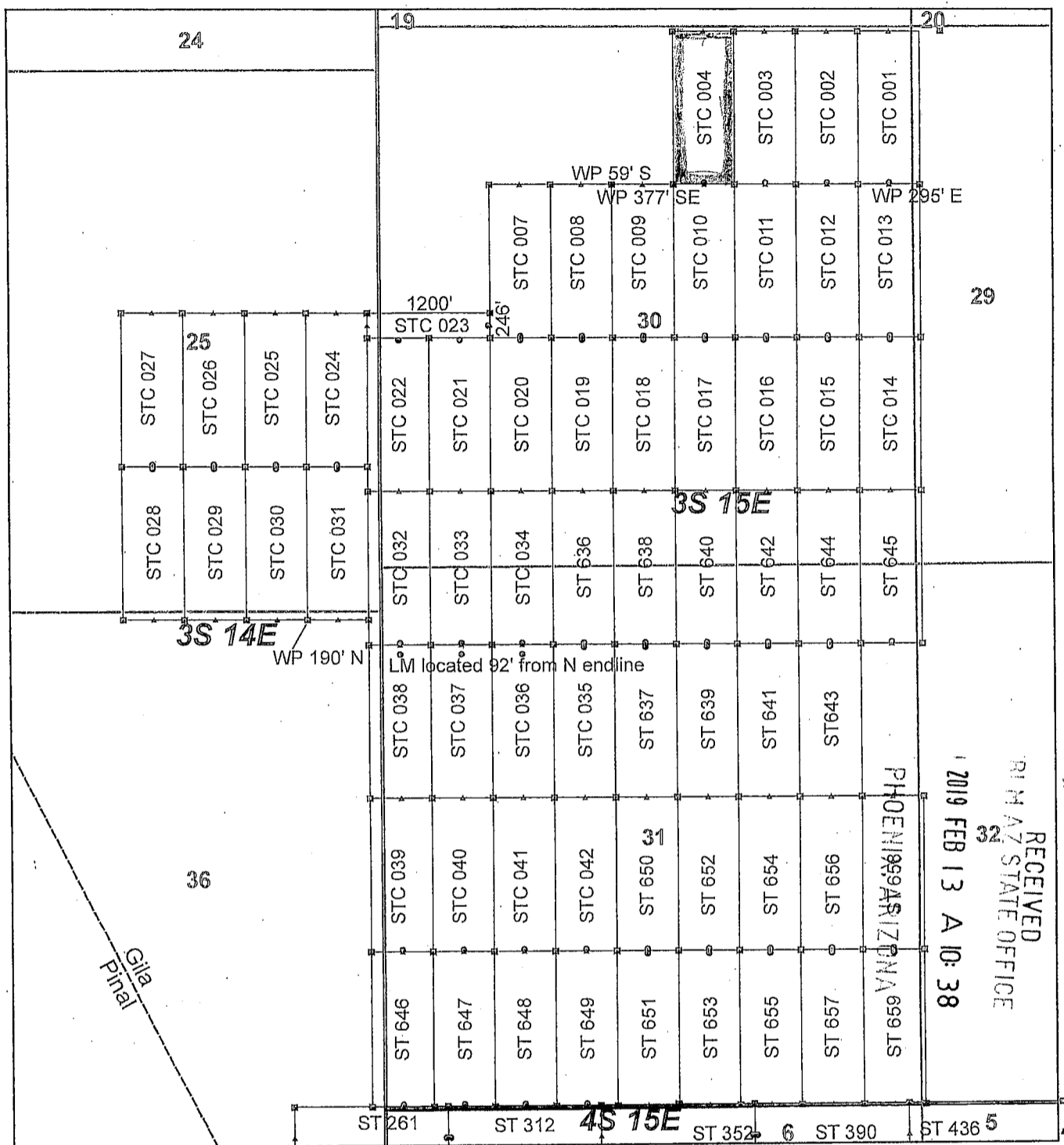
Located, dated and posted on the ground this 12th day of January, 2019.

KENNECOTT EXPLORATION COMPANY


By: Erik Best, its Operating Officer

RECEIVED
91 M A Z STATE OFFICE
2019 FEB 13 A 10:38
PHOENIX, ARIZONA

AMC453779



RECEIVED
 PHOENIX ARIZONA
 2019 FEB 13 A 10:38
 RIMAZ STATE OFFICE

Steamboat Claim Block, Arizona - Map 2

Steamboat - ST Lode Mining Claims
 T3S and T4S; R14E and R15E G&SRM
 Gila and Pinal Counties, Arizona
 Located January 11 - 19, 2019

Monuments are 1-1/2" by 1-1/2" by 5' Wood Posts projecting at least four feet above the ground. Location Monuments are set 20' inside the Endline along the center of each claim, and are 1500' long X 600' wide unless otherwise depicted and as detailed in the attached Certificate of Location.

TIE POINT: The location monument of claims ST 015 - ST 599 is tied to the northeast corner of Section 33, while the location monument of claims ST 600 - ST 677 and STC 001 - STC 042 is tied to the northeast corner of Section 28, Township 3S, Range 15E, G&SRM, Gila County, Arizona, its distance as shown on the attached Certificate of Location. Bearings and distance are grid north.

Any overlap onto pre-existing lode claims, or Private Land, is acknowledged as non-locatable, and any overlapping portion is acknowledged as invalid.

Legend	
□	Corner
▲	End Center
●	Location Monument
---	County Line
▭	Claim Boundary
▭	Section
▭	Township

0 0.2 0.4 Miles

Claims Filed By-
 Kennecott Exploration Company
 2640 West 1700 South
 Salt Lake City, UT 84104

AMC453779

When recorded return to:
Kennecott Exploration Company – Land Dept.
2640 West 1700 South
Salt Lake City, UT 84104

ARIZONA NOTICE OF LOCATION
(LODE CLAIM)

NOTICE IS HEREBY GIVEN THAT KENNECOTT EXPLORATION COMPANY, whose mailing address is 2640 West 1700 South, Salt Lake City, Utah 84104 by its undersigned officer, makes this location of the STC 007 Lode Mining Claim, in Gila County, Arizona.

The general course of the claim is from the North to South, and said claim is within the:

<u>Quarter</u>	<u>Section</u>	<u>Township</u>	<u>Range</u>
SW	30	3S	15E
NW	30	3S	15E

Gila County, Arizona, G&SRM.


This claim is 1500 feet in length and 600 feet in width. This Notice of Location is posted on the centerline of the claim. The claim runs from the location monument on which this notice is posted 1480 feet in a northerly direction to the North endline, and 20 feet in a southerly direction to the South endline. The claim boundaries are marked by six monuments, one at each corner and one at the center of each endline. The location monument on which this notice is posted is situated within Section 30, T3S, R15E, Gila County, Arizona, G&SRM, and is approximately 14386 feet West and 3002 feet South from the NE corner of Section 28, T3S, R15E, Gila County, Arizona, G&SRM. Any overlaps onto pre-existing lode claims, private or State Land are acknowledged as pre-existing rights and that portion of said overlap is acknowledged as invalid.

The undersigned claims the ground as depicted on the map that is attached to a copy of this Notice of Location filed in the office of the Recorder, Gila County, Arizona.

The claim has been monumented in accordance with State and Federal law. Corner, end centers and location monuments are posts, 1-1/2" x 1-1/2" x 5' projecting at least 4' above the ground.

Located, dated and posted on the ground this 12th day of January, 2019.

KENNECOTT EXPLORATION COMPANY

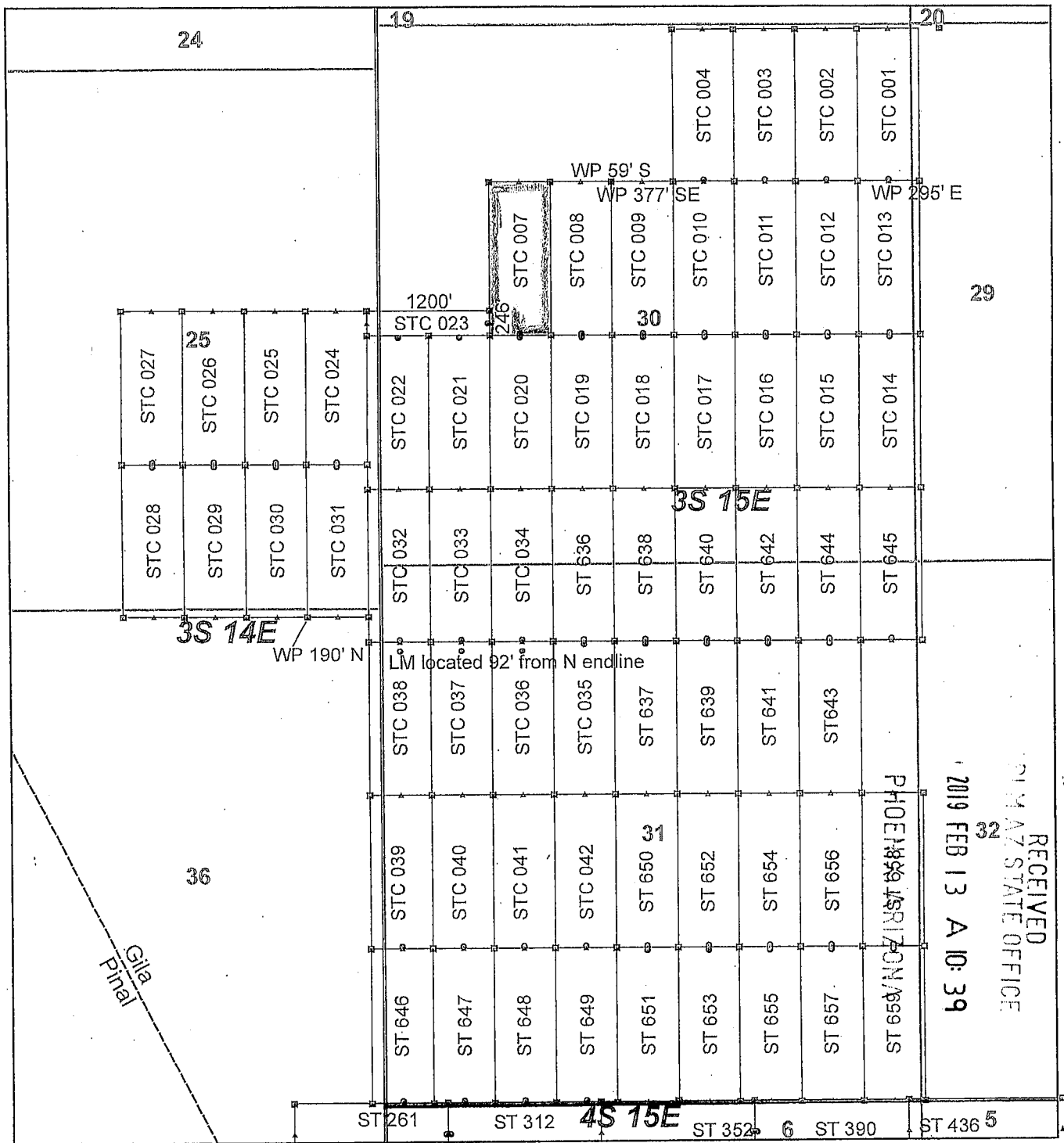

By: Erik Best, its Operating Officer

PHOENIX, ARIZONA

2019 FEB 13 A 10:39

RECEIVED
DEPT. OF STATE OFFICE

AMC453780



Steamboat Claim Block, Arizona - Map 2

Steamboat - ST Lode Mining Claims
 T3S and T4S; R14E and R15E G&SRM
 Gila and Pinal Counties, Arizona
 Located January 11 - 19, 2019

Monuments are 1-1/2" by 1-1/2" by 5' Wood Posts projecting at least four feet above the ground. Location Monuments are set 20' inside the Endline along the center of each claim, and are 1500' long X 600' wide unless otherwise depicted and as detailed in the attached Certificate of Location.

TIE POINT: The location monument of claims ST 015 - ST 599 is tied to the northeast corner of Section 33, while the location monument of claims ST 600 - ST 677 and STC 001 - STC 042 is tied to the northeast corner of Section 28, Township 30S, Range 15E, G&SRM, Gila County, Arizona, its distance as shown on the attached Certificate of Location. Bearings and distance are grid north.

Any overlap onto pre-existing lode claims, or Private Land, is acknowledged as non-locatable, and any overlapping portion is acknowledged as invalid.

Legend

- ▣ Corner
- ▲ End Center
- Location Monument
- - - County Line
- Claim Boundary
- Section
- Township

0 0.2 0.4
Miles

Claims Filed By-
 Kennecott Exploration Company
 2640 West 1700 South
 Salt Lake City, UT 84104

When recorded return to:
Kennecott Exploration Company – Land Dept.
2640 West 1700 South
Salt Lake City, UT 84104

ARIZONA NOTICE OF LOCATION
(LODE CLAIM)

NOTICE IS HEREBY GIVEN THAT KENNECOTT EXPLORATION COMPANY, whose mailing address is 2640 West 1700 South, Salt Lake City, Utah 84104 by its undersigned officer, makes this location of the STC 008 Lode Mining Claim, in Gila County, Arizona.

The general course of the claim is from the North to South, and said claim is within the:

<u>Quarter</u>	<u>Section</u>	<u>Township</u>	<u>Range</u>
SW	30	3S	15E
NW	30	3S	15E

Gila County, Arizona, G&SRM.


This claim is 1500 feet in length and 600 feet in width. This Notice of Location is posted on the centerline of the claim. The claim runs from the location monument on which this notice is posted 1480 feet in a northerly direction to the North endline, and 20 feet in a southerly direction to the South endline. The claim boundaries are marked by six monuments, one at each corner and one at the center of each endline. The location monument on which this notice is posted is situated within Section 30, T3S, R15E, Gila County, Arizona, G&SRM, and is approximately 13786 feet West and 3002 feet South from the NE corner of Section 28, T3S, R15E, Gila County, Arizona, G&SRM. WP is 377' SE NE COR; WP is 59' S N EC. Any overlaps onto pre-existing lode claims, private or State Land are acknowledged as pre-existing rights and that portion of said overlap is acknowledged as invalid.

The undersigned claims the ground as depicted on the map that is attached to a copy of this Notice of Location filed in the office of the Recorder, Gila County, Arizona.

The claim has been monumented in accordance with State and Federal law. Corner, end centers and location monuments are posts, 1-1/2" x 1-1/2" x 5' projecting at least 4' above the ground.

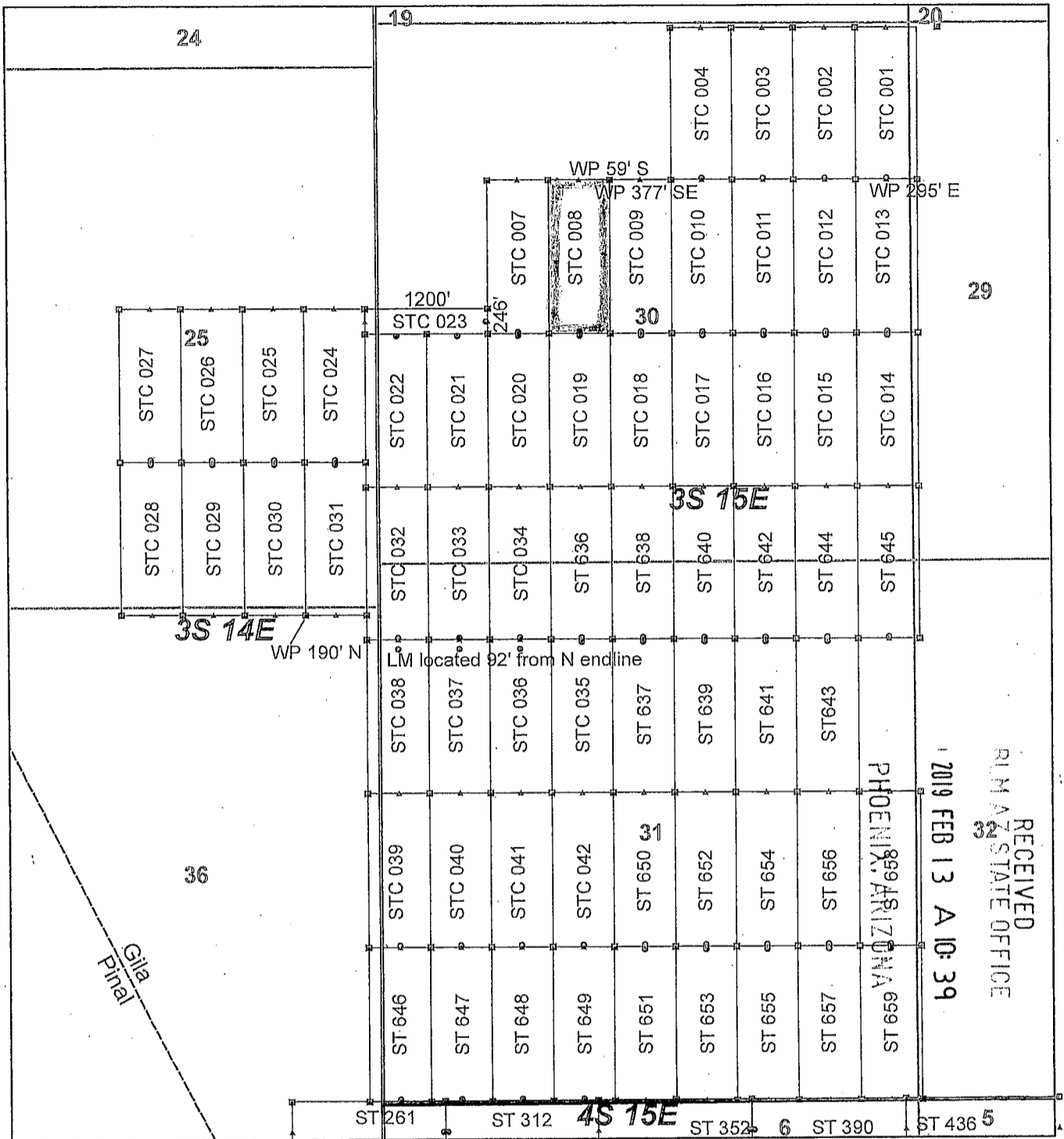
Located, dated and posted on the ground this 12th day of January, 2019.

KENNECOTT EXPLORATION COMPANY


By: Erik Best, its Operating Officer

RECEIVED
GILA COUNTY STATE OFFICE
2019 FEB 13 A 10:39
PHOENIX, ARIZONA

AMC453781



RECEIVED
 RLM AZ STATE OFFICE
 2019 FEB 13 A 10:39
 PHOENIX, ARIZONA 85915
 659 JS

Steamboat Claim Block, Arizona - Map 2

Steamboat - ST Lode Mining Claims
 T3S and T4S; R14E and R15E G&SRM
 Gila and Pinal Counties, Arizona
 Located January 11 - 19, 2019

Monuments are 1-1/2" by 1-1/2" by 5' Wood Posts projecting at least four feet above the ground. Location Monuments are set 20' inside the Endline along the center of each claim, and are 1500' long X 600' wide unless otherwise depicted and as detailed in the attached Certificate of Location.


TIE POINT: The location monument of claims ST 015 - ST 599 is tied to the northeast corner of Section 33, while the location monument of claims ST 600 - ST 677 and STC 001 - STC 042 is tied to the northeast corner of Section 28, Township 3S, Range 15E, G&SRM, Gila County, Arizona, its distance as shown on the attached Certificate of Location. Bearings and distance are grid north.

Any overlap onto pre-existing lode claims, or Private Land, is acknowledged as non-locatable, and any overlapping portion is acknowledged as invalid.

Claims Filed By-
 Kennecott Exploration Company
 2640 West 1700 South
 Salt Lake City, UT 84104

Legend

- ▣ Corner
- ▲ End Center
- Location Monument
- County Line
- Claim Boundary
- Section
- Township



AMC453781

When recorded return to:
Kennecott Exploration Company – Land Dept.
2640 West 1700 South
Salt Lake City, UT 84104

ARIZONA NOTICE OF LOCATION
(LODE CLAIM)

NOTICE IS HEREBY GIVEN THAT KENNECOTT EXPLORATION COMPANY, whose mailing address is 2640 West 1700 South, Salt Lake City, Utah 84104 by its undersigned officer, makes this location of the STC 009 Lode Mining Claim, in Gila County, Arizona.

The general course of the claim is from the North to South, and said claim is within the:

<u>Quarter</u>	<u>Section</u>	<u>Township</u>	<u>Range</u>
SW	30	3S	15E
NW	30	3S	15E
NE	30	3S	15E
SE	30	3S	15E

Gila County, Arizona, G&SRM.

This claim is 1500 feet in length and 600 feet in width. This Notice of Location is posted on the centerline of the claim. The claim runs from the location monument on which this notice is posted 1480 feet in a northerly direction to the North endline, and 20 feet in a southerly direction to the South endline. The claim boundaries are marked by six monuments, one at each corner and one at the center of each endline. The location monument on which this notice is posted is situated within Section 30, T3S, R15E, Gila County, Arizona, G&SRM, and is approximately 13186 feet West and 3002 feet South from the NE corner of Section 28, T3S, R15E, Gila County, Arizona, G&SRM. WP is 377' SE NW COR. Any overlaps onto pre-existing lode claims, private or State Land are acknowledged as pre-existing rights and that portion of said overlap is acknowledged as invalid.

The undersigned claims the ground as depicted on the map that is attached to a copy of this Notice of Location filed in the office of the Recorder, Gila County, Arizona.

The claim has been monumented in accordance with State and Federal law. Corner, end centers and location monuments are posts, 1-1/2" x 1-1/2" x 5' projecting at least 4' above the ground.

Located, dated and posted on the ground this 12th day of January, 2019.

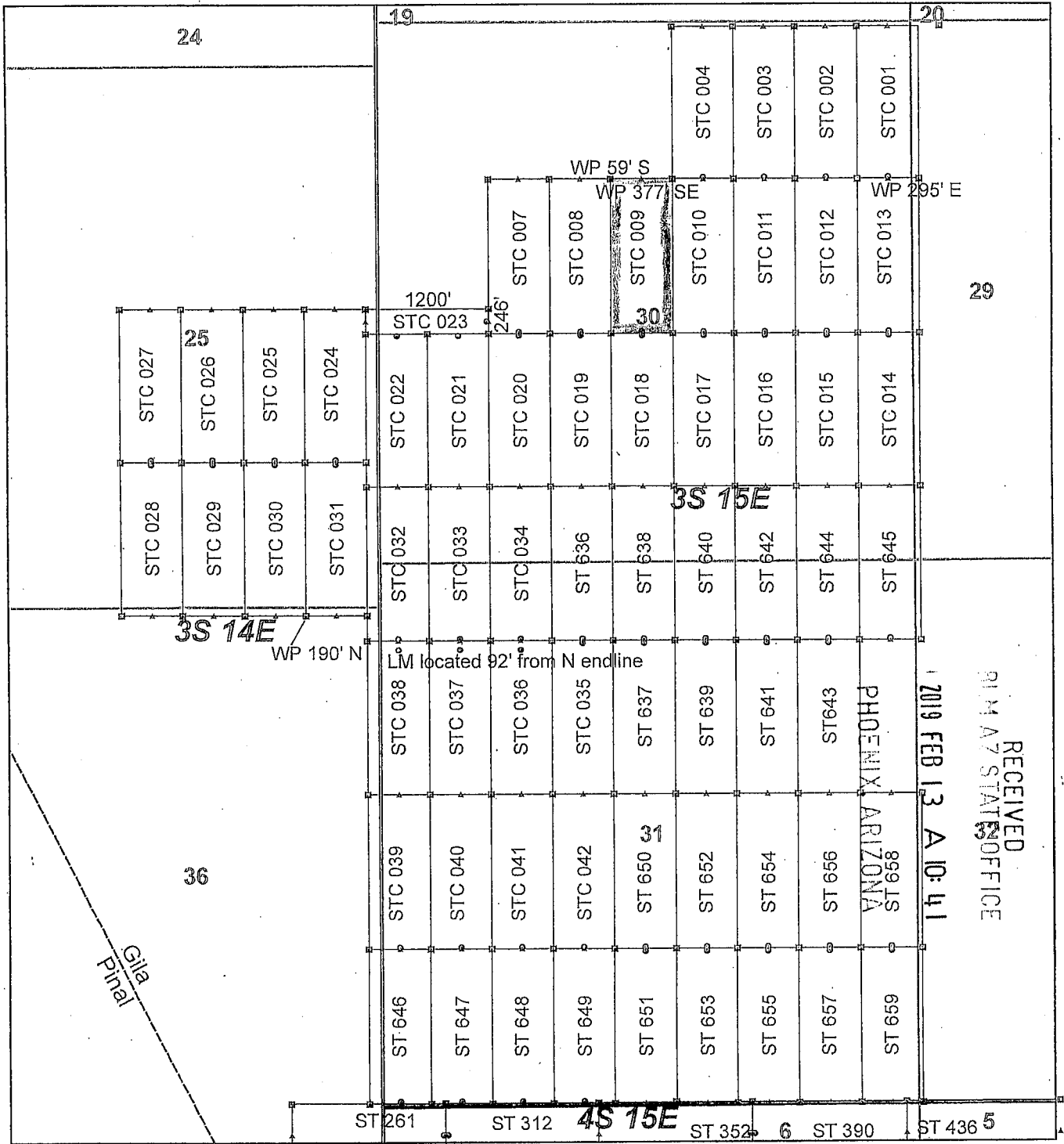
KENNECOTT EXPLORATION COMPANY



By: Erik Best, its Operating Officer

RECEIVED
PLM AZ STATE OFFICE
2019 FEB 13 A 10:41
PHOENIX, ARIZONA

AMC 453702



AMC453782

Steamboat Claim Block, Arizona - Map 2

Steamboat - ST Lode Mining Claims
 T3S and T4S; R14E and R15E G&SRM
 Gila and Pinal Counties, Arizona
 Located January 11 - 19, 2019

Monuments are 1-1/2" by 1-1/2" by 5' Wood Posts projecting at least four feet above the ground. Location Monuments are set 20' inside the Endline along the center of each claim, and are 1500' long X 600' wide unless otherwise depicted and as detailed in the attached Certificate of Location.

TIE POINT: The location monument of claims ST 015 - ST 599 is tied to the northeast corner of Section 33, while the location monument of claims ST 600 - ST 677 and STC 001 - STC 042 is tied to the northeast corner of Section 28, Township 3S, Range 15E, G&SRM, Gila County, Arizona, its distance as shown on the attached Certificate of Location. Bearings and distance are grid north.

Any overlap onto pre-existing lode claims, or Private Land, is acknowledged as non-locatable, and any overlapping portion is acknowledged as invalid.

Legend

- ▣ Corner
- ▲ End Center
- Location Monument
- County Line
- Claim Boundary
- Section
- Township

0 0.2 0.4
Miles

Claims Filed By-
 Kennecott Exploration Company
 2640 West 1700 South
 Salt Lake City, UT 84104

When recorded return to:
Kennecott Exploration Company – Land Dept.
2640 West 1700 South
Salt Lake City, UT 84104

ARIZONA NOTICE OF LOCATION
(LODE CLAIM)

NOTICE IS HEREBY GIVEN THAT KENNECOTT EXPLORATION COMPANY, whose mailing address is 2640 West 1700 South, Salt Lake City, Utah 84104 by its undersigned officer, makes this location of the STC 010 Lode Mining Claim, in Gila County, Arizona.

The general course of the claim is from the North to South, and said claim is within the:

<u>Quarter</u>	<u>Section</u>	<u>Township</u>	<u>Range</u>
SE	30	3S	15E
NE	30	3S	15E

Gila County, Arizona, G&SRM.


This claim is 1500 feet in length and 600 feet in width. This Notice of Location is posted on the centerline of the claim. The claim runs from the location monument on which this notice is posted 1480 feet in a northerly direction to the North endline, and 20 feet in a southerly direction to the South endline. The claim boundaries are marked by six monuments, one at each corner and one at the center of each endline. The location monument on which this notice is posted is situated within Section 30, T3S, R15E, Gila County, Arizona, G&SRM, and is approximately 12586 feet West and 3002 feet South from the NE corner of Section 28, T3S, R15E, Gila County, Arizona, G&SRM. Any overlaps onto pre-existing lode claims, private or State Land are acknowledged as pre-existing rights and that portion of said overlap is acknowledged as invalid.

The undersigned claims the ground as depicted on the map that is attached to a copy of this Notice of Location filed in the office of the Recorder, Gila County, Arizona.

The claim has been monumented in accordance with State and Federal law. Corner, end centers and location monuments are posts, 1-1/2" x 1-1/2" x 5' projecting at least 4' above the ground.

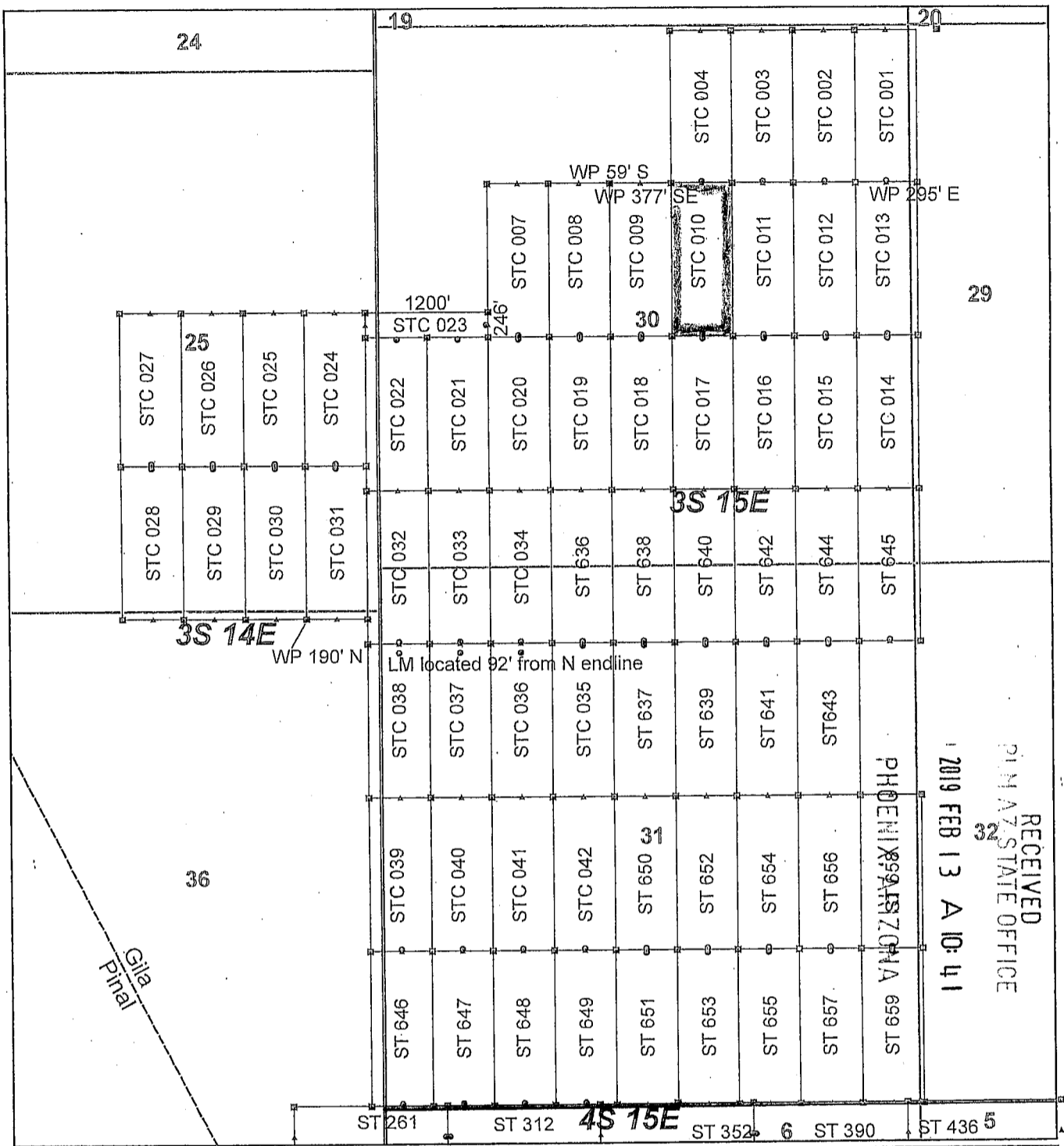
Located, dated and posted on the ground this 12th day of January, 2019.

KENNECOTT EXPLORATION COMPANY


By: Erik Best, its Operating Officer

RECEIVED
PHOENIX, ARIZONA
2019 FEB 13 A 10:41
PHOENIX, ARIZONA

AMC453703



Steamboat Claim Block, Arizona - Map 2

Steamboat - ST Lode Mining Claims
T3S and T4S; R14E and R15E G&SRM
Gila and Pinal Counties, Arizona
Located January 11 - 19, 2019

Monuments are 1-1/2" by 1-1/2" by 5' Wood Posts projecting at least four feet above the ground. Location Monuments are set 20' inside the Endline along the center of each claim, and are 1500' long X 600' wide unless otherwise depicted and as detailed in the attached Certificate of Location.

TIE POINT: The location monument of claims ST 015 - ST 599 is tied to the northeast corner of Section 33, while the location monument of claims ST 600 - ST 677 and STC 001 - STC 042 is tied to the northeast corner of Section 28, Township 3S, Range 15E, G&SRM, Gila County, Arizona, its distance as shown on the attached Certificate of Location. Bearings and distance are grid north.

Any overlap onto pre-existing lode claims, or Private Land, is acknowledged as non-locatable, and any overlapping portion is acknowledged as invalid.

Legend

- ▣ Corner
- ▲ End Center
- Location Monument
- County Line
- Claim Boundary
- Section
- Township

0 0.2 0.4

_____ Miles

Claims Filed By-
Kennecott Exploration Company
2640 West 1700 South
Salt Lake City, UT 84104

AMC 453783

When recorded return to:
Kennecott Exploration Company – Land Dept.
2640 West 1700 South
Salt Lake City, UT 84104

ARIZONA NOTICE OF LOCATION
(LODE CLAIM)

NOTICE IS HEREBY GIVEN THAT KENNECOTT EXPLORATION COMPANY, whose mailing address is 2640 West 1700 South, Salt Lake City, Utah 84104 by its undersigned officer, makes this location of the STC 011 Lode Mining Claim, in Gila County, Arizona.

The general course of the claim is from the North to South, and said claim is within the:

<u>Quarter</u>	<u>Section</u>	<u>Township</u>	<u>Range</u>
SE	30	3S	15E
NE	30	3S	15E

Gila County, Arizona, G&SRM.


This claim is 1500 feet in length and 600 feet in width. This Notice of Location is posted on the centerline of the claim. The claim runs from the location monument on which this notice is posted 1480 feet in a northerly direction to the North endline, and 20 feet in a southerly direction to the South endline. The claim boundaries are marked by six monuments, one at each corner and one at the center of each endline. The location monument on which this notice is posted is situated within Section 30, T3S, R15E, Gila County, Arizona, G&SRM, and is approximately 11986 feet West and 3002 feet South from the NE corner of Section 28, T3S, R15E, Gila County, Arizona, G&SRM. Any overlaps onto pre-existing lode claims, private or State Land are acknowledged as pre-existing rights and that portion of said overlap is acknowledged as invalid.

The undersigned claims the ground as depicted on the map that is attached to a copy of this Notice of Location filed in the office of the Recorder, Gila County, Arizona.

The claim has been monumented in accordance with State and Federal law. Corner, end centers and location monuments are posts, 1-1/2" x 1-1/2" x 5' projecting at least 4' above the ground.

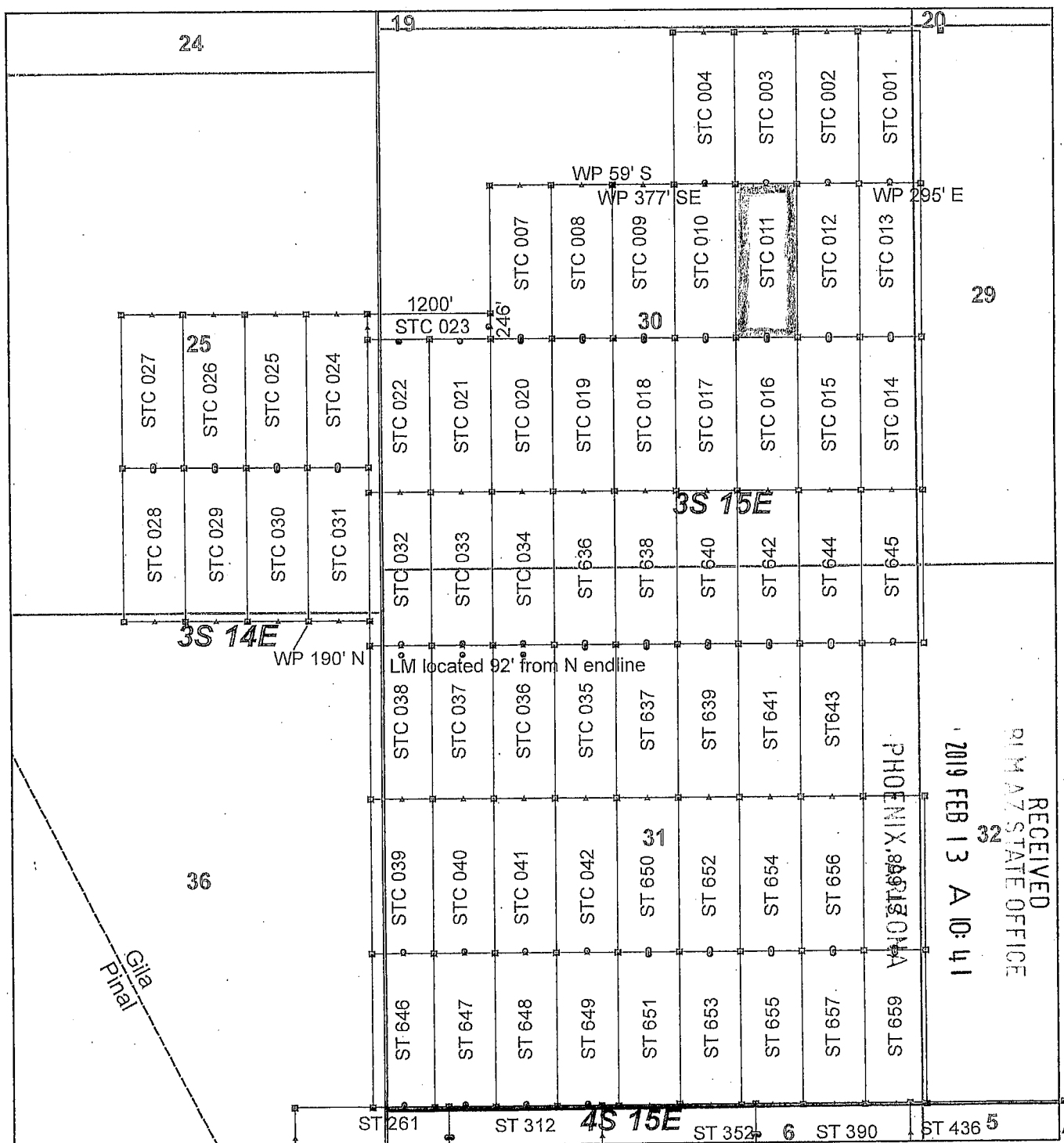
Located, dated and posted on the ground this 12th day of January, 2019.

KENNECOTT EXPLORATION COMPANY


By: Erik Best, its Operating Officer

RECEIVED
D.M. AZ STATE OFFICE
2019 FEB 13 A 10:41
PHOENIX, ARIZONA

AMC453784



Steamboat Claim Block, Arizona - Map 2

Steamboat - ST Lode Mining Claims
 T3S and T4S; R14E and R15E G&SRM
 Gila and Pinal Counties, Arizona
 Located January 11 - 19, 2019

Monuments are 1-1/2" by 1-1/2" by 5' Wood Posts projecting at least four feet above the ground. Location Monuments are set 20' inside the Endline along the center of each claim, and are 1500' long X 600' wide unless otherwise depicted and as detailed in the attached Certificate of Location.

TIE POINT: The location monument of claims ST 015 - ST 599 is tied to the northeast corner of Section 33, while the location monument of claims ST 600 - ST 677 and STC 001 - STC 042 is tied to the northeast corner of Section 28, Township 30S, Range 15E, G&SRM, Gila County, Arizona, its distance as shown on the attached Certificate of Location. Bearings and distance are grid north.

Any overlap onto pre-existing lode claims, or Private Land, is acknowledged as non-locatable, and any overlapping portion is acknowledged as invalid.

Legend

- ▣ Corner
- ▲ End Center
- Location Monument
- County Line
- Claim Boundary
- Section
- Township

0 0.2 0.4
 Miles

Claims Filed By-
 Kennecott Exploration Company
 2640 West 1700 South
 Salt Lake City, UT 84104

AMC 453784

When recorded return to:
Kennecott Exploration Company – Land Dept.
2640 West 1700 South
Salt Lake City, UT 84104

ARIZONA NOTICE OF LOCATION
(LODE CLAIM)

NOTICE IS HEREBY GIVEN THAT KENNECOTT EXPLORATION COMPANY, whose mailing address is 2640 West 1700 South, Salt Lake City, Utah 84104 by its undersigned officer, makes this location of the STC 012 Lode Mining Claim, in Gila County, Arizona.

The general course of the claim is from the North to South, and said claim is within the:

<u>Quarter</u>	<u>Section</u>	<u>Township</u>	<u>Range</u>
SE	30	3S	15E
NE	30	3S	15E

Gila County, Arizona, G&SRM.


This claim is 1500 feet in length and 600 feet in width. This Notice of Location is posted on the centerline of the claim. The claim runs from the location monument on which this notice is posted 1480 feet in a northerly direction to the North endline, and 20 feet in a southerly direction to the South endline. The claim boundaries are marked by six monuments, one at each corner and one at the center of each endline. The location monument on which this notice is posted is situated within Section 30, T3S, R15E, Gila County, Arizona, G&SRM, and is approximately 11386 feet West and 3002 feet South from the NE corner of Section 28, T3S, R15E, Gila County, Arizona, G&SRM. Any overlaps onto pre-existing lode claims, private or State Land are acknowledged as pre-existing rights and that portion of said overlap is acknowledged as invalid.

The undersigned claims the ground as depicted on the map that is attached to a copy of this Notice of Location filed in the office of the Recorder, Gila County, Arizona.

The claim has been monumented in accordance with State and Federal law. Corner, end centers and location monuments are posts, 1-1/2" x 1-1/2" x 5' projecting at least 4' above the ground.

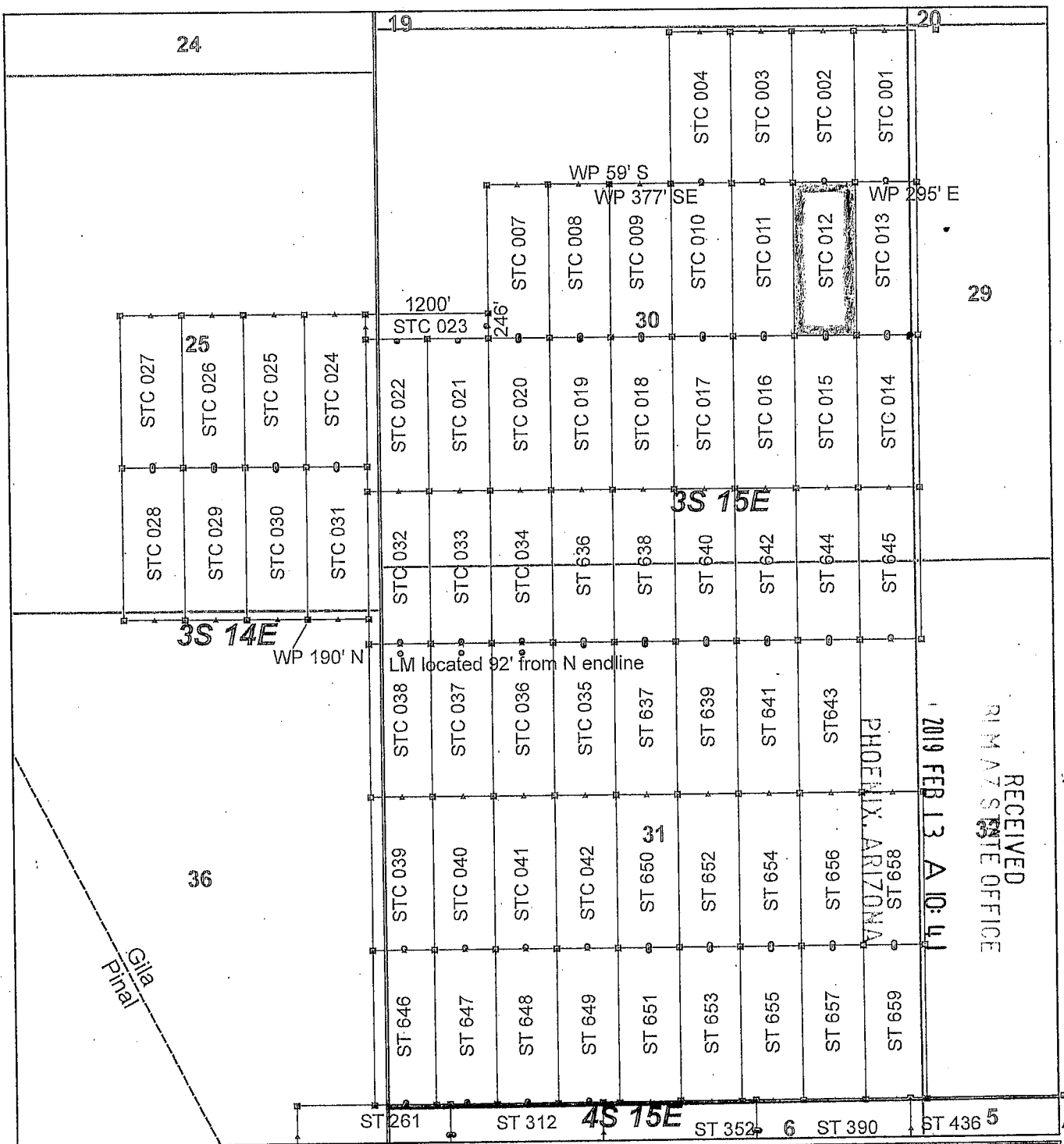
Located, dated and posted on the ground this 12th day of January, 2019.

KENNECOTT EXPLORATION COMPANY


By: Erik Best, its Operating Officer

RECEIVED
GILA COUNTY STATE OFFICE
2019 FEB 13 A 10:41
PHOENIX, ARIZONA

AMC453785



Steamboat Claim Block, Arizona - Map 2

Steamboat - ST Lode Mining Claims
 T3S and T4S; R14E and R15E G&SRM
 Gila and Pinal Counties, Arizona
 Located January 11 - 19, 2019

Monuments are 1-1/2" by 1-1/2" by 5' Wood Posts projecting at least four feet above the ground. Location Monuments are set 20' inside the Endline along the center of each claim, and are 1500' long X 600' wide unless otherwise depicted and as detailed in the attached Certificate of Location.

TIE POINT: The location monument of claims ST 015 - ST 599 is tied to the northeast corner of Section 33, while the location monument of claims ST 600 - ST 677 and STC 001 - STC 042 is tied to the northeast corner of Section 28, Township 3S, Range 15E, G&SRM, Gila County, Arizona, its distance as shown on the attached Certificate of Location. Bearings and distance are grid north.

Any overlap onto pre-existing lode claims, or Private Land, is acknowledged as non-locatable, and any overlapping portion is acknowledged as invalid.

Legend

- ▣ Corner
- ▲ End Center
- Location Monument
- County Line
- Claim Boundary
- Section
- Township

0 0.2 0.4
Miles

Claims Filed By:
 Kennecott Exploration Company
 2640 West 1700 South
 Salt Lake City, UT 84104

ANCD 53785

When recorded return to:
Kennecott Exploration Company – Land Dept.
2640 West 1700 South
Salt Lake City, UT 84104

ARIZONA NOTICE OF LOCATION
(LODE CLAIM)

NOTICE IS HEREBY GIVEN THAT KENNECOTT EXPLORATION COMPANY, whose mailing address is 2640 West 1700 South, Salt Lake City, Utah 84104 by its undersigned officer, makes this location of the STC 013 Lode Mining Claim, in Gila County, Arizona.

The general course of the claim is from the North to South, and said claim is within the:

<u>Quarter</u>	<u>Section</u>	<u>Township</u>	<u>Range</u>
SE	30	3S	15E
NE	30	3S	15E
NW	29	3S	15E
SW	29	3S	15E

Gila County, Arizona, G&SRM.

This claim is 1500 feet in length and 600 feet in width. This Notice of Location is posted on the centerline of the claim. The claim runs from the location monument on which this notice is posted 1480 feet in a northerly direction to the North endline, and 20 feet in a southerly direction to the South endline. The claim boundaries are marked by six monuments, one at each corner and one at the center of each endline. The location monument on which this notice is posted is situated within Section 30, T3S, R15E, Gila County, Arizona, G&SRM, and is approximately 10786 feet West and 3002 feet South from the NE corner of Section 28, T3S, R15E, Gila County, Arizona, G&SRM. WP is 295' E NE COR. Any overlaps onto pre-existing lode claims, private or State Land are acknowledged as pre-existing rights and that portion of said overlap is acknowledged as invalid.

The undersigned claims the ground as depicted on the map that is attached to a copy of this Notice of Location filed in the office of the Recorder, Gila County, Arizona.

The claim has been monumented in accordance with State and Federal law. Corner, end centers and location monuments are posts, 1-1/2" x 1-1/2" x 5' projecting at least 4' above the ground.

Located, dated and posted on the ground this 12th day of January, 2019.

KENNECOTT EXPLORATION COMPANY

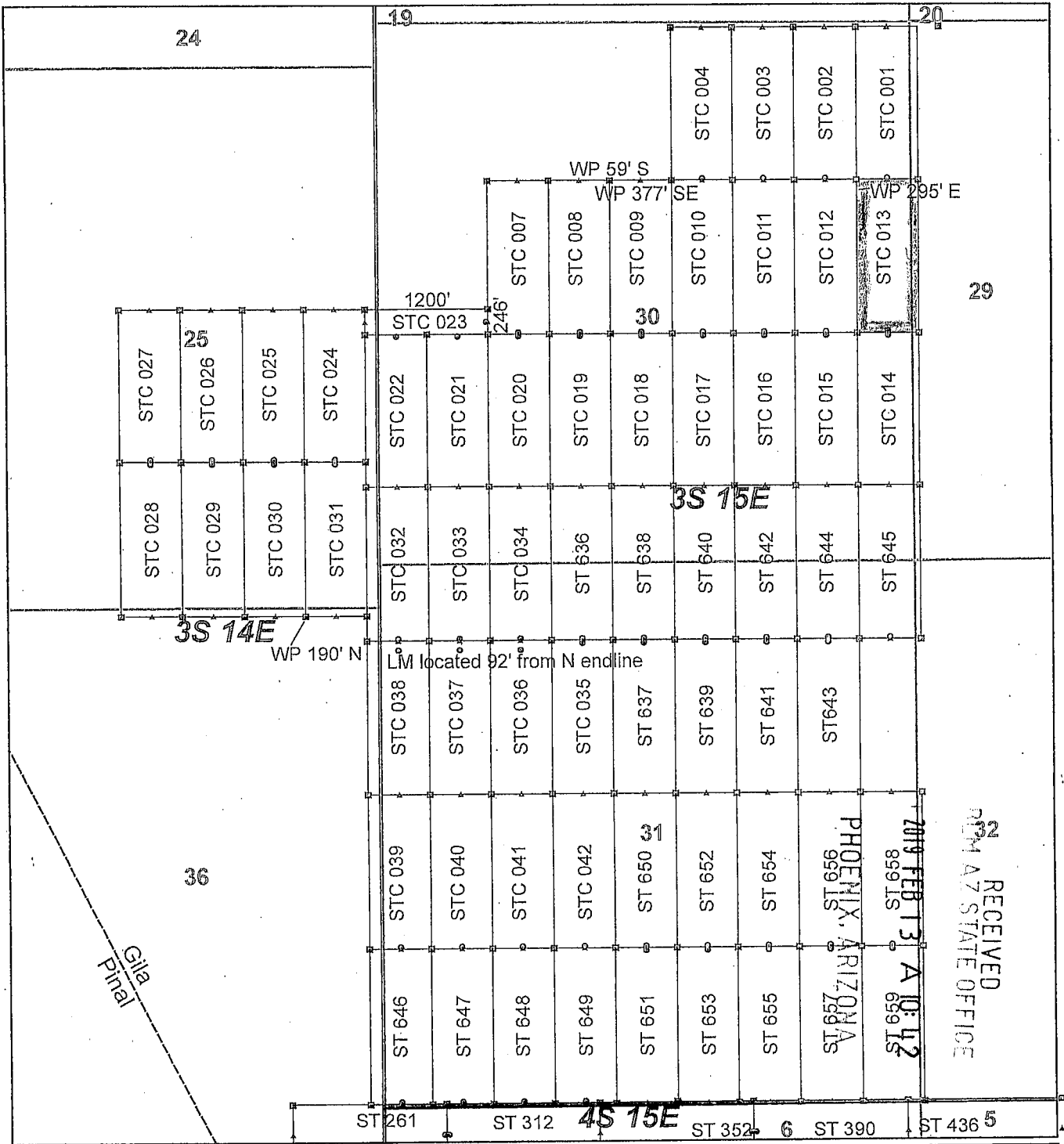


By: Erik Best, its Operating Officer

RECEIVED
P. M. AZ STATE OFFICE
2019 FEB 13 A 10:42
PHOENIX, ARIZONA

AMC 453786

AMC 453786



Steamboat Claim Block, Arizona - Map 2

Steamboat - ST Lode Mining Claims
 T3S and T4S; R14E and R15E G&SRM
 Gila and Pinal Counties, Arizona
 Located January 11 - 19, 2019

Monuments are 1-1/2" by 1-1/2" by 5' Wood Posts projecting at least four feet above the ground. Location Monuments are set 20' inside the Endline along the center of each claim, and are 1500' long X 600' wide unless otherwise depicted and as detailed in the attached Certificate of Location.

TIE POINT: The location monument of claims ST 015 - ST 599 is tied to the northeast corner of Section 33, while the location monument of claims ST 600 - ST 677 and STC 001 - STC 042 is tied to the northeast corner of Section 28, Township 3S, Range 15E, G&SRM, Gila County, Arizona, its distance as shown on the attached Certificate of Location. Bearings and distance are grid north.

Any overlap onto pre-existing lode claims, or Private Land, is acknowledged as non-locatable, and any overlapping portion is acknowledged as invalid.

Legend

- ▣ Corner
- ▲ End Center
- Location Monument
- County Line
- Claim Boundary
- Section
- Township

0 0.2 0.4

Miles

Claims Filed By-
 Kennecott Exploration Company
 2640 West 1700 South
 Salt Lake City, UT 84104

When recorded return to:
Kennecott Exploration Company – Land Dept.
2640 West 1700 South
Salt Lake City, UT 84104

ARIZONA NOTICE OF LOCATION
(LODE CLAIM)

NOTICE IS HEREBY GIVEN THAT KENNECOTT EXPLORATION COMPANY, whose mailing address is 2640 West 1700 South, Salt Lake City, Utah 84104 by its undersigned officer, makes this location of the STC 014 Lode Mining Claim, in Gila County, Arizona.

The general course of the claim is from the North to South, and said claim is within the:

<u>Quarter</u>	<u>Section</u>	<u>Township</u>	<u>Range</u>
SE	30	3S	15E
SW	29	3S	15E

Gila County, Arizona, G&SRM.

This claim is 1500 feet in length and 600 feet in width. This Notice of Location is posted on the centerline of the claim. The claim runs from the location monument on which this notice is posted 20 feet in a northerly direction to the North endline, and 1480 feet in a southerly direction to the South endline. The claim boundaries are marked by six monuments, one at each corner and one at the center of each endline. The location monument on which this notice is posted is situated within Section 30, T3S, R15E, Gila County, Arizona, G&SRM, and is approximately 10786 feet West and 3042 feet South from the NE corner of Section 28, T3S, R15E, Gila County, Arizona, G&SRM. Any overlaps onto pre-existing lode claims, private or State Land are acknowledged as pre-existing rights and that portion of said overlap is acknowledged as invalid.

The undersigned claims the ground as depicted on the map that is attached to a copy of this Notice of Location filed in the office of the Recorder, Gila County, Arizona.

The claim has been monumented in accordance with State and Federal law. Corner, end centers and location monuments are posts, 1-1/2" x 1-1/2" x 5' projecting at least 4' above the ground.

Located, dated and posted on the ground this 12th day of January, 2019.

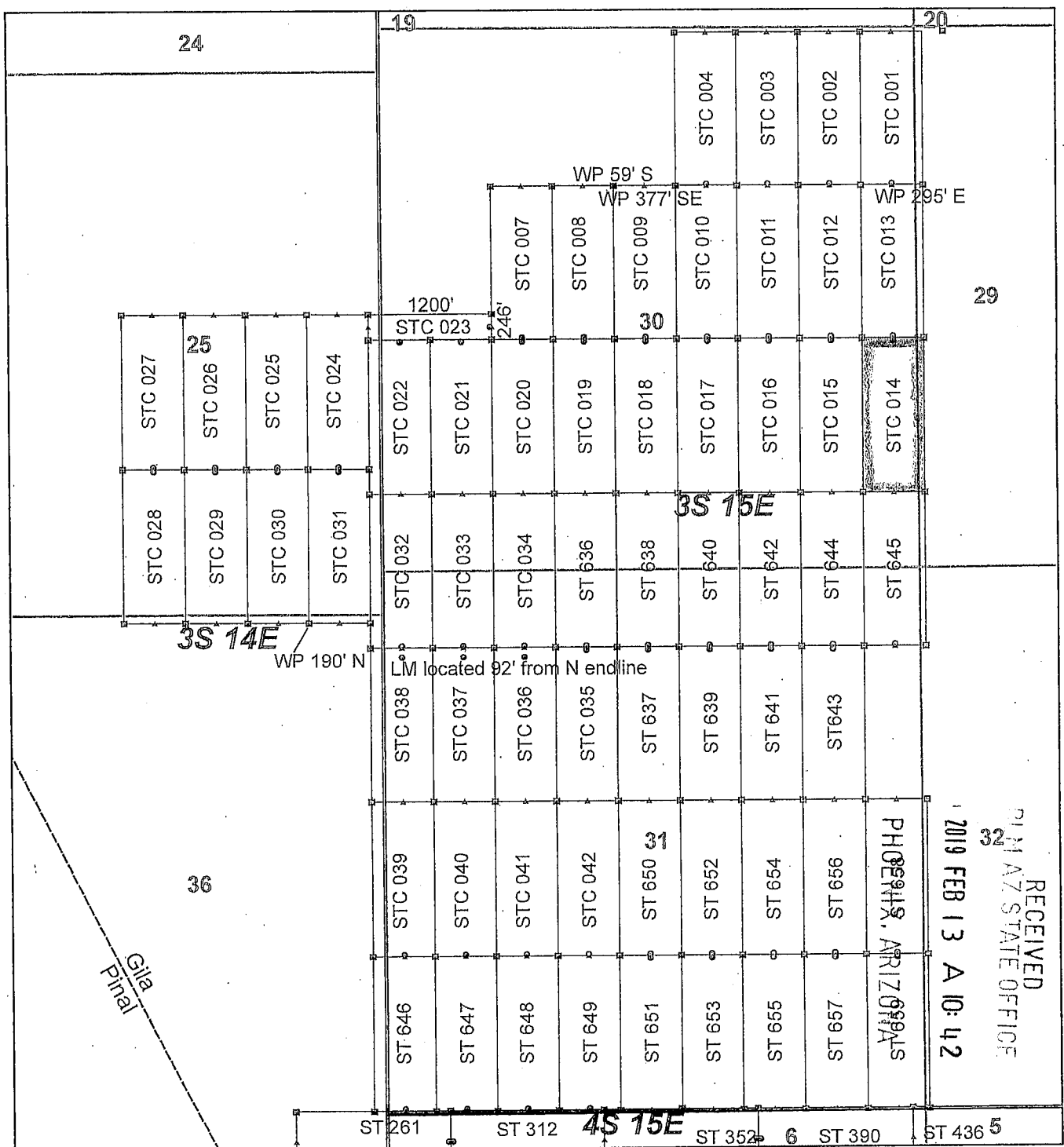
KENNECOTT EXPLORATION COMPANY


By: Erik Best, its Operating Officer

RECEIVED
PHOENIX, ARIZONA
2019 FEB 13 A 10:42
PHOENIX, ARIZONA

AMC453787

AMC453787



Steamboat Claim Block, Arizona - Map 2

Steamboat - ST Lode Mining Claims
 T3S and T4S; R14E and R15E G&SRM
 Gila and Pinal Counties, Arizona
 Located January 11 - 19, 2019

Monuments are 1-1/2" by 1-1/2" by 5' Wood Posts projecting at least four feet above the ground. Location Monuments are set 20' inside the Endline along the center of each claim, and are 1500' long X 600' wide unless otherwise depicted and as detailed in the attached Certificate of Location.

TIE POINT: The location monument of claims ST 015 - ST 599 is tied to the northeast corner of Section 33, while the location monument of claims ST 600 - ST 677 and STC 001 - STC 042 is tied to the northeast corner of Section 28, Township 3S, Range 15E, G&SRM, Gila County, Arizona, its distance as shown on the attached Certificate of Location. Bearings and distance are grid north.

Any overlap onto pre-existing lode claims, or Private Land, is acknowledged as non-locatable, and any overlapping portion is acknowledged as invalid.

Legend

- Corner
- ▲ End Center
- Location Monument
- County Line
- ▭ Claim Boundary
- ▭ Section
- ▭ Township

0 0.2 0.4 Miles

Claims Filed By-
 Kennecott Exploration Company
 2640 West 1700 South
 Salt Lake City, UT 84104

When recorded return to:
Kennecott Exploration Company – Land Dept.
2640 West 1700 South
Salt Lake City, UT 84104

ARIZONA NOTICE OF LOCATION
(LODE CLAIM)

NOTICE IS HEREBY GIVEN THAT KENNECOTT EXPLORATION COMPANY, whose mailing address is 2640 West 1700 South, Salt Lake City, Utah 84104 by its undersigned officer, makes this location of the STC 015 Lode Mining Claim, in Gila County, Arizona.

The general course of the claim is from the North to South, and said claim is within the:

<u>Quarter</u>	<u>Section</u>	<u>Township</u>	<u>Range</u>
SE	30	3S	15E

Gila County, Arizona, G&SRM.


This claim is 1500 feet in length and 600 feet in width. This Notice of Location is posted on the centerline of the claim. The claim runs from the location monument on which this notice is posted 20 feet in a northerly direction to the North endline, and 1480 feet in a southerly direction to the South endline. The claim boundaries are marked by six monuments, one at each corner and one at the center of each endline. The location monument on which this notice is posted is situated within Section 30, T3S, R15E, Gila County, Arizona, G&SRM, and is approximately 11386 feet West and 3042 feet South from the NE corner of Section 28, T3S, R15E, Gila County, Arizona, G&SRM. Any overlaps onto pre-existing lode claims, private or State Land are acknowledged as pre-existing rights and that portion of said overlap is acknowledged as invalid.

The undersigned claims the ground as depicted on the map that is attached to a copy of this Notice of Location filed in the office of the Recorder, Gila County, Arizona.

The claim has been monumented in accordance with State and Federal law. Corner, end centers and location monuments are posts, 1-1/2" x 1-1/2" x 5' projecting at least 4' above the ground.

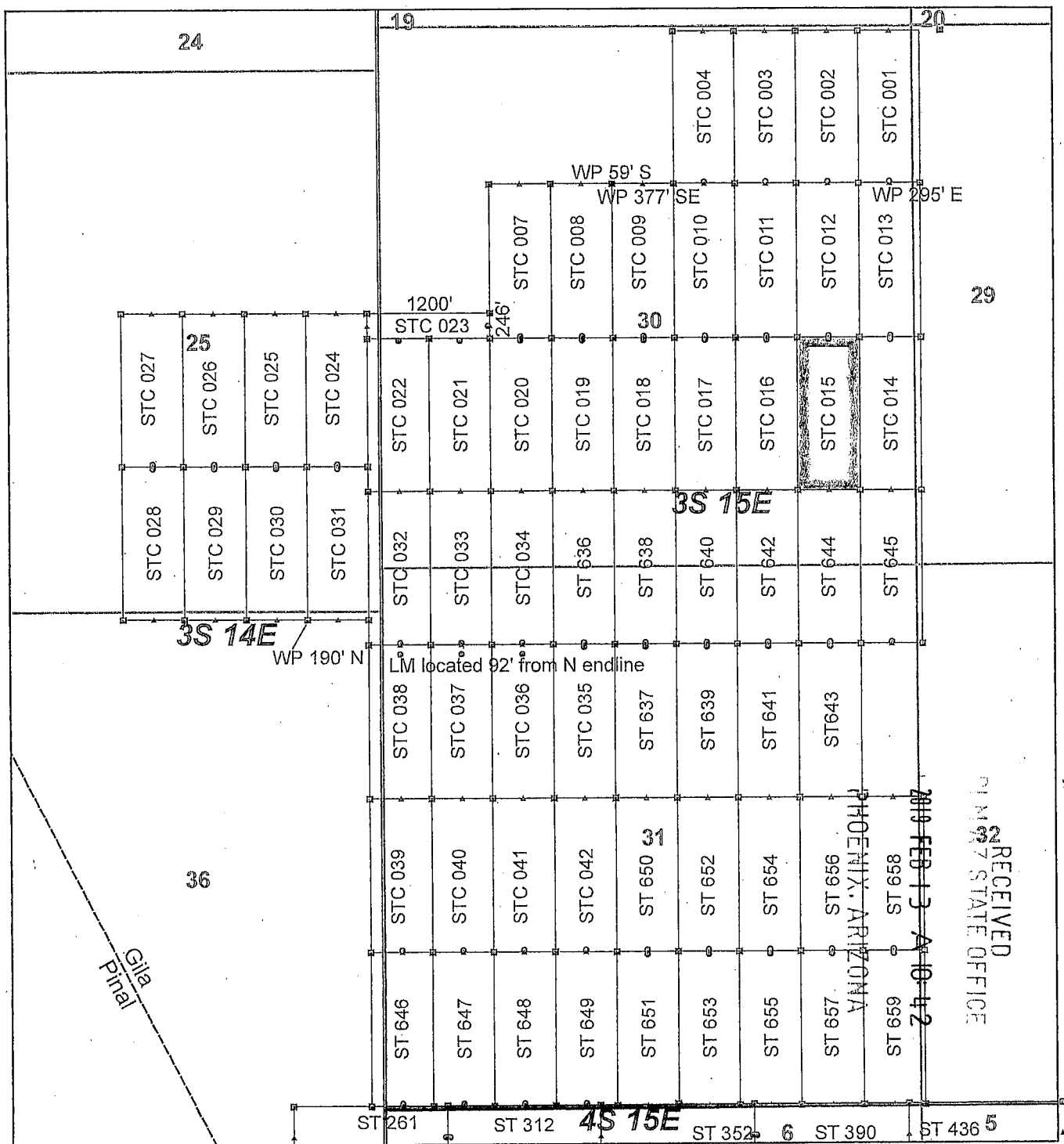
Located, dated and posted on the ground this 12th day of January, 2019.

KENNECOTT EXPLORATION COMPANY


By: Erik Best, its Operating Officer

RECEIVED
GILA COUNTY STATE OFFICE
2019 FEB 13 A 10:42
PHOENIX, ARIZONA

AMC453788



Steamboat Claim Block, Arizona - Map 2

Steamboat - ST Lode Mining Claims
 T3S and T4S; R14E and R15E G&SRM
 Gila and Pinal Counties, Arizona
 Located January 11 - 19, 2019

Monuments are 1-1/2" by 1-1/2" by 5' Wood Posts projecting at least four feet above the ground. Location Monuments are set 20' inside the Endline along the center of each claim, and are 1500' long X 600' wide unless otherwise depicted and as detailed in the attached Certificate of Location.

TIE POINT: The location monument of claims ST 015 - ST 599 is tied to the northeast corner of Section 33, while the location monument of claims ST 600 - ST 677 and STC 001 - STC 042 is tied to the northeast corner of Section 28, Township 3S, Range 15E, G&SRM, Gila County, Arizona, its distance as shown on the attached Certificate of Location. Bearings and distance are grid north.

Any overlap onto pre-existing lode claims, or Private Land, is acknowledged as non-locatable, and any overlapping portion is acknowledged as invalid.

Claims Filed By-
 Kennecott Exploration Company
 2640 West 1700 South
 Salt Lake City, UT 84104

88153788

When recorded return to:
Kennecott Exploration Company – Land Dept.
2640 West 1700 South
Salt Lake City, UT 84104

ARIZONA NOTICE OF LOCATION
(LODE CLAIM)

NOTICE IS HEREBY GIVEN THAT KENNECOTT EXPLORATION COMPANY, whose mailing address is 2640 West 1700 South, Salt Lake City, Utah 84104 by its undersigned officer, makes this location of the STC 016 Lode Mining Claim, in Gila County, Arizona.

The general course of the claim is from the North to South, and said claim is within the:

<u>Quarter</u>	<u>Section</u>	<u>Township</u>	<u>Range</u>
SE	30	3S	15E

Gila County, Arizona, G&SRM.


This claim is 1500 feet in length and 600 feet in width. This Notice of Location is posted on the centerline of the claim. The claim runs from the location monument on which this notice is posted 20 feet in a northerly direction to the North endline, and 1480 feet in a southerly direction to the South endline. The claim boundaries are marked by six monuments, one at each corner and one at the center of each endline. The location monument on which this notice is posted is situated within Section 30, T3S, R15E, Gila County, Arizona, G&SRM, and is approximately 11986 feet West and 3042 feet South from the NE corner of Section 28, T3S, R15E, Gila County, Arizona, G&SRM. Any overlaps onto pre-existing lode claims, private or State Land are acknowledged as pre-existing rights and that portion of said overlap is acknowledged as invalid.

The undersigned claims the ground as depicted on the map that is attached to a copy of this Notice of Location filed in the office of the Recorder, Gila County, Arizona.

The claim has been monumented in accordance with State and Federal law. Corner, end centers and location monuments are posts, 1-1/2" x 1-1/2" x 5' projecting at least 4' above the ground.

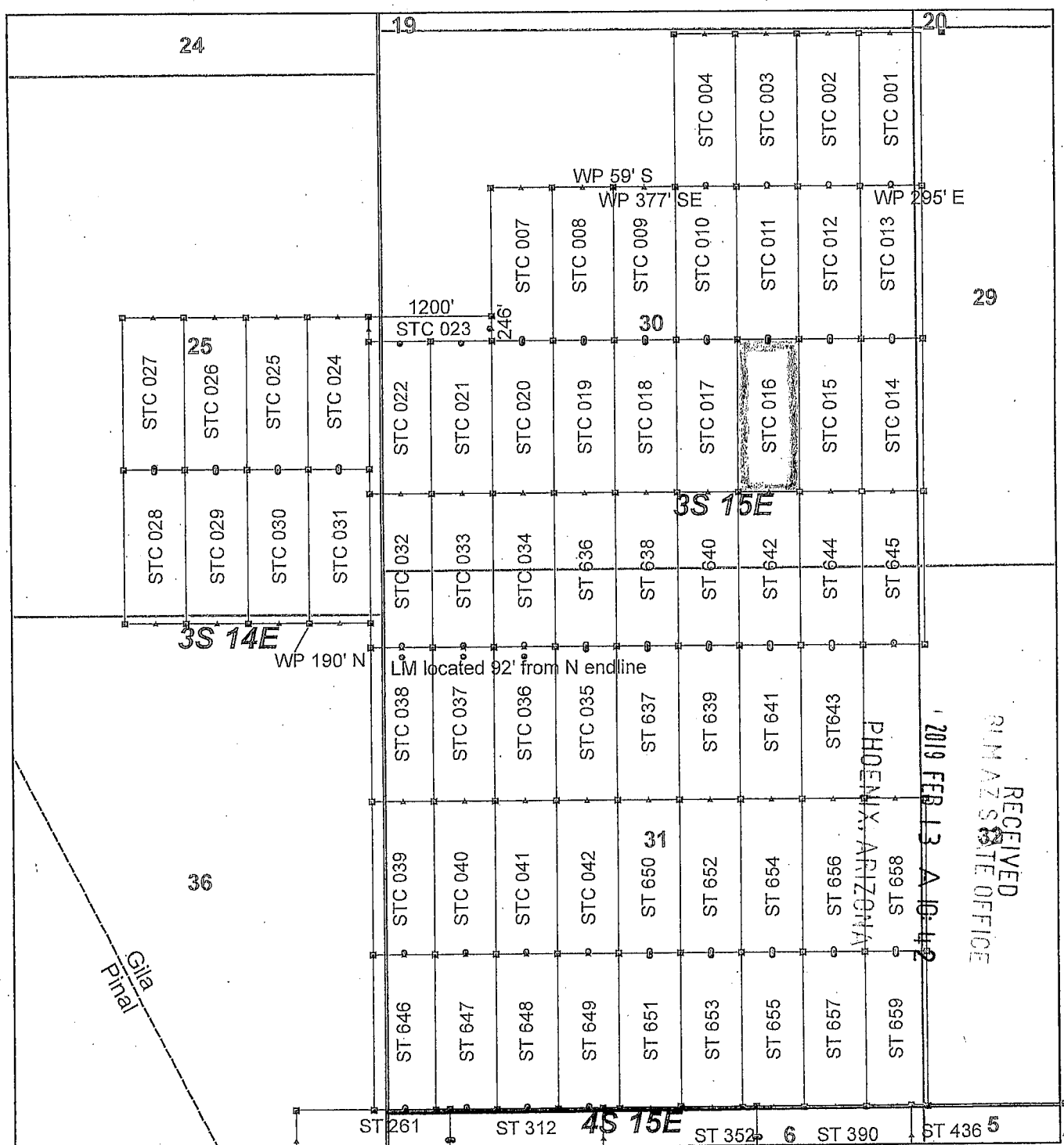
Located, dated and posted on the ground this 12th day of January, 2019.

KENNECOTT EXPLORATION COMPANY


By: Erik Best, its Operating Officer

RECEIVED
GILA COUNTY STATE OFFICE
2019 FEB 13 A 10:42
PHOENIX, ARIZONA

AMC 453789



Steamboat Claim Block, Arizona - Map 2

Steamboat - ST Lode Mining Claims
 T3S and T4S; R14E and R15E G&SRM
 Gila and Pinal Counties, Arizona
 Located January 11 - 19, 2019

Monuments are 1-1/2" by 1-1/2" by 5' Wood Posts projecting at least four feet above the ground. Location Monuments are set 20' inside the Endline along the center of each claim, and are 1500' long X 600' wide unless otherwise depicted and as detailed in the attached Certificate of Location.

TIE POINT: The location monument of claims ST 015 - ST 599 is tied to the northeast corner of Section 33, while the location monument of claims ST 600 - ST 677 and STC 001 - STC 042 is tied to the northeast corner of Section 28, Township 30S, Range 15E, G&SRM, Gila County, Arizona, its distance as shown on the attached Certificate of Location. Bearings and distance are grid north.

Any overlap onto pre-existing lode claims, or Private Land, is acknowledged as non-locatable, and any overlapping portion is acknowledged as invalid.

Legend

- ▣ Corner
- ▲ End Center
- Location Monument
- County Line
- ▭ Claim Boundary
- ▭ Section
- ▭ Township

0 0.2 0.4
 Miles

Claims Filed By-
 Kennecott Exploration Company
 2640 West 1700 South
 Salt Lake City, UT 84104

AMC453789

When recorded return to:
Kennecott Exploration Company – Land Dept.
2640 West 1700 South
Salt Lake City, UT 84104

ARIZONA NOTICE OF LOCATION
(LODE CLAIM)

NOTICE IS HEREBY GIVEN THAT KENNECOTT EXPLORATION COMPANY, whose mailing address is 2640 West 1700 South, Salt Lake City, Utah 84104 by its undersigned officer, makes this location of the STC 017 Lode Mining Claim, in Gila County, Arizona.

The general course of the claim is from the North to South, and said claim is within the:

<u>Quarter</u>	<u>Section</u>	<u>Township</u>	<u>Range</u>
SE	30	3S	15E

Gila County, Arizona, G&SRM.


This claim is 1500 feet in length and 600 feet in width. This Notice of Location is posted on the centerline of the claim. The claim runs from the location monument on which this notice is posted 20 feet in a northerly direction to the North endline, and 1480 feet in a southerly direction to the South endline. The claim boundaries are marked by six monuments, one at each corner and one at the center of each endline. The location monument on which this notice is posted is situated within Section 30, T3S, R15E, Gila County, Arizona, G&SRM, and is approximately 12586 feet West and 3042 feet South from the NE corner of Section 28, T3S, R15E, Gila County, Arizona, G&SRM. Any overlaps onto pre-existing lode claims, private or State Land are acknowledged as pre-existing rights and that portion of said overlap is acknowledged as invalid.

The undersigned claims the ground as depicted on the map that is attached to a copy of this Notice of Location filed in the office of the Recorder, Gila County, Arizona.

The claim has been monumented in accordance with State and Federal law. Corner, end centers and location monuments are posts, 1-1/2" x 1-1/2" x 5' projecting at least 4' above the ground.

Located, dated and posted on the ground this 12th day of January, 2019.

KENNECOTT EXPLORATION COMPANY

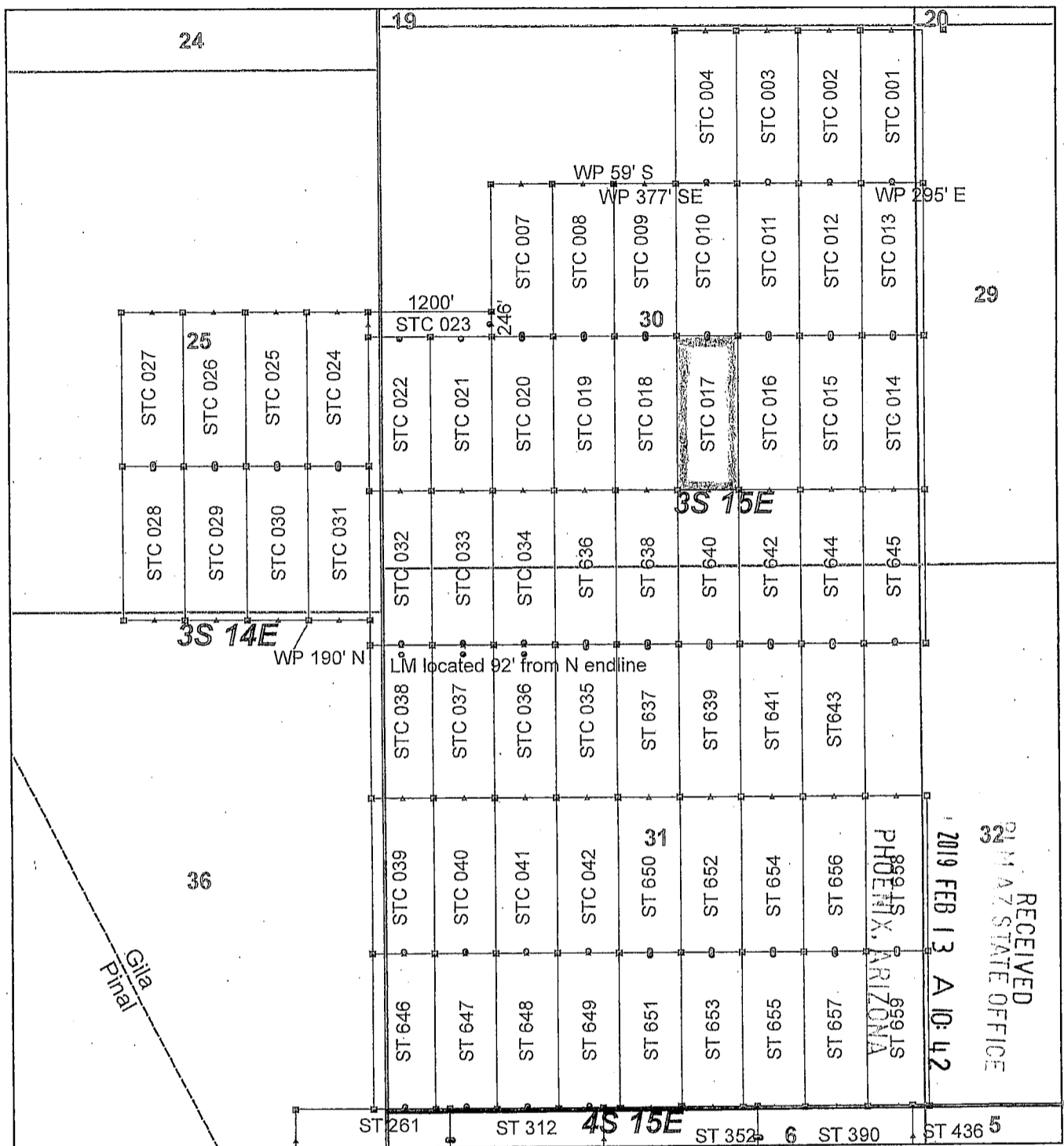

By: Erik Best, its Operating Officer

PHOENIX, ARIZONA

2019 FEB 13 A 10:42

RECEIVED
GILM AZ STATE OFFICE

AMC453790



AMC 453790

Steamboat Claim Block, Arizona - Map 2

Steamboat - ST Lode Mining Claims
 T3S and T4S; R14E and R15E G&SRM
 Gila and Pinal Counties, Arizona
 Located January 11 - 19, 2019

Monuments are 1-1/2" by 1-1/2" by 5' Wood Posts projecting at least four feet above the ground. Location Monuments are set 20' inside the Endline along the center of each claim, and are 1500' long X 600' wide unless otherwise depicted and as detailed in the attached Certificate of Location.

TIE POINT: The location monument of claims ST 015 - ST 599 is tied to the northeast corner of Section 33, while the location monument of claims ST 600 - ST 677 and STC 001 - STC 042 is tied to the northeast corner of Section 28, Township 3S, Range 15E, G&SRM, Gila County, Arizona, its distance as shown on the attached Certificate of Location. Bearings and distance are grid north.

Any overlap onto pre-existing lode claims, or Private Land, is acknowledged as non-locatable, and any overlapping portion is acknowledged as invalid.

Legend

- ▣ Corner
- ▲ End Center
- Location Monument
- County Line
- ▭ Claim Boundary
- ▭ Section
- ▭ Township

0 0.2 0.4
Miles

Claims Filed By-
 Kennecott Exploration Company
 2640 West 1700 South
 Salt Lake City, UT 84104

When recorded return to:
Kennecott Exploration Company – Land Dept.
2640 West 1700 South
Salt Lake City, UT 84104

ARIZONA NOTICE OF LOCATION
(LODE CLAIM)

NOTICE IS HEREBY GIVEN THAT KENNECOTT EXPLORATION COMPANY, whose mailing address is 2640 West 1700 South, Salt Lake City, Utah 84104 by its undersigned officer, makes this location of the STC 018 Lode Mining Claim, in Gila County, Arizona.

The general course of the claim is from the North to South, and said claim is within the:

<u>Quarter</u>	<u>Section</u>	<u>Township</u>	<u>Range</u>
SW	30	3S	15E
SE	30	3S	15E

Gila County, Arizona, G&SRM.

This claim is 1500 feet in length and 600 feet in width. This Notice of Location is posted on the centerline of the claim. The claim runs from the location monument on which this notice is posted 20 feet in a northerly direction to the North endline, and 1480 feet in a southerly direction to the South endline. The claim boundaries are marked by six monuments, one at each corner and one at the center of each endline. The location monument on which this notice is posted is situated within Section 30, T3S, R15E, Gila County, Arizona, G&SRM, and is approximately 13186 feet West and 3042 feet South from the NE corner of Section 28, T3S, R15E, Gila County, Arizona, G&SRM. Any overlaps onto pre-existing lode claims, private or State Land are acknowledged as pre-existing rights and that portion of said overlap is acknowledged as invalid.

The undersigned claims the ground as depicted on the map that is attached to a copy of this Notice of Location filed in the office of the Recorder, Gila County, Arizona.

The claim has been monumented in accordance with State and Federal law. Corner, end centers and location monuments are posts, 1-1/2" x 1-1/2" x 5' projecting at least 4' above the ground.

Located, dated and posted on the ground this 12th day of January, 2019.

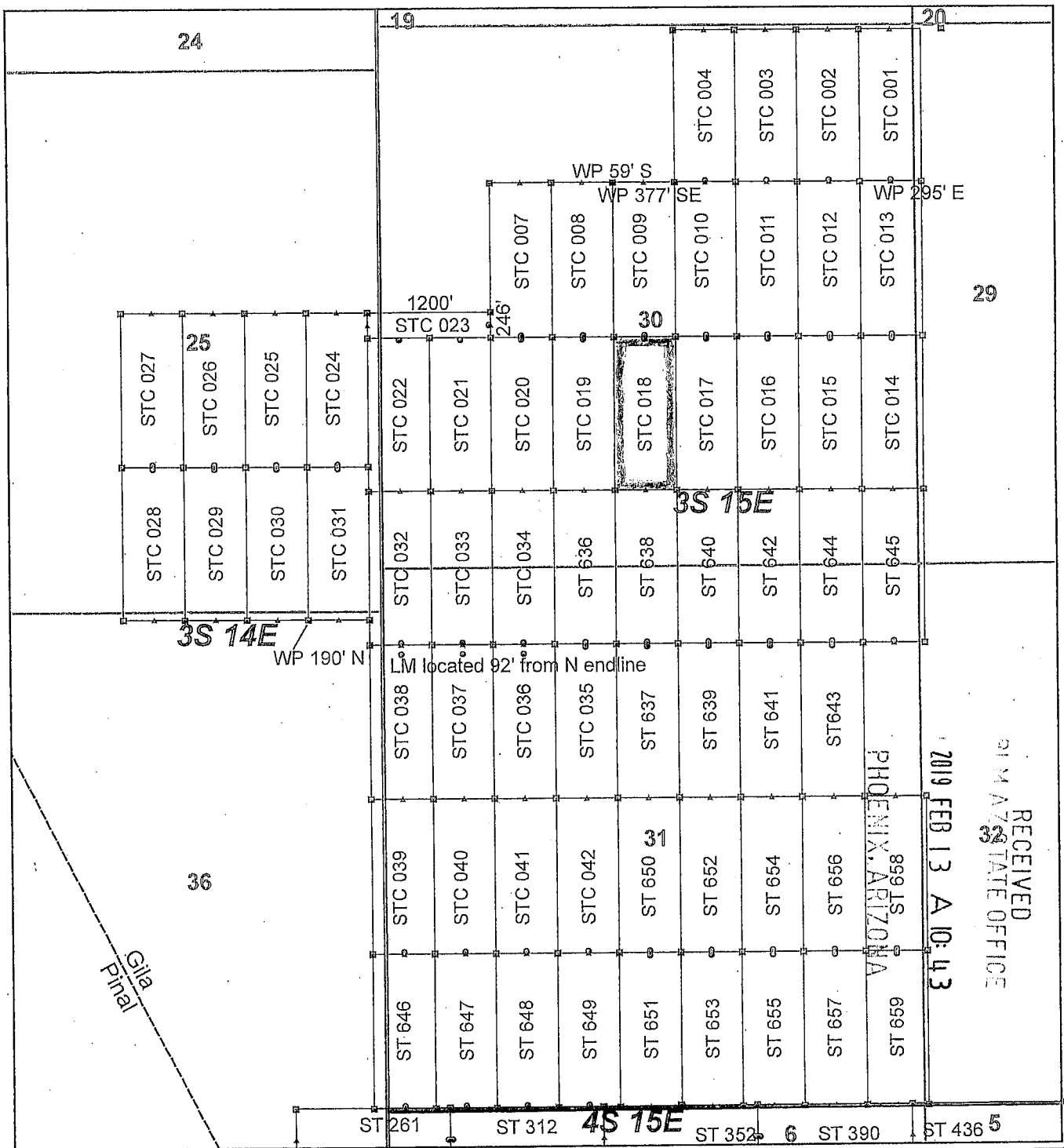
KENNECOTT EXPLORATION COMPANY



By: Erik Best, its Operating Officer

RECEIVED
GILM STATE OFFICE
2019 FEB 13 A 10:43
PHOENIX, ARIZONA

AMC 453791



Steamboat Claim Block, Arizona - Map 2

Steamboat - ST Lode Mining Claims
 T3S and T4S; R14E and R15E G&SRM
 Gila and Pinal Counties, Arizona
 Located January 11 - 19, 2019

Monuments are 1-1/2" by 1-1/2" by 5' Wood Posts projecting at least four feet above the ground. Location Monuments are set 20' inside the Endline along the center of each claim, and are 1500' long X 600' wide unless otherwise depicted and as detailed in the attached Certificate of Location.

TIE POINT: The location monument of claims ST 015 - ST 599 is tied to the northeast corner of Section 33, while the location monument of claims ST 600 - ST 677 and STC 001 - STC 042 is tied to the northeast corner of Section 28, Township 3S, Range 15E, G&SRM, Gila County, Arizona, its distance as shown on the attached Certificate of Location. Bearings and distance are grid north.

Any overlap onto pre-existing lode claims, or Private Land, is acknowledged as non-locatable, and any overlapping portion is acknowledged as invalid.

Legend

- ◻ Corner
- ▲ End Center
- Location Monument
- County Line
- ▭ Claim Boundary
- ▭ Section
- ▭ Township

0 0.2 0.4 Miles

Claims Filed By:
 Kennecott Exploration Company
 2640 West 1700 South
 Salt Lake City, UT 84104

AMC453791

When recorded return to:
Kennecott Exploration Company – Land Dept.
2640 West 1700 South
Salt Lake City, UT 84104

ARIZONA NOTICE OF LOCATION
(LODE CLAIM)

NOTICE IS HEREBY GIVEN THAT KENNECOTT EXPLORATION COMPANY, whose mailing address is 2640 West 1700 South, Salt Lake City, Utah 84104 by its undersigned officer, makes this location of the STC 019 Lode Mining Claim, in Gila County, Arizona.

The general course of the claim is from the North to South, and said claim is within the:

<u>Quarter</u>	<u>Section</u>	<u>Township</u>	<u>Range</u>
SW	30	3S	15E

Gila County, Arizona, G&SRM.

This claim is 1500 feet in length and 600 feet in width. This Notice of Location is posted on the centerline of the claim. The claim runs from the location monument on which this notice is posted 20 feet in a northerly direction to the North endline, and 1480 feet in a southerly direction to the South endline. The claim boundaries are marked by six monuments, one at each corner and one at the center of each endline. The location monument on which this notice is posted is situated within Section 30, T3S, R15E, Gila County, Arizona, G&SRM, and is approximately 13786 feet West and 3042 feet South from the NE corner of Section 28, T3S, R15E, Gila County, Arizona, G&SRM. Any overlaps onto pre-existing lode claims, private or State Land are acknowledged as pre-existing rights and that portion of said overlap is acknowledged as invalid.

The undersigned claims the ground as depicted on the map that is attached to a copy of this Notice of Location filed in the office of the Recorder, Gila County, Arizona.

The claim has been monumented in accordance with State and Federal law. Corner, end centers and location monuments are posts, 1-1/2" x 1-1/2" x 5' projecting at least 4' above the ground.

Located, dated and posted on the ground this 12th day of January, 2019.

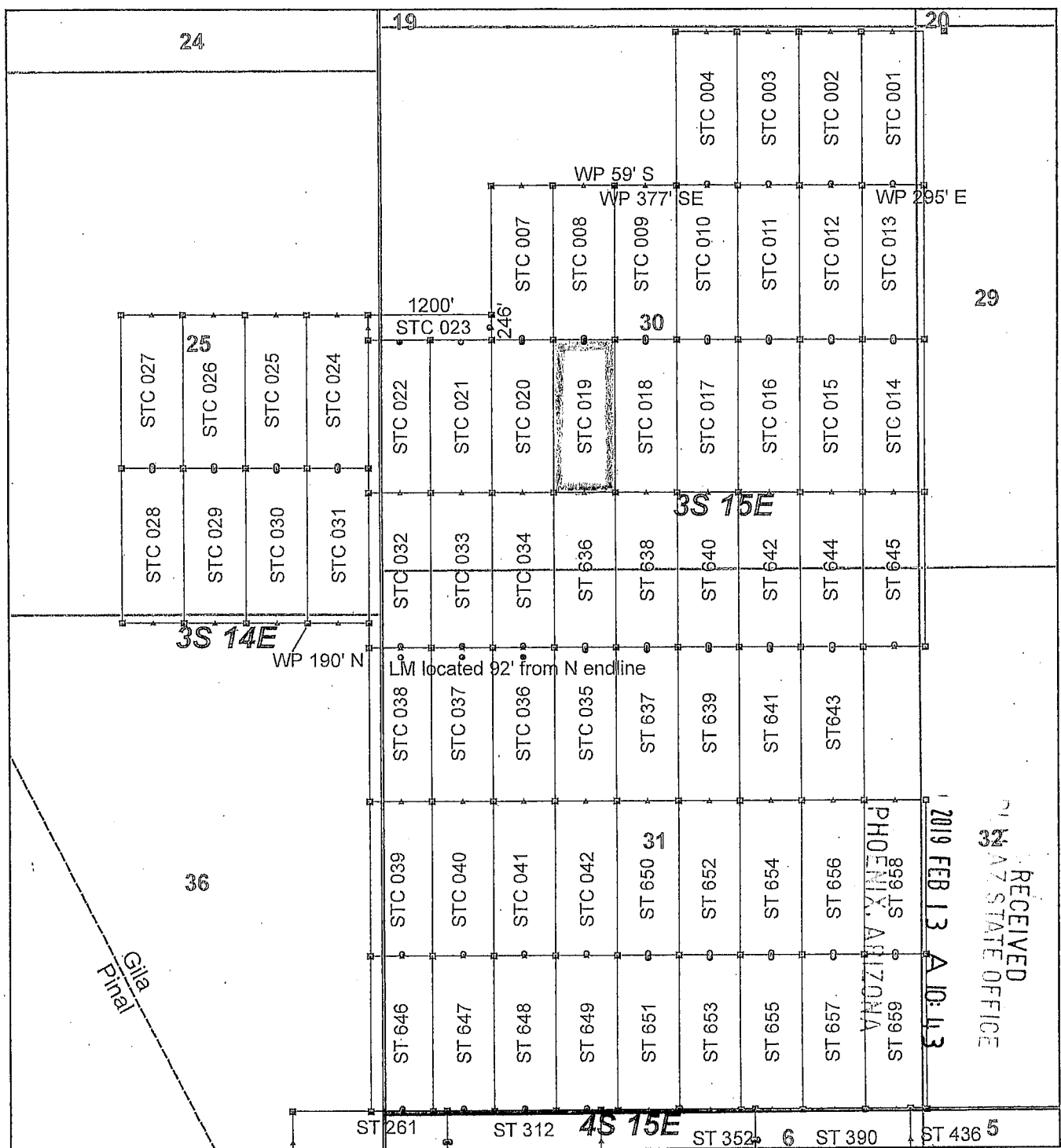
KENNECOTT EXPLORATION COMPANY


By: Erik Best, its Operating Officer

RECEIVED
GIL A7 STATE OFFICE
2019 FEB 13 A 10:43
PHOENIX, ARIZONA

AMC453792

AMC 453792



Steamboat Claim Block, Arizona - Map 2

Steamboat - ST Lode Mining Claims
 T3S and T4S; R14E and R15E G&SRM
 Gila and Pinal Counties, Arizona
 Located January 11 - 19, 2019

Monuments are 1-1/2" by 1-1/2" by 5' Wood Posts projecting at least four feet above the ground. Location Monuments are set 20' inside the Endline along the center of each claim, and are 1500' long X 600' wide unless otherwise depicted and as detailed in the attached Certificate of Location.

TIE POINT: The location monument of claims ST 015 - ST 599 is tied to the northeast corner of Section 33, while the location monument of claims ST 600 - ST 677 and STC 001 - STC 042 is tied to the northeast corner of Section 28, Township 3S, Range 15E, G&SRM, Gila County, Arizona, its distance as shown on the attached Certificate of Location. Bearings and distance are grid north.

Any overlap onto pre-existing lode claims, or Private Land, is acknowledged as non-locatable, and any overlapping portion is acknowledged as invalid.

Legend

- ▣ Corner
- ▲ End Center
- Location Monument
- County Line
- Claim Boundary
- Section
- Township

0 0.2 0.4
 Miles

Claims Filed By-
 Kennecott Exploration Company
 2640 West 1700 South
 Salt Lake City, UT 84104

When recorded return to:
Kennecott Exploration Company – Land Dept.
2640 West 1700 South
Salt Lake City, UT 84104

ARIZONA NOTICE OF LOCATION
(LODE CLAIM)

NOTICE IS HEREBY GIVEN THAT KENNECOTT EXPLORATION COMPANY, whose mailing address is 2640 West 1700 South, Salt Lake City, Utah 84104 by its undersigned officer, makes this location of the STC 020 Lode Mining Claim, in Gila County, Arizona.

The general course of the claim is from the North to South, and said claim is within the:

<u>Quarter</u>	<u>Section</u>	<u>Township</u>	<u>Range</u>
SW	30	3S	15E

Gila County, Arizona, G&SRM.

This claim is 1500 feet in length and 600 feet in width. This Notice of Location is posted on the centerline of the claim. The claim runs from the location monument on which this notice is posted 20 feet in a northerly direction to the North endline, and 1480 feet in a southerly direction to the South endline. The claim boundaries are marked by six monuments, one at each corner and one at the center of each endline. The location monument on which this notice is posted is situated within Section 30, T3S, R15E, Gila County, Arizona, G&SRM, and is approximately 14386 feet West and 3042 feet South from the NE corner of Section 28, T3S, R15E, Gila County, Arizona, G&SRM. Any overlaps onto pre-existing lode claims, private or State Land are acknowledged as pre-existing rights and that portion of said overlap is acknowledged as invalid.

The undersigned claims the ground as depicted on the map that is attached to a copy of this Notice of Location filed in the office of the Recorder, Gila County, Arizona.

The claim has been monumented in accordance with State and Federal law. Corner, end centers and location monuments are posts, 1-1/2" x 1-1/2" x 5' projecting at least 4' above the ground.

Located, dated and posted on the ground this 12th day of January, 2019.

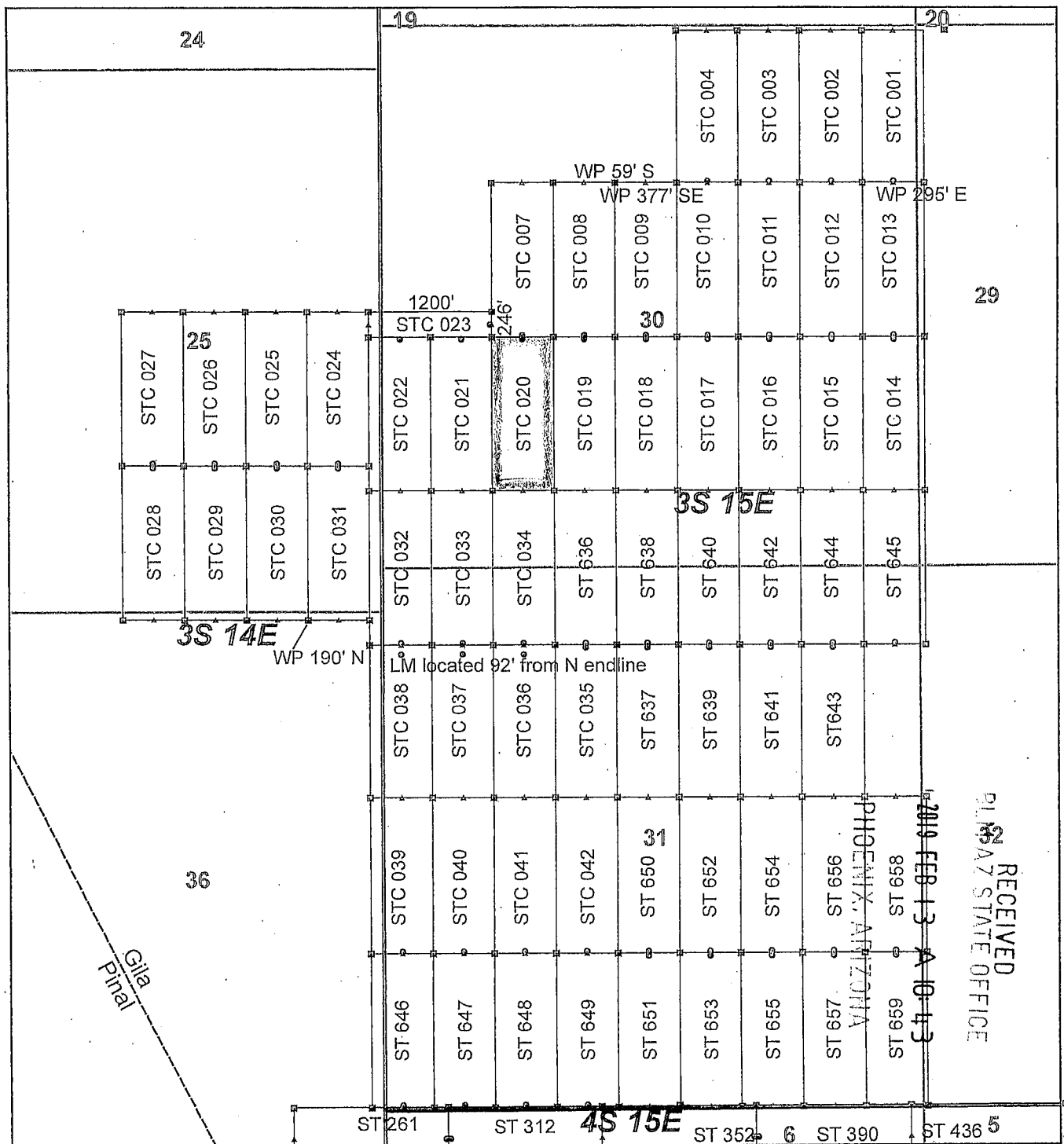
KENNECOTT EXPLORATION COMPANY



By: Erik Best, its Operating Officer

RECEIVED
PLM AZ STATE OFFICE
2019 FEB 13 A 10:43
PHOENIX, ARIZONA

AMC453793



86L53793

Steamboat Claim Block, Arizona - Map 2

Steamboat - ST Lode Mining Claims
 T3S and T4S; R14E and R15E G&SRM
 Gila and Pinal Counties, Arizona
 Located January 11 - 19, 2019

Monuments are 1-1/2" by 1-1/2" by 5' Wood Posts projecting at least four feet above the ground. Location Monuments are set 20' inside the Endline along the center of each claim, and are 1500' long X 600' wide unless otherwise depicted and as detailed in the attached Certificate of Location.

TIE POINT: The location monument of claims ST 015 - ST 599 is tied to the northeast corner of Section 33, while the location monument of claims ST 600 - ST 677 and STC 001 - STC 042 is tied to the northeast corner of Section 28, Township 3S, Range 15E, G&SRM, Gila County, Arizona, its distance as shown on the attached Certificate of Location. Bearings and distance are grid north.

Any overlap onto pre-existing lode claims, or Private Land, is acknowledged as non-locatable, and any overlapping portion is acknowledged as invalid.

Legend	
	Corner
	End Center
	Location Monument
	County Line
	Claim Boundary
	Section
	Township

0 0.2 0.4 Miles

Claims Filed By:
 Kennecott Exploration Company
 2640 West 1700 South
 Salt Lake City, UT 84104

When recorded return to:
Kennecott Exploration Company – Land Dept.
2640 West 1700 South
Salt Lake City, UT 84104

ARIZONA NOTICE OF LOCATION
(LODE CLAIM)

NOTICE IS HEREBY GIVEN THAT KENNECOTT EXPLORATION COMPANY, whose mailing address is 2640 West 1700 South, Salt Lake City, Utah 84104 by its undersigned officer, makes this location of the STC 021 Lode Mining Claim, in Gila County, Arizona.

The general course of the claim is from the North to South, and said claim is within the:

<u>Quarter</u>	<u>Section</u>	<u>Township</u>	<u>Range</u>
SW	30	3S	15E

Gila County, Arizona, G&SRM.

This claim is 1500 feet in length and 600 feet in width. This Notice of Location is posted on the centerline of the claim. The claim runs from the location monument on which this notice is posted 20 feet in a northerly direction to the North endline, and 1480 feet in a southerly direction to the South endline. The claim boundaries are marked by six monuments, one at each corner and one at the center of each endline. The location monument on which this notice is posted is situated within Section 30, T3S, R15E, Gila County, Arizona, G&SRM, and is approximately 14986 feet West and 3042 feet South from the NE corner of Section 28, T3S, R15E, Gila County, Arizona, G&SRM. Any overlaps onto pre-existing lode claims, private or State Land are acknowledged as pre-existing rights and that portion of said overlap is acknowledged as invalid.

The undersigned claims the ground as depicted on the map that is attached to a copy of this Notice of Location filed in the office of the Recorder, Gila County, Arizona.

The claim has been monumented in accordance with State and Federal law. Corner, end centers and location monuments are posts, 1-1/2" x 1-1/2" x 5' projecting at least 4' above the ground.

Located, dated and posted on the ground this 12th day of January, 2019.

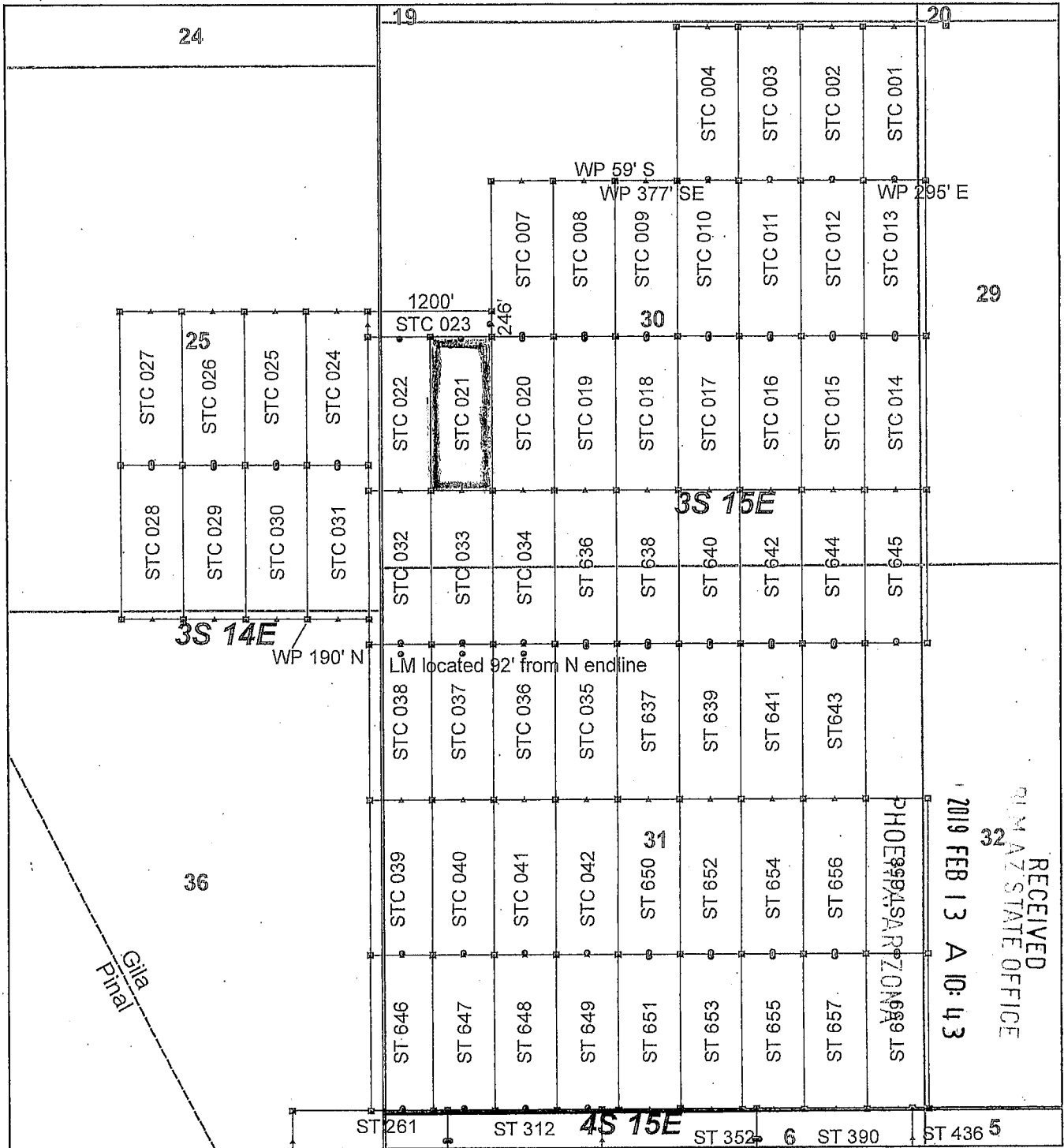
KENNECOTT EXPLORATION COMPANY



By: Erik Best, its Operating Officer

RECEIVED
PHOENIX STATE OFFICE
2019 FEB 13 A 10:43
PHOENIX, ARIZONA

AMC453794



Steamboat Claim Block, Arizona - Map 2

Steamboat - ST Lode Mining Claims
 T3S and T4S; R14E and R15E G&SRM
 Gila and Pinal Counties, Arizona
 Located January 11 - 19, 2019

Monuments are 1-1/2" by 1-1/2" by 5' Wood Posts projecting at least four feet above the ground. Location Monuments are set 20' inside the Endline along the center of each claim, and are 1500' long X 600' wide unless otherwise depicted and as detailed in the attached Certificate of Location.

TIE POINT: The location monument of claims ST 015 - ST 599 is tied to the northeast corner of Section 33, while the location monument of claims ST 600 - ST 677 and STC 001 - STC 042 is tied to the northeast corner of Section 28, Township 3S, Range 15E, G&SRM, Gila County, Arizona, its distance as shown on the attached Certificate of Location. Bearings and distance are grid north.

Any overlap onto pre-existing lode claims, or Private Land, is acknowledged as non-locatable, and any overlapping portion is acknowledged as invalid.

Legend

- ▣ Corner
- ▲ End Center
- Location Monument
- County Line
- ▭ Claim Boundary
- ▭ Section
- ▭ Township

0 0.2 0.4
Miles

Claims Filed By-
 Kennecott Exploration Company
 2640 West 1700 South
 Salt Lake City, UT 84104

When recorded return to:
Kennecott Exploration Company – Land Dept.
2640 West 1700 South
Salt Lake City, UT 84104

ARIZONA NOTICE OF LOCATION
(LODE CLAIM)

NOTICE IS HEREBY GIVEN THAT KENNECOTT EXPLORATION COMPANY, whose mailing address is 2640 West 1700 South, Salt Lake City, Utah 84104 by its undersigned officer, makes this location of the STC 022 Lode Mining Claim, in Gila County, Arizona.

The general course of the claim is from the North to South, and said claim is within the:

<u>Quarter</u>	<u>Section</u>	<u>Township</u>	<u>Range</u>
SW	30	3S	15E
SE	25	3S	14E

Gila County, Arizona, G&SRM.


This claim is 1500 feet in length and 600 feet in width. This Notice of Location is posted on the centerline of the claim. The claim runs from the location monument on which this notice is posted 20 feet in a northerly direction to the North endline, and 1480 feet in a southerly direction to the South endline. The claim boundaries are marked by six monuments, one at each corner and one at the center of each endline. The location monument on which this notice is posted is situated within Section 30, T3S, R15E, Gila County, Arizona, G&SRM, and is approximately 15586 feet West and 3042 feet South from the NE corner of Section 28, T3S, R15E, Gila County, Arizona, G&SRM. Any overlaps onto pre-existing lode claims, private or State Land are acknowledged as pre-existing rights and that portion of said overlap is acknowledged as invalid.

The undersigned claims the ground as depicted on the map that is attached to a copy of this Notice of Location filed in the office of the Recorder, Gila County, Arizona.

The claim has been monumented in accordance with State and Federal law. Corner, end centers and location monuments are posts, 1-1/2" x 1-1/2" x 5' projecting at least 4' above the ground.

Located, dated and posted on the ground this 12th day of January, 2019.

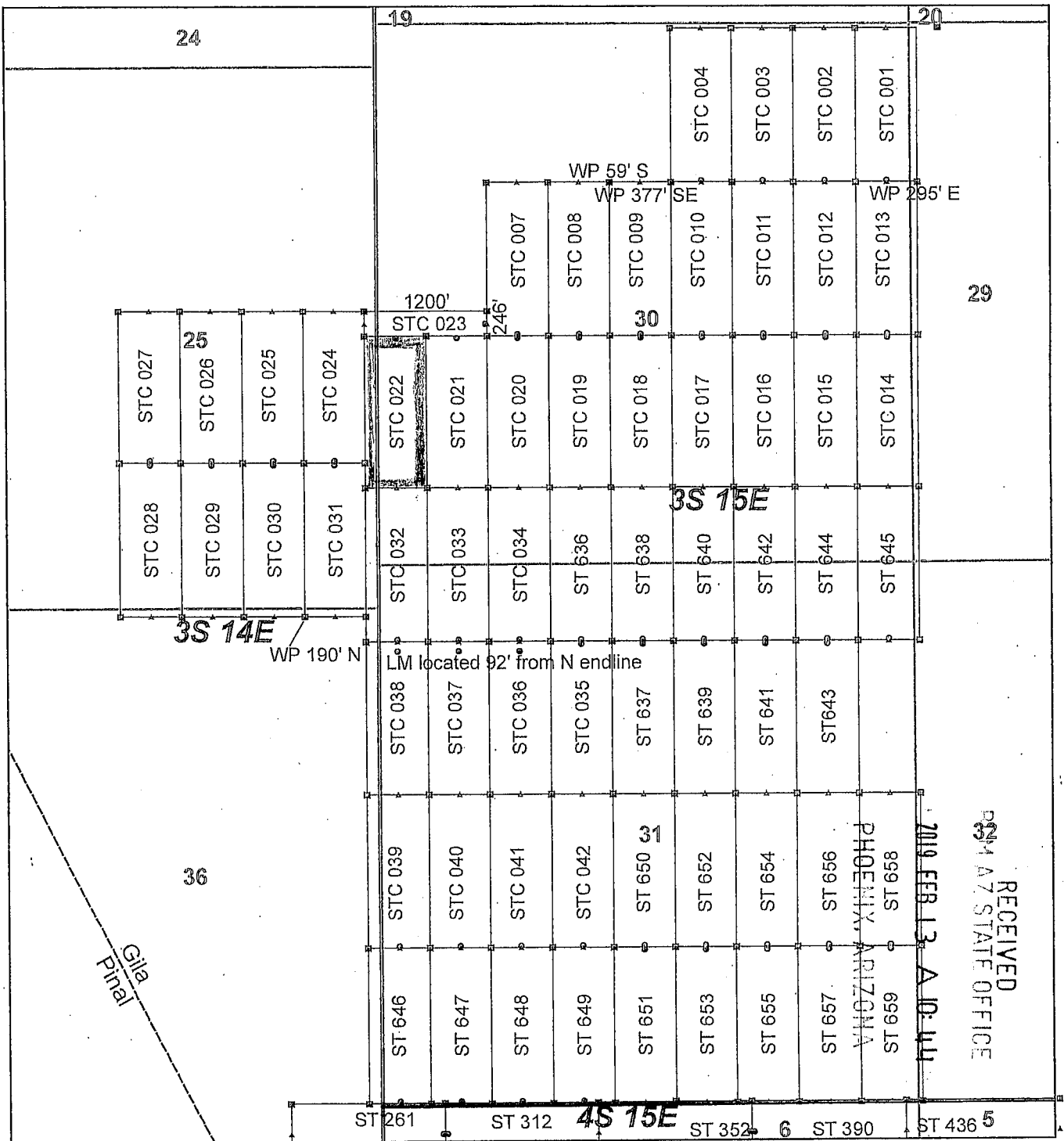
KENNECOTT EXPLORATION COMPANY


By: Erik Best, its Operating Officer

RECEIVED
PHOENIX, ARIZONA
2019 FEB 13 A 10:44
PHOENIX, ARIZONA STATE OFFICE

AMC453795

AMC453795



Steamboat Claim Block, Arizona - Map 2

Steamboat - ST Lode Mining Claims
 T3S and T4S; R14E and R15E G&SRM
 Gila and Pinal Counties, Arizona
 Located January 11 - 19, 2019

Monuments are 1-1/2" by 1-1/2" by 5' Wood Posts projecting at least four feet above the ground. Location Monuments are set 20' inside the Endline along the center of each claim, and are 1500' long X 600' wide unless otherwise depicted and as detailed in the attached Certificate of Location.

TIE POINT: The location monument of claims ST 015 - ST 599 is tied to the northeast corner of Section 33, while the location monument of claims ST 600 - ST 677 and STC 001 - STC 042 is tied to the northeast corner of Section 28, Township 3S, Range 15E, G&SRM, Gila County, Arizona, its distance as shown on the attached Certificate of Location. Bearings and distance are grid north.

Any overlap onto pre-existing lode claims, or Private Land, is acknowledged as non-locatable, and any overlapping portion is acknowledged as invalid.

Legend

- ▣ Corner
- ▲ End Center
- Location Monument
- County Line
- Claim Boundary
- Section
- Township

0 0.2 0.4 Miles

Claims Filed By-
 Kennecott Exploration Company
 2640 West 1700 South
 Salt Lake City, UT 84104

When recorded return to:
Kennecott Exploration Company – Land Dept.
2640 West 1700 South
Salt Lake City, UT 84104

ARIZONA NOTICE OF LOCATION
(LODE CLAIM)

NOTICE IS HEREBY GIVEN THAT KENNECOTT EXPLORATION COMPANY, whose mailing address is 2640 West 1700 South, Salt Lake City, Utah 84104 by its undersigned officer, makes this location of the STC 023 Lode Mining Claim, in Gila County, Arizona.

The general course of the claim is from the East to West, and said claim is within the:

<u>Quarter</u>	<u>Section</u>	<u>Township</u>	<u>Range</u>
SW	30	3S	15E
NW	30	3S	15E
SE	25	3S	14E
NE	25	3S	14E

Gila County, Arizona, G&SRM.

This claim is 1200 feet in length and 246 feet in width. This Notice of Location is posted on the centerline of the claim. The claim runs from the location monument on which this notice is posted 20 feet in an easterly direction to the East endline, and 1180 feet in a westerly direction to the West endline. The claim boundaries are marked by six monuments, one at each corner and one at the center of each endline. The location monument on which this notice is posted is situated within Section 30, T3S, R15E, Gila County, Arizona, G&SRM, and is approximately 14706 feet West and 2899 feet South from the NE corner of Section 28, T3S, R15E, Gila County, Arizona, G&SRM. Any overlaps onto pre-existing lode claims, private or State Land are acknowledged as pre-existing rights and that portion of said overlap is acknowledged as invalid.

The undersigned claims the ground as depicted on the map that is attached to a copy of this Notice of Location filed in the office of the Recorder, Gila County, Arizona.

The claim has been monumented in accordance with State and Federal law. Corner, end centers and location monuments are posts, 1-1/2" x 1-1/2" x 5' projecting at least 4' above the ground.

Located, dated and posted on the ground this 12th day of January, 2019.

KENNECOTT EXPLORATION COMPANY

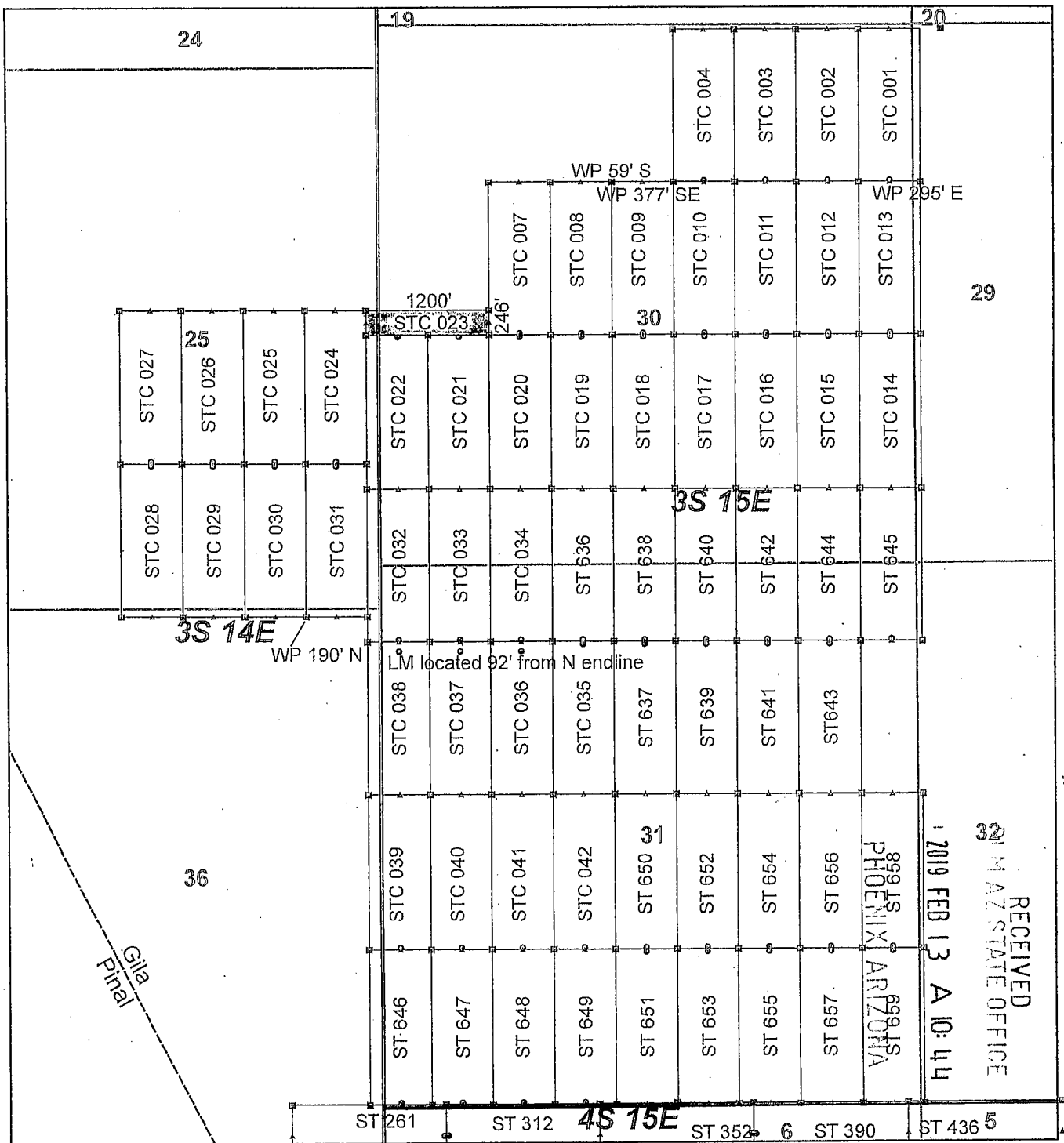


By: Erik Best, its Operating Officer

RECEIVED
214 AZ STATE OFFICE
2019 FEB 13 A 10:44
PHOENIX, ARIZONA

AMC453796

AMC453796



Steamboat Claim Block, Arizona - Map 2

Steamboat - ST Lode Mining Claims
 T3S and T4S; R14E and R15E G&SRM
 Gila and Pinal Counties, Arizona
 Located January 11 - 19, 2019

Monuments are 1-1/2" by 1-1/2" by 5' Wood Posts projecting at least four feet above the ground. Location Monuments are set 20' inside the Endline along the center of each claim, and are 1500' long X 600' wide unless otherwise depicted and as detailed in the attached Certificate of Location.

TIE POINT: The location monument of claims ST 015 - ST 599 is tied to the northeast corner of Section 33, while the location monument of claims ST 600 - ST 677 and STC 001 - STC 042 is tied to the northeast corner of Section 28, Township 3S, Range 15E, G&SRM, Gila County, Arizona, its distance as shown on the attached Certificate of Location. Bearings and distance are grid north.

Any overlap onto pre-existing lode claims, or Private Land, is acknowledged as non-locatable, and any overlapping portion is acknowledged as invalid.

Legend

- ▣ Corner
- ▲ End Center
- Location Monument
- County Line
- Claim Boundary
- Section
- Township

0 0.2 0.4
Miles

Claims Filed By-
 Kennecott Exploration Company
 2640 West 1700 South
 Salt Lake City, UT 84104

When recorded return to:
Kennecott Exploration Company – Land Dept.
2640 West 1700 South
Salt Lake City, UT 84104

ARIZONA NOTICE OF LOCATION
(LODE CLAIM)

NOTICE IS HEREBY GIVEN THAT KENNECOTT EXPLORATION COMPANY, whose mailing address is 2640 West 1700 South, Salt Lake City, Utah 84104 by its undersigned officer, makes this location of the STC 024 Lode Mining Claim, in Gila County, Arizona.

The general course of the claim is from the North to South, and said claim is within the:

<u>Quarter</u>	<u>Section</u>	<u>Township</u>	<u>Range</u>
SE	25	3S	14E
NE	25	3S	14E

Gila County, Arizona, G&SRM.


This claim is 1500 feet in length and 600 feet in width. This Notice of Location is posted on the centerline of the claim. The claim runs from the location monument on which this notice is posted 1480 feet in a northerly direction to the North endline, and 20 feet in a southerly direction to the South endline. The claim boundaries are marked by six monuments, one at each corner and one at the center of each endline. The location monument on which this notice is posted is situated within Section 25, T3S, R14E, Gila County, Arizona, G&SRM, and is approximately 16186 feet West and 4256 feet South from the NE corner of Section 28, T3S, R15E, Gila County, Arizona, G&SRM. Any overlaps onto pre-existing lode claims, private or State Land are acknowledged as pre-existing rights and that portion of said overlap is acknowledged as invalid.

The undersigned claims the ground as depicted on the map that is attached to a copy of this Notice of Location filed in the office of the Recorder, Gila County, Arizona.

The claim has been monumented in accordance with State and Federal law. Corner, end centers and location monuments are posts, 1-1/2" x 1-1/2" x 5' projecting at least 4' above the ground.

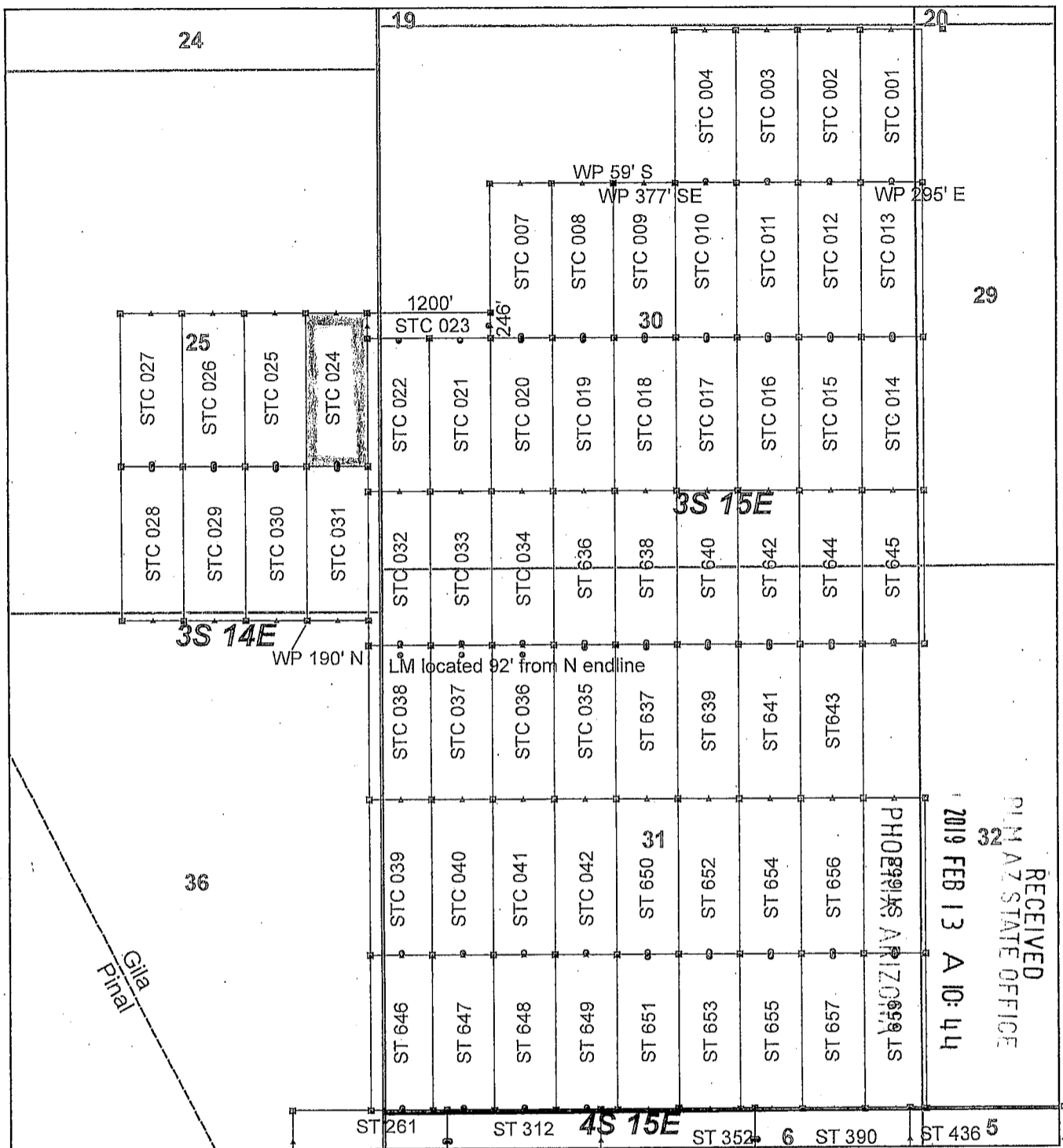
Located, dated and posted on the ground this 12th day of January, 2019.

KENNECOTT EXPLORATION COMPANY


By: Erik Best, its Operating Officer

RECEIVED
21 MAR 27 STATE OFFICE
2019 FEB 13 A 10:44
PHOENIX, ARIZONA

AMC453797



Steamboat Claim Block, Arizona - Map 2

Steamboat - ST Lode Mining Claims
 T3S and T4S; R14E and R15E G&SRM
 Gila and Pinal Counties, Arizona
 Located January 11 - 19, 2019

Monuments are 1-1/2" by 1-1/2" by 5' Wood Posts projecting at least four feet above the ground. Location Monuments are set 20' inside the Endline along the center of each claim, and are 1500' long X 600' wide unless otherwise depicted and as detailed in the attached Certificate of Location.

TIE POINT: The location monument of claims ST 015 - ST 599 is tied to the northeast corner of Section 33, while the location monument of claims ST 600 - ST 677 and STC 001 - STC 042 is tied to the northeast corner of Section 28, Township 3S, Range 15E, G&SRM, Gila County, Arizona, its distance as shown on the attached Certificate of Location. Bearings and distance are grid north.

Any overlap onto pre-existing lode claims, or Private Land, is acknowledged as non-locatable, and any overlapping portion is acknowledged as invalid.

Legend

- ▣ Corner
- ▲ End Center
- Location Monument
- County Line
- Claim Boundary
- Section
- Township

0 0.2 0.4
 Miles

Claims Filed By-
 Kennecott Exploration Company
 2640 West 1700 South
 Salt Lake City, UT 84104

AMC453797

When recorded return to:
Kennecott Exploration Company – Land Dept.
2640 West 1700 South
Salt Lake City, UT 84104

ARIZONA NOTICE OF LOCATION
(LODE CLAIM)

NOTICE IS HEREBY GIVEN THAT KENNECOTT EXPLORATION COMPANY, whose mailing address is 2640 West 1700 South, Salt Lake City, Utah 84104 by its undersigned officer, makes this location of the STC 025 Lode Mining Claim, in Gila County, Arizona.

The general course of the claim is from the North to South, and said claim is within the:

<u>Quarter</u>	<u>Section</u>	<u>Township</u>	<u>Range</u>
SE	25	3S	14E
NE	25	3S	14E

Gila County, Arizona, G&SRM.


This claim is 1500 feet in length and 600 feet in width. This Notice of Location is posted on the centerline of the claim. The claim runs from the location monument on which this notice is posted 1480 feet in a northerly direction to the North endline, and 20 feet in a southerly direction to the South endline. The claim boundaries are marked by six monuments, one at each corner and one at the center of each endline. The location monument on which this notice is posted is situated within Section 25, T3S, R14E, Gila County, Arizona, G&SRM, and is approximately 16786 feet West and 4256 feet South from the NE corner of Section 28, T3S, R15E, Gila County, Arizona, G&SRM. Any overlaps onto pre-existing lode claims, private or State Land are acknowledged as pre-existing rights and that portion of said overlap is acknowledged as invalid.

The undersigned claims the ground as depicted on the map that is attached to a copy of this Notice of Location filed in the office of the Recorder, Gila County, Arizona.

The claim has been monumented in accordance with State and Federal law. Corner, end centers and location monuments are posts, 1-1/2" x 1-1/2" x 5' projecting at least 4' above the ground.

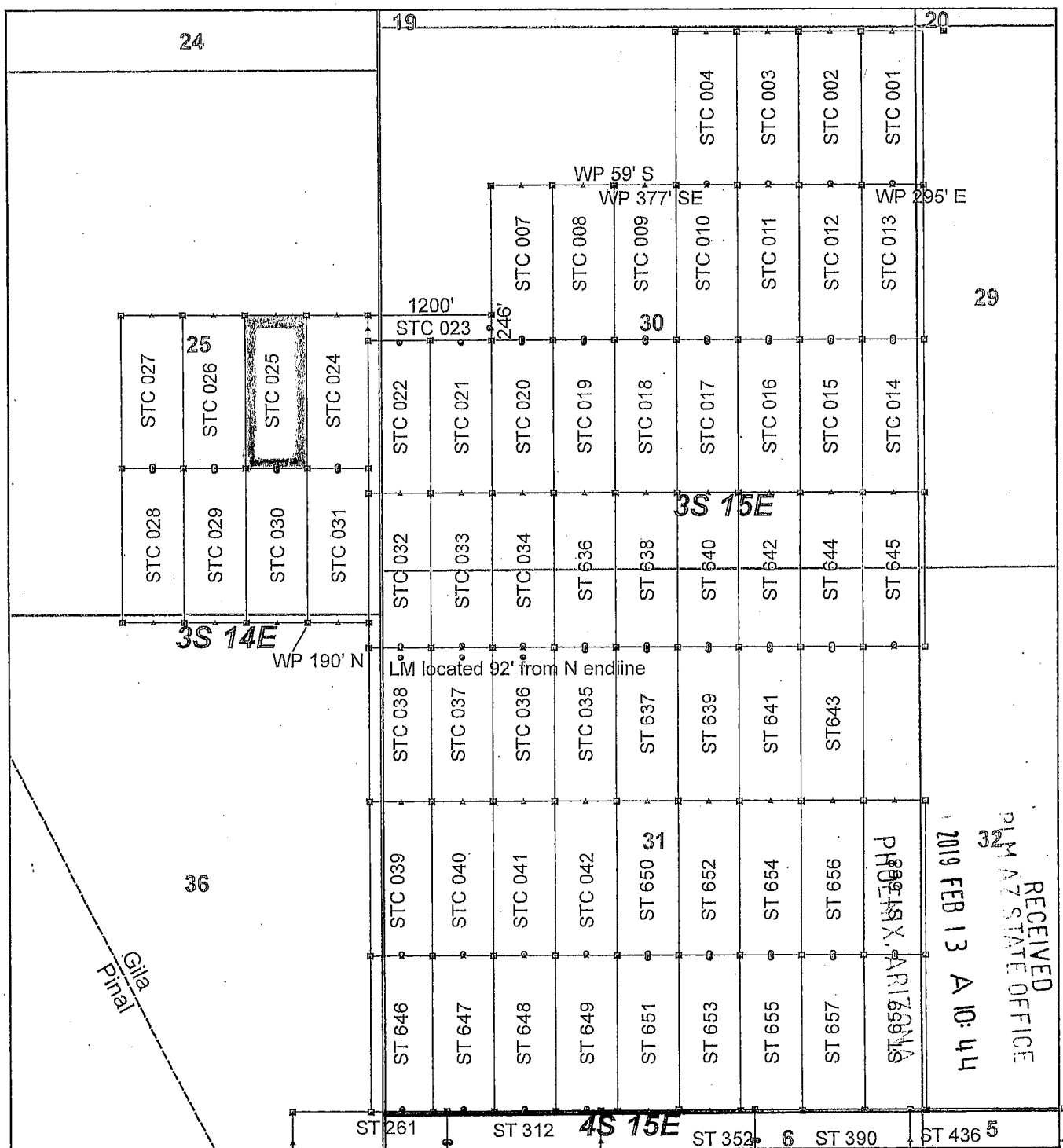
Located, dated and posted on the ground this 12th day of January, 2019.

KENNECOTT EXPLORATION COMPANY


By: Erik Best, its Operating Officer

RECEIVED
M AZ STATE OFFICE
2019 FEB 13 A 10:44
PHOENIX, ARIZONA

AMC453798



AMC 453799

Steamboat Claim Block, Arizona - Map 2

Steamboat - ST Lode Mining Claims
 T3S and T4S; R14E and R15E G&SRM
 Gila and Pinal Counties, Arizona
 Located January 11 - 19, 2019

Monuments are 1-1/2" by 1-1/2" by 5" Wood Posts projecting at least four feet above the ground. Location Monuments are set 20' inside the Endline along the center of each claim, and are 1500' long X 600' wide unless otherwise depicted and as detailed in the attached Certificate of Location.

TIE POINT: The location monument of claims ST 015 - ST 599 is tied to the northeast corner of Section 33, while the location monument of claims ST 600 - ST 677 and STC 001 - STC 042 is tied to the northeast corner of Section 28, Township 3S, Range 15E, G&SRM, Gila County, Arizona, its distance as shown on the attached Certificate of Location. Bearings and distance are grid north.

Any overlap onto pre-existing lode claims, or Private Land, is acknowledged as non-locatable, and any overlapping portion is acknowledged as invalid.

Legend

- ▣ Corner
- ▲ End Center
- Location Monument
- County Line
- Claim Boundary
- Section
- Township

0 0.2 0.4
Miles

Claims Filed By-
 Kennecott Exploration Company
 2640 West 1700 South
 Salt Lake City, UT 84104

When recorded return to:
Kennecott Exploration Company – Land Dept.
2640 West 1700 South
Salt Lake City, UT 84104

ARIZONA NOTICE OF LOCATION
(LODE CLAIM)

NOTICE IS HEREBY GIVEN THAT KENNECOTT EXPLORATION COMPANY, whose mailing address is 2640 West 1700 South, Salt Lake City, Utah 84104 by its undersigned officer, makes this location of the STC 026 Lode Mining Claim, in Gila County, Arizona.

The general course of the claim is from the North to South, and said claim is within the:

<u>Quarter</u>	<u>Section</u>	<u>Township</u>	<u>Range</u>
SE	25	3S	14E
NE	25	3S	14E

Gila County, Arizona, G&SRM.


This claim is 1500 feet in length and 600 feet in width. This Notice of Location is posted on the centerline of the claim. The claim runs from the location monument on which this notice is posted 1480 feet in a northerly direction to the North endline, and 20 feet in a southerly direction to the South endline. The claim boundaries are marked by six monuments, one at each corner and one at the center of each endline. The location monument on which this notice is posted is situated within Section 25, T3S, R14E, Gila County, Arizona, G&SRM, and is approximately 17386 feet West and 4256 feet South from the NE corner of Section 28, T3S, R15E, Gila County, Arizona, G&SRM. Any overlaps onto pre-existing lode claims, private or State Land are acknowledged as pre-existing rights and that portion of said overlap is acknowledged as invalid.

The undersigned claims the ground as depicted on the map that is attached to a copy of this Notice of Location filed in the office of the Recorder, Gila County, Arizona.

The claim has been monumented in accordance with State and Federal law. Corner, end centers and location monuments are posts, 1-1/2" x 1-1/2" x 5' projecting at least 4' above the ground.

Located, dated and posted on the ground this 12th day of January, 2019.

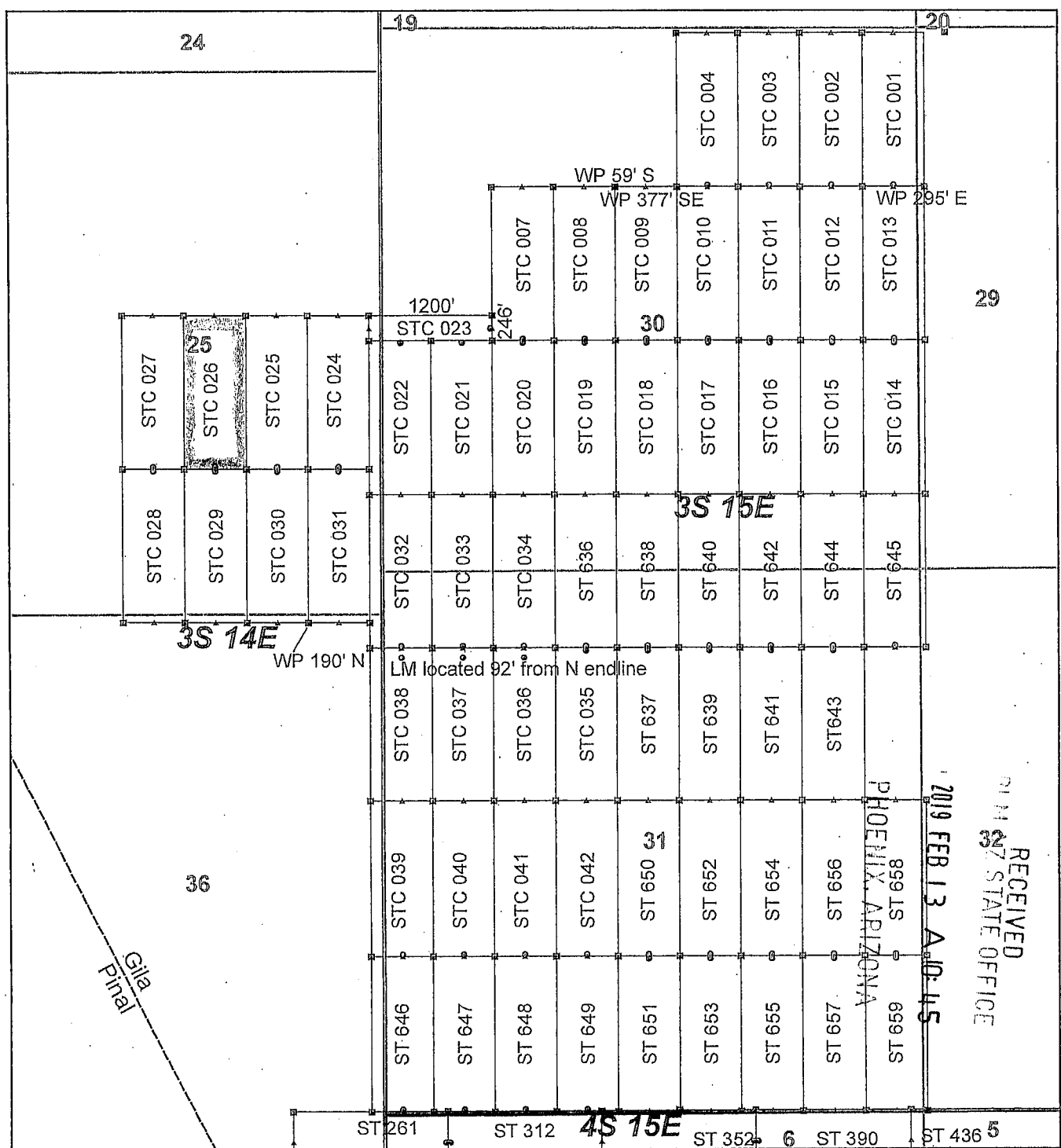
KENNECOTT EXPLORATION COMPANY


By: Erik Best, its Operating Officer

RECEIVED
M AZ STATE OFFICE
2019 FEB 13 A 10:45
PHOENIX, ARIZONA

AMC453799

AMC 453799



RECEIVED
 PHOENIX, ARIZONA
 2019 FEB 13 AM 10:45
 STATE OFFICE

Steamboat Claim Block, Arizona - Map 2

Steamboat - ST Lode Mining Claims
 T3S and T4S; R14E and R15E G&SRM
 Gila and Pinal Counties, Arizona
 Located January 11 - 19, 2019

Monuments are 1-1/2" by 1-1/2" by 5' Wood Posts projecting at least four feet above the ground. Location Monuments are set 20' inside the Endline along the center of each claim, and are 1500' long X 600' wide unless otherwise depicted and as detailed in the attached Certificate of Location.

TIE POINT: The location monument of claims ST 015 - ST 599 is tied to the northeast corner of Section 33, while the location monument of claims ST 600 - ST 677 and STC 001 - STC 042 is tied to the northeast corner of Section 28, Township 3S, Range 15E, G&SRM, Gila County, Arizona, its distance as shown on the attached Certificate of Location. Bearings and distance are grid north.

Any overlap onto pre-existing lode claims, or Private Land, is acknowledged as non-locatable, and any overlapping portion is acknowledged as invalid.

Legend

- ▣ Corner
- ▲ End Center
- Location Monument
- County Line
- ▭ Claim Boundary
- ▭ Section
- ▭ Township

0 0.2 0.4
 Miles

Claims Filed By-
 Kennecott Exploration Company
 2640 West 1700 South
 Salt Lake City, UT 84104

When recorded return to:
Kennecott Exploration Company – Land Dept.
2640 West 1700 South
Salt Lake City, UT 84104

ARIZONA NOTICE OF LOCATION
(LODE CLAIM)

NOTICE IS HEREBY GIVEN THAT KENNECOTT EXPLORATION COMPANY, whose mailing address is 2640 West 1700 South, Salt Lake City, Utah 84104 by its undersigned officer, makes this location of the STC 027 Lode Mining Claim, in Gila County, Arizona.

The general course of the claim is from the North to South, and said claim is within the:

<u>Quarter</u>	<u>Section</u>	<u>Township</u>	<u>Range</u>
SE	25	3S	14E
NE	25	3S	14E

Gila County, Arizona, G&SRM.

This claim is 1500 feet in length and 600 feet in width. This Notice of Location is posted on the centerline of the claim. The claim runs from the location monument on which this notice is posted 1480 feet in a northerly direction to the North endline, and 20 feet in a southerly direction to the South endline. The claim boundaries are marked by six monuments, one at each corner and one at the center of each endline. The location monument on which this notice is posted is situated within Section 25, T3S, R14E, Gila County, Arizona, G&SRM, and is approximately 17986 feet West and 4256 feet South from the NE corner of Section 28, T3S, R15E, Gila County, Arizona, G&SRM. Any overlaps onto pre-existing lode claims, private or State Land are acknowledged as pre-existing rights and that portion of said overlap is acknowledged as invalid.

The undersigned claims the ground as depicted on the map that is attached to a copy of this Notice of Location filed in the office of the Recorder, Gila County, Arizona.

The claim has been monumented in accordance with State and Federal law. Corner, end centers and location monuments are posts, 1-1/2" x 1-1/2" x 5' projecting at least 4' above the ground.

Located, dated and posted on the ground this 12th day of January, 2019.

KENNECOTT EXPLORATION COMPANY

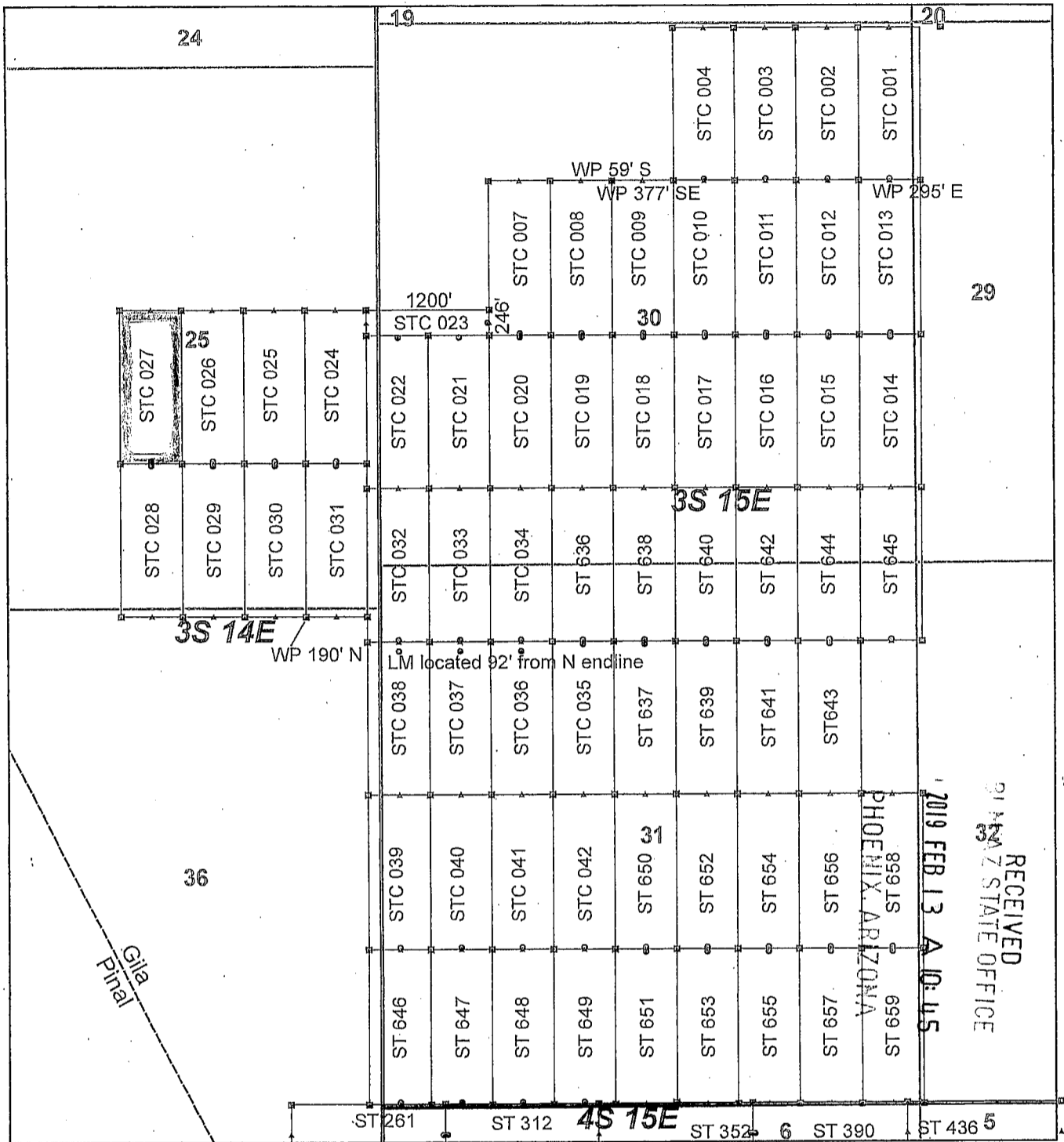


By: Erik Best, its Operating Officer

RECEIVED
D.M. AZ STATE OFFICE
2019 FEB 13 A 10:45
PHOENIX, ARIZONA

AMC 453800

AMC453800



Steamboat Claim Block, Arizona - Map 2

Steamboat - ST Lode Mining Claims
 T3S and T4S; R14E and R15E G&SRM
 Gila and Pinal Counties, Arizona
 Located January 11 - 19, 2019

Monuments are 1-1/2" by 1-1/2" by 5' Wood Posts projecting at least four feet above the ground. Location Monuments are set 20' inside the Endline along the center of each claim, and are 1500' long X 600' wide unless otherwise depicted and as detailed in the attached Certificate of Location.

TIE POINT: The location monument of claims ST 015 - ST 599 is tied to the northeast corner of Section 33, while the location monument of claims ST 600 - ST 677 and STC 001 - STC 042 is tied to the northeast corner of Section 28, Township 3S, Range 15E, G&SRM, Gila County, Arizona, its distance as shown on the attached Certificate of Location. Bearings and distance are grid north.

Any overlap onto pre-existing lode claims, or Private Land, is acknowledged as non-locatable, and any overlapping portion is acknowledged as invalid.

Legend

- ▣ Corner
- ▲ End Center
- Location Monument
- County Line
- Claim Boundary
- Section
- Township

0 0.2 0.4
Miles

Claims Filed By-
 Kennecott Exploration Company
 2640 West 1700 South
 Salt Lake City, UT 84104

When recorded return to:
Kennecott Exploration Company – Land Dept.
2640 West 1700 South
Salt Lake City, UT 84104

ARIZONA NOTICE OF LOCATION
(LODE CLAIM)

NOTICE IS HEREBY GIVEN THAT KENNECOTT EXPLORATION COMPANY, whose mailing address is 2640 West 1700 South, Salt Lake City, Utah 84104 by its undersigned officer, makes this location of the STC 028 Lode Mining Claim, in Gila County, Arizona.

The general course of the claim is from the North to South, and said claim is within the:

<u>Quarter</u>	<u>Section</u>	<u>Township</u>	<u>Range</u>
SE	25	3S	14E
NE	36	3S	14E

Gila County, Arizona, G&SRM.

This claim is 1500 feet in length and 600 feet in width. This Notice of Location is posted on the centerline of the claim. The claim runs from the location monument on which this notice is posted 20 feet in a northerly direction to the North endline, and 1480 feet in a southerly direction to the South endline. The claim boundaries are marked by six monuments, one at each corner and one at the center of each endline. The location monument on which this notice is posted is situated within Section 25, T3S, R14E, Gila County, Arizona, G&SRM, and is approximately 17986 feet West and 4296 feet South from the NE corner of Section 28, T3S, R15E, Gila County, Arizona, G&SRM. Any overlaps onto pre-existing lode claims, private or State Land are acknowledged as pre-existing rights and that portion of said overlap is acknowledged as invalid.

The undersigned claims the ground as depicted on the map that is attached to a copy of this Notice of Location filed in the office of the Recorder, Gila County, Arizona.

The claim has been monumented in accordance with State and Federal law. Corner, end centers and location monuments are posts, 1-1/2" x 1-1/2" x 5' projecting at least 4' above the ground.

Located, dated and posted on the ground this 12th day of January, 2019.

KENNECOTT EXPLORATION COMPANY

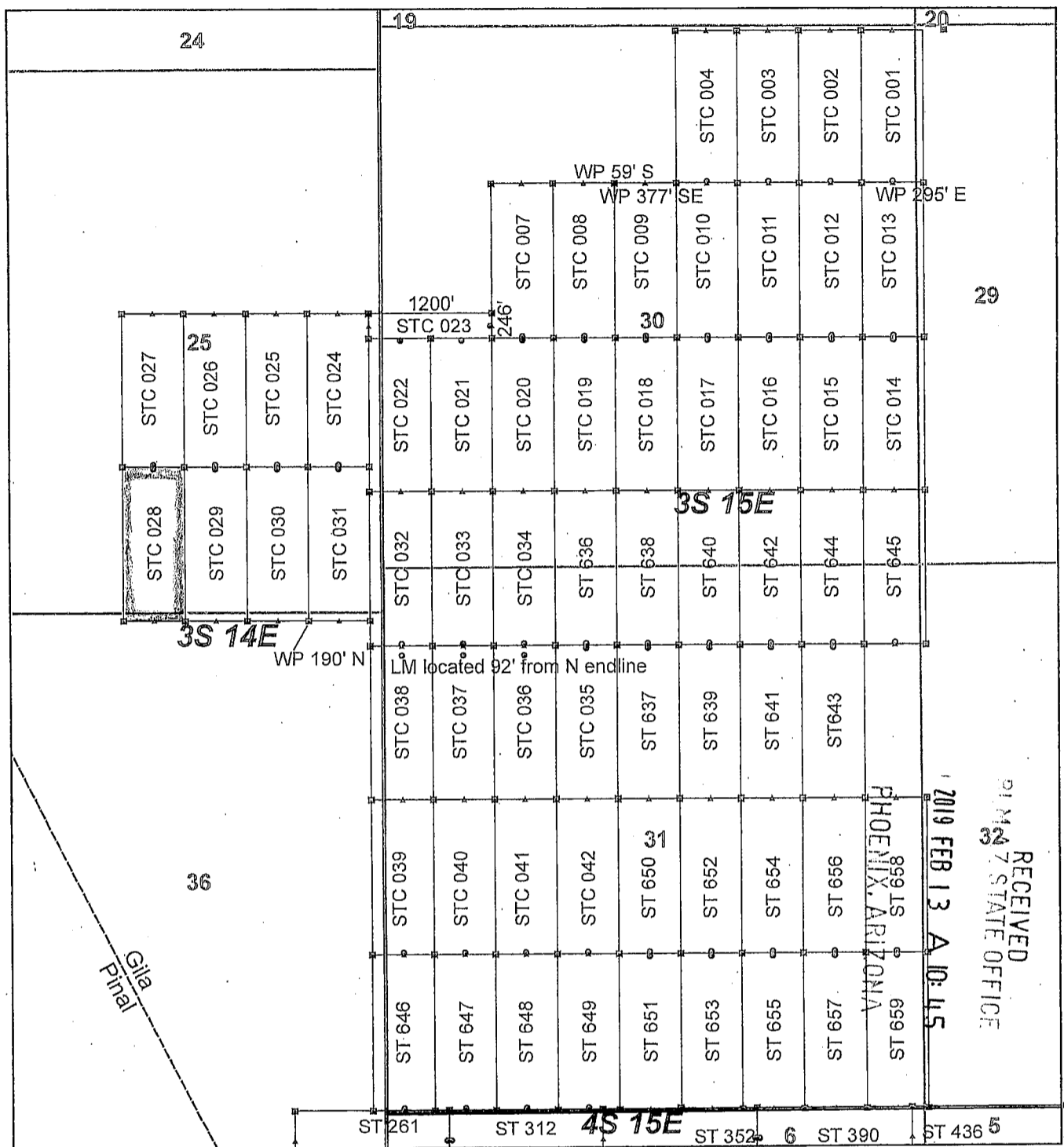


By: Erik Best, its Operating Officer

RECEIVED
SUN AZ STATE OFFICE
2019 FEB 13 A 10:45
PHOENIX, ARIZONA

AMC453801

AMC453801



Steamboat Claim Block, Arizona - Map 2

Steamboat - ST Lode Mining Claims
 T3S and T4S; R14E and R15E G&SRM
 Gila and Pinal Counties, Arizona
 Located January 11 - 19, 2019

Monuments are 1-1/2" by 1-1/2" by 5' Wood Posts projecting at least four feet above the ground. Location Monuments are set 20' inside the Endline along the center of each claim, and are 1500' long X 600' wide unless otherwise depicted and as detailed in the attached Certificate of Location.

TIE POINT: The location monument of claims ST 015 - ST 599 is tied to the northeast corner of Section 33, while the location monument of claims ST 600 - ST 677 and STC 001 - STC 042 is tied to the northeast corner of Section 28, Township 3S, Range 15E, G&SRM, Gila County, Arizona, its distance as shown on the attached Certificate of Location. Bearings and distance are grid north.

Any overlap onto pre-existing lode claims, or Private Land, is acknowledged as non-locatable, and any overlapping portion is acknowledged as invalid.

Legend

- ▣ Corner
- ▲ End Center
- Location Monument
- County Line
- Claim Boundary
- ▭ Section
- ▭ Township

0 0.2 0.4
 Miles

Claims Filed By-
 Kennecott Exploration Company
 2640 West 1700 South
 Salt Lake City, UT 84104

When recorded return to:
Kennecott Exploration Company – Land Dept.
2640 West 1700 South
Salt Lake City, UT 84104

ARIZONA NOTICE OF LOCATION
(LODE CLAIM)

NOTICE IS HEREBY GIVEN THAT KENNECOTT EXPLORATION COMPANY, whose mailing address is 2640 West 1700 South, Salt Lake City, Utah 84104 by its undersigned officer, makes this location of the STC 029 Lode Mining Claim, in Gila County, Arizona.

The general course of the claim is from the North to South, and said claim is within the:

<u>Quarter</u>	<u>Section</u>	<u>Township</u>	<u>Range</u>
SE	25	3S	14E
NE	36	3S	14E

Gila County, Arizona, G&SRM.


This claim is 1500 feet in length and 600 feet in width. This Notice of Location is posted on the centerline of the claim. The claim runs from the location monument on which this notice is posted 20 feet in a northerly direction to the North endline, and 1480 feet in a southerly direction to the South endline. The claim boundaries are marked by six monuments, one at each corner and one at the center of each endline. The location monument on which this notice is posted is situated within Section 25, T3S, R14E, Gila County, Arizona, G&SRM, and is approximately 17386 feet West and 4296 feet South from the NE corner of Section 28, T3S, R15E, Gila County, Arizona, G&SRM. Any overlaps onto pre-existing lode claims, private or State Land are acknowledged as pre-existing rights and that portion of said overlap is acknowledged as invalid.

The undersigned claims the ground as depicted on the map that is attached to a copy of this Notice of Location filed in the office of the Recorder, Gila County, Arizona.

The claim has been monumented in accordance with State and Federal law. Corner, end centers and location monuments are posts, 1-1/2" x 1-1/2" x 5' projecting at least 4' above the ground.

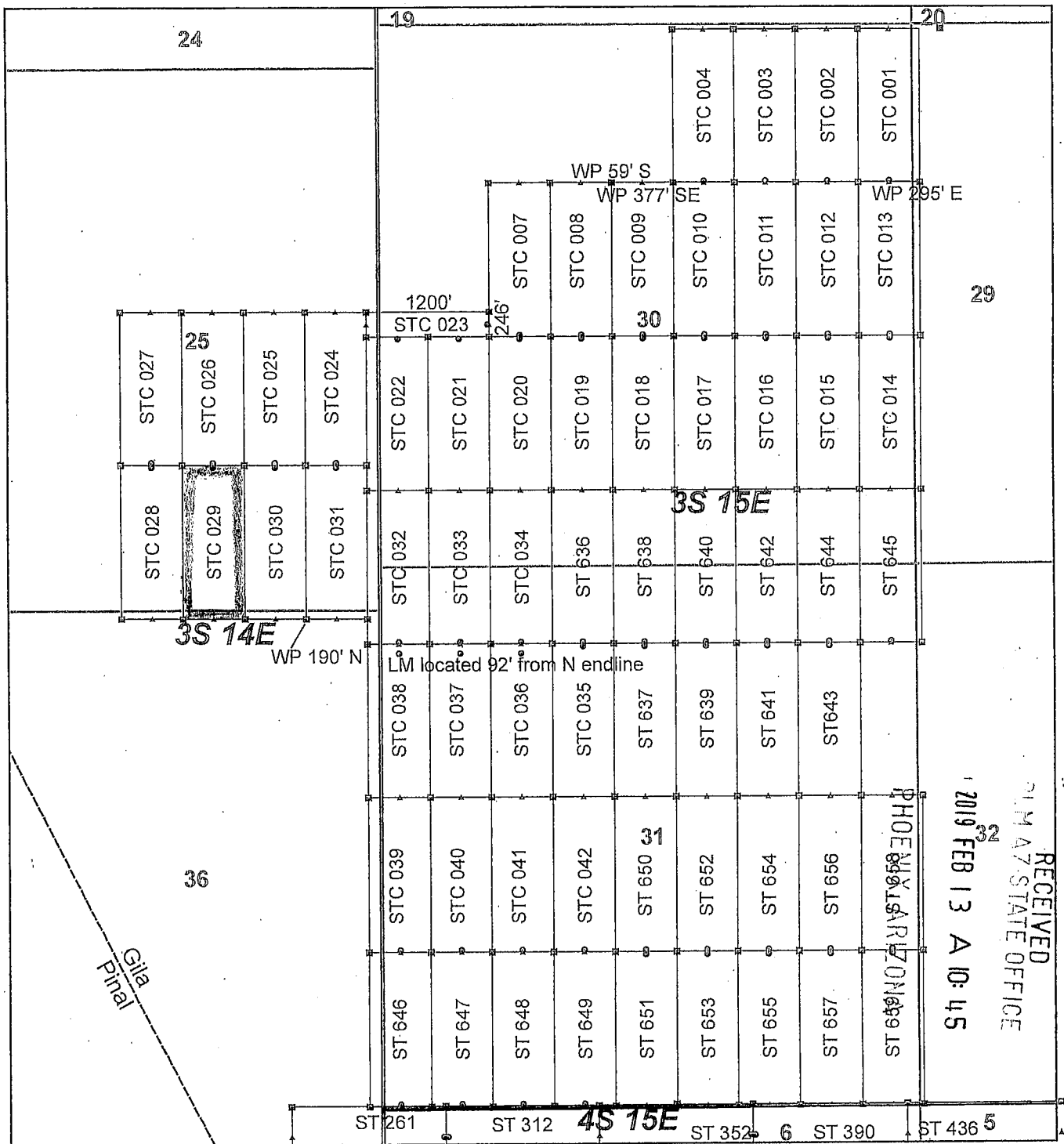
Located, dated and posted on the ground this 12th day of January, 2019.

KENNECOTT EXPLORATION COMPANY


By: Erik Best, its Operating Officer

RECEIVED
PLM AZ STATE OFFICE
2019 FEB 13 A 10:45
PHOENIX, ARIZONA

AMC453802



Steamboat Claim Block, Arizona - Map 2

Steamboat - ST Lode Mining Claims
 T3S and T4S; R14E and R15E G&SRM
 Gila and Pinal Counties, Arizona
 Located January 11 - 19, 2019

Monuments are 1-1/2" by 1-1/2" by 5' Wood Posts projecting at least four feet above the ground. Location Monuments are set 20' inside the Endline along the center of each claim, and are 1500' long X 600' wide unless otherwise depicted and as detailed in the attached Certificate of Location.

TIE POINT: The location monument of claims ST 015 - ST 599 is tied to the northeast corner of Section 33, while the location monument of claims ST 600 - ST 677 and STC 001 - STC 042 is tied to the northeast corner of Section 28, Township 3S, Range 15E, G&SRM, Gila County, Arizona, its distance as shown on the attached Certificate of Location. Bearings and distance are grid north.

Any overlap onto pre-existing lode claims, or Private Land, is acknowledged as non-locatable, and any overlapping portion is acknowledged as invalid.

Legend

- ▣ Corner
- ▲ End Center
- Location Monument
- County Line
- Claim Boundary
- Section
- Township

0 0.2 0.4
 Miles

Claims Filed By-
 Kennecott Exploration Company
 2640 West 1700 South
 Salt Lake City, UT 84104

AMC453802

RECEIVED
 PHOENIX ARIZONA
 2019 FEB 13 A 10:45

When recorded return to:
Kennecott Exploration Company – Land Dept.
2640 West 1700 South
Salt Lake City, UT 84104

ARIZONA NOTICE OF LOCATION
(LODE CLAIM)

NOTICE IS HEREBY GIVEN THAT KENNECOTT EXPLORATION COMPANY, whose mailing address is 2640 West 1700 South, Salt Lake City, Utah 84104 by its undersigned officer, makes this location of the STC 030 Lode Mining Claim, in Gila County, Arizona.

The general course of the claim is from the North to South, and said claim is within the:

<u>Quarter</u>	<u>Section</u>	<u>Township</u>	<u>Range</u>
SE	25	3S	14E
NE	36	3S	14E

Gila County, Arizona, G&SRM.

This claim is 1500 feet in length and 600 feet in width. This Notice of Location is posted on the centerline of the claim. The claim runs from the location monument on which this notice is posted 20 feet in a northerly direction to the North endline, and 1480 feet in a southerly direction to the South endline. The claim boundaries are marked by six monuments, one at each corner and one at the center of each endline. The location monument on which this notice is posted is situated within Section 25, T3S, R14E, Gila County, Arizona, G&SRM, and is approximately 16786 feet West and 4296 feet South from the NE corner of Section 28, T3S, R15E, Gila County, Arizona, G&SRM. WP is 190' N SE COR. Any overlaps onto pre-existing lode claims, private or State Land are acknowledged as pre-existing rights and that portion of said overlap is acknowledged as invalid.

AMC 453803

The undersigned claims the ground as depicted on the map that is attached to a copy of this Notice of Location filed in the office of the Recorder, Gila County, Arizona.

The claim has been monumented in accordance with State and Federal law. Corner, end centers and location monuments are posts, 1-1/2" x 1-1/2" x 5' projecting at least 4' above the ground.

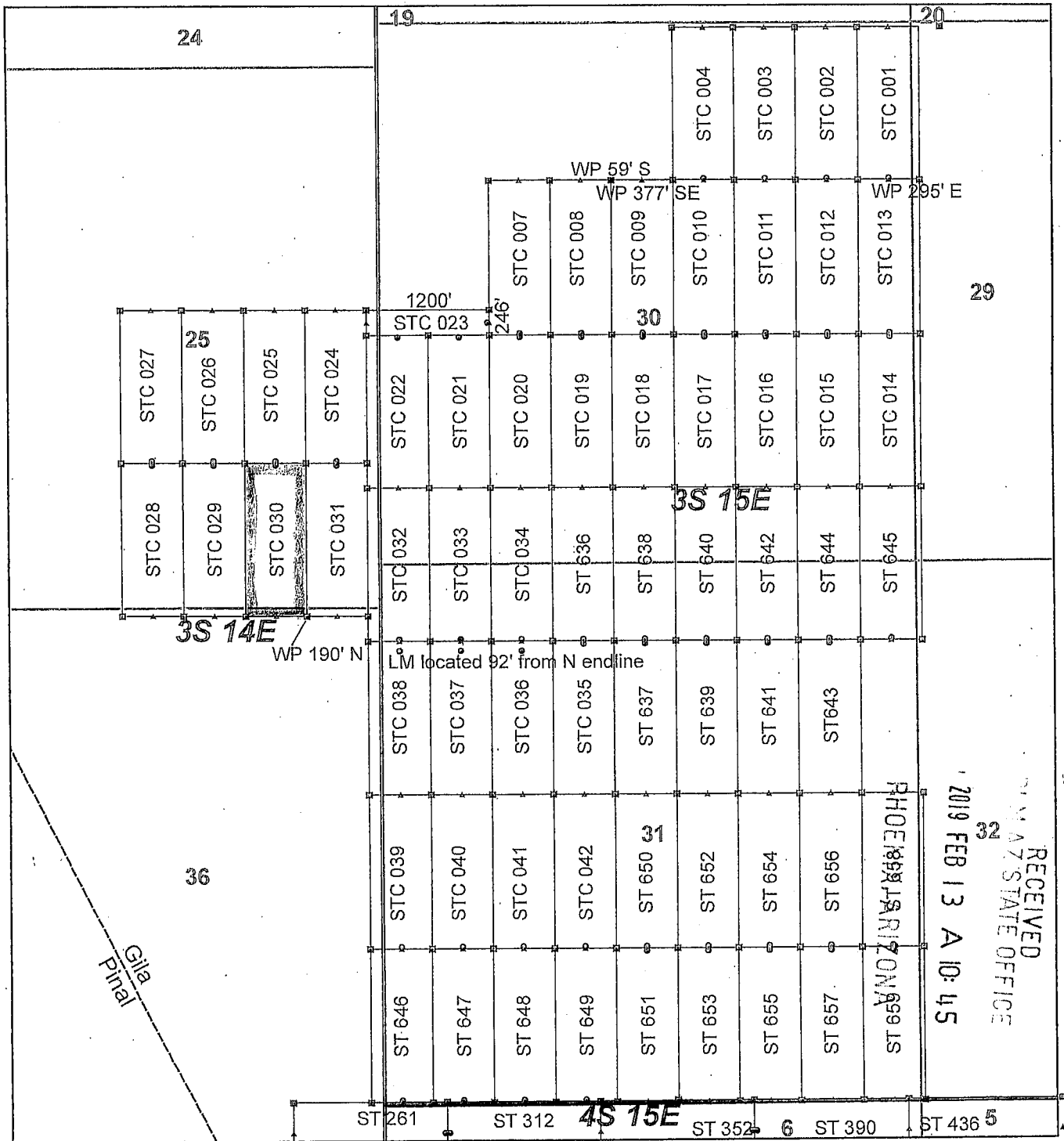
Located, dated and posted on the ground this 12th day of January, 2019.

KENNECOTT EXPLORATION COMPANY



By: Erik Best, its Operating Officer

RECEIVED
CLM AZ STATE OFFICE
2019 FEB 13 A 10:45
PHOENIX, ARIZONA



Steamboat Claim Block, Arizona - Map 2

Steamboat - ST Lode Mining Claims
 T3S and T4S; R14E and R15E G&SRM
 Gila and Pinal Counties, Arizona
 Located January 11 - 19, 2019

Monuments are 1-1/2" by 1-1/2" by 5' Wood Posts projecting at least four feet above the ground. Location Monuments are set 20' inside the Endline along the center of each claim, and are 1500' long X 600' wide unless otherwise depicted and as detailed in the attached Certificate of Location.

TIE POINT: The location monument of claims ST 015 - ST 599 is tied to the northeast corner of Section 33, while the location monument of claims ST 600 - ST 677 and STC 001 - STC 042 is tied to the northeast corner of Section 28, Township 3S, Range 15E, G&SRM, Gila County, Arizona, its distance as shown on the attached Certificate of Location. Bearings and distance are grid north.

Any overlap onto pre-existing lode claims, or Private Land, is acknowledged as non-locatable, and any overlapping portion is acknowledged as invalid.

Legend

- ◻ Corner
- ▲ End Center
- Location Monument
- County Line
- ▭ Claim Boundary
- ▭ Section
- ▭ Township

0 0.2 0.4 Miles

Claims Filed By-
 Kennecott Exploration Company
 2640 West 1700 South
 Salt Lake City, UT 84104

When recorded return to:
Kennecott Exploration Company – Land Dept.
2640 West 1700 South
Salt Lake City, UT 84104

ARIZONA NOTICE OF LOCATION
(LODE CLAIM)

NOTICE IS HEREBY GIVEN THAT KENNECOTT EXPLORATION COMPANY, whose mailing address is 2640 West 1700 South, Salt Lake City, Utah 84104 by its undersigned officer, makes this location of the STC 031 Lode Mining Claim, in Gila County, Arizona.

The general course of the claim is from the North to South, and said claim is within the:

<u>Quarter</u>	<u>Section</u>	<u>Township</u>	<u>Range</u>
SE	25	3S	14E
NE	36	3S	14E

Gila County, Arizona, G&SRM.


This claim is 1500 feet in length and 600 feet in width. This Notice of Location is posted on the centerline of the claim. The claim runs from the location monument on which this notice is posted 20 feet in a northerly direction to the North endline, and 1480 feet in a southerly direction to the South endline. The claim boundaries are marked by six monuments, one at each corner and one at the center of each endline. The location monument on which this notice is posted is situated within Section 25, T3S, R14E, Gila County, Arizona, G&SRM, and is approximately 16186 feet West and 4296 feet South from the NE corner of Section 28, T3S, R15E, Gila County, Arizona, G&SRM. WP is 190' N SW COR. Any overlaps onto pre-existing lode claims, private or State Land are acknowledged as pre-existing rights and that portion of said overlap is acknowledged as invalid.

The undersigned claims the ground as depicted on the map that is attached to a copy of this Notice of Location filed in the office of the Recorder, Gila County, Arizona.

The claim has been monumented in accordance with State and Federal law. Corner, end centers and location monuments are posts, 1-1/2" x 1-1/2" x 5' projecting at least 4' above the ground.

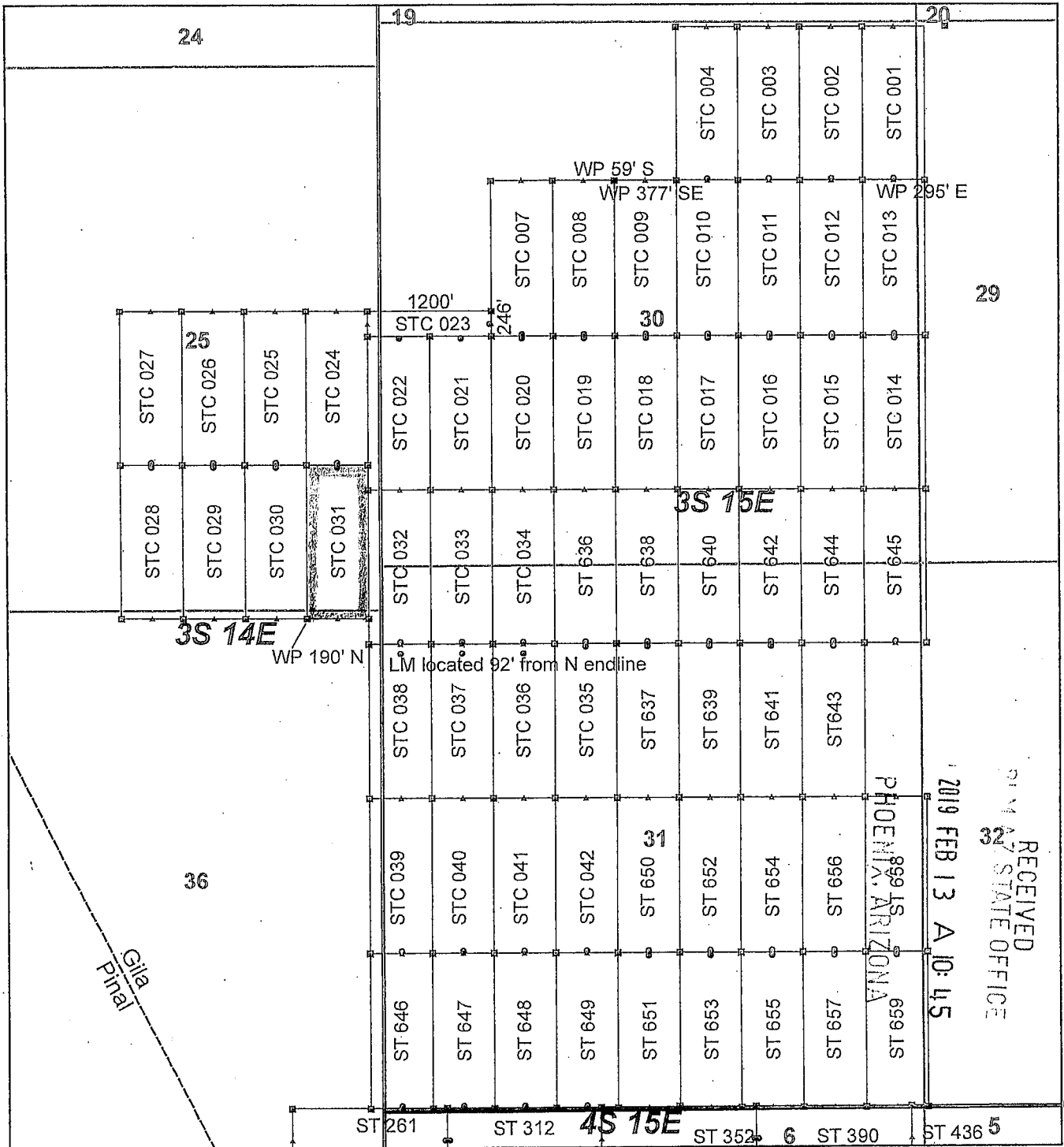
Located, dated and posted on the ground this 12th day of January, 2019.

KENNECOTT EXPLORATION COMPANY


By: Erik Best, its Operating Officer

RECEIVED
GILA COUNTY STATE OFFICE
2019 FEB 13 A 10:45
PHOENIX, ARIZONA

AMC453804



Steamboat Claim Block, Arizona - Map 2

Steamboat - ST Lode Mining Claims
 T3S and T4S; R14E and R15E G&SRM
 Gila and Pinal Counties, Arizona
 Located January 11 - 19, 2019

Monuments are 1-1/2" by 1-1/2" by 5' Wood Posts projecting at least four feet above the ground. Location Monuments are set 20' inside the Endline along the center of each claim, and are 1500' long X 600' wide unless otherwise depicted and as detailed in the attached Certificate of Location.

TIE POINT: The location monument of claims ST 015 - ST 599 is tied to the northeast corner of Section 33, while the location monument of claims ST 600 - ST 677 and STC 001 - STC 042 is tied to the northeast corner of Section 28, Township 3S, Range 15E, G&SRM, Gila County, Arizona, its distance as shown on the attached Certificate of Location. Bearings and distance are grid north.

Any overlap onto pre-existing lode claims, or Private Land, is acknowledged as non-locatable, and any overlapping portion is acknowledged as invalid.

Legend

- ◻ Corner
- ▲ End Center
- Location Monument
- County Line
- ▭ Claim Boundary
- ▭ Section
- ▭ Township

0 0.2 0.4
Miles

Claims Filed By-
 Kennecott Exploration Company
 2640 West 1700 South
 Salt Lake City, UT 84104

When recorded return to:
Kennecott Exploration Company – Land Dept.
2640 West 1700 South
Salt Lake City, UT 84104

ARIZONA NOTICE OF LOCATION
(LODE CLAIM)

NOTICE IS HEREBY GIVEN THAT KENNECOTT EXPLORATION COMPANY, whose mailing address is 2640 West 1700 South, Salt Lake City, Utah 84104 by its undersigned officer, makes this location of the STC 032 Lode Mining Claim, in Gila County, Arizona.

The general course of the claim is from the North to South, and said claim is within the:

<u>Quarter</u>	<u>Section</u>	<u>Township</u>	<u>Range</u>
NW	31	3S	15E
SW	30	3S	15E
SE	25	3S	14E
NE	36	3S	14E

Gila County, Arizona, G&SRM.


This claim is 1500 feet in length and 600 feet in width. This Notice of Location is posted on the centerline of the claim. The claim runs from the location monument on which this notice is posted 1480 feet in a northerly direction to the North endline, and 20 feet in a southerly direction to the South endline. The claim boundaries are marked by six monuments, one at each corner and one at the center of each endline. The location monument on which this notice is posted is situated within Section 31, T3S, R15E, Gila County, Arizona, G&SRM, and is approximately 15586 feet West and 6002 feet South from the NE corner of Section 28, T3S, R15E, Gila County, Arizona, G&SRM. Any overlaps onto pre-existing lode claims, private or State Land are acknowledged as pre-existing rights and that portion of said overlap is acknowledged as invalid.

The undersigned claims the ground as depicted on the map that is attached to a copy of this Notice of Location filed in the office of the Recorder, Gila County, Arizona.

The claim has been monumented in accordance with State and Federal law. Corner, end centers and location monuments are posts, 1-1/2" x 1-1/2" x 5' projecting at least 4' above the ground.

Located, dated and posted on the ground this 12th day of January, 2019.

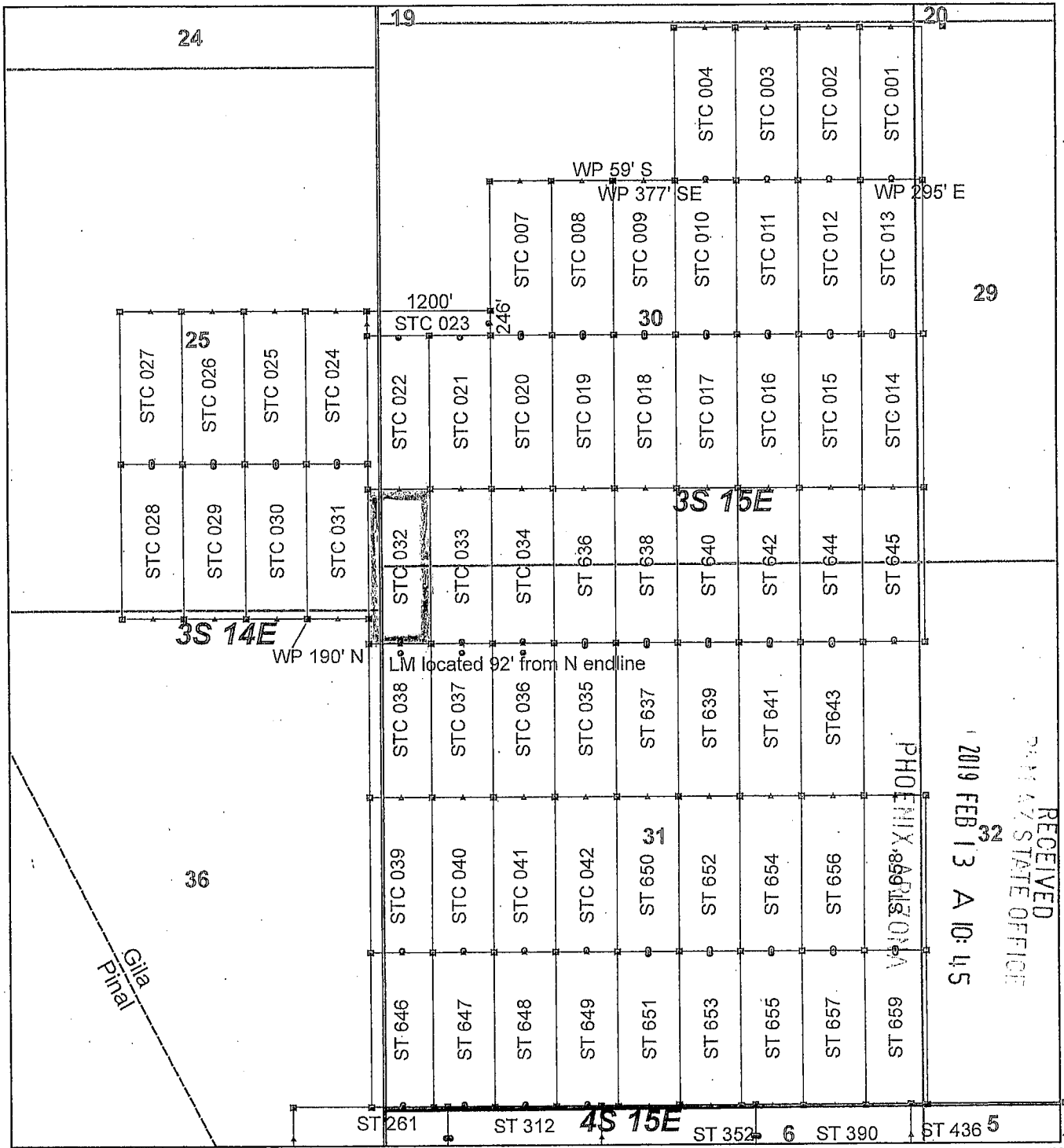
KENNECOTT EXPLORATION COMPANY


By: Erik Best, its Operating Officer

RECEIVED
PHOENIX, ARIZONA
2019 FEB 13 A 10:45
STATE OFFICE

AMC453805

AMC453805



Steamboat Claim Block, Arizona - Map 2

Steamboat - ST Lode Mining Claims
 T3S and T4S; R14E and R15E G&SRM
 Gila and Pinal Counties, Arizona
 Located January 11 - 19, 2019

Monuments are 1-1/2" by 1-1/2" by 5" Wood Posts projecting at least four feet above the ground. Location Monuments are set 20' inside the Endline along the center of each claim, and are 1500' long X 600' wide unless otherwise depicted and as detailed in the attached Certificate of Location.

TIE POINT: The location monument of claims ST 015 - ST 599 is tied to the northeast corner of Section 33, while the location monument of claims ST 600 - ST 677 and STC 001 - STC 042 is tied to the northeast corner of Section 28, Township 30S, Range 15E, G&SRM, Gila County, Arizona, its distance as shown on the attached Certificate of Location. Bearings and distance are grid north.

Any overlap onto pre-existing lode claims, or Private Land, is acknowledged as non-locatable, and any overlapping portion is acknowledged as invalid.

Legend

- ▣ Corner
- ▲ End Center
- Location Monument
- County Line
- Claim Boundary
- Section
- ▨ Township

0 0.2 0.4 Miles

Claims Filed By-
 Kennecott Exploration Company
 2640 West 1700 South
 Salt Lake City, UT 84104

When recorded return to:
Kennecott Exploration Company – Land Dept.
2640 West 1700 South
Salt Lake City, UT 84104

ARIZONA NOTICE OF LOCATION
(LODE CLAIM)

NOTICE IS HEREBY GIVEN THAT KENNECOTT EXPLORATION COMPANY, whose mailing address is 2640 West 1700 South, Salt Lake City, Utah 84104 by its undersigned officer, makes this location of the STC 033 Lode Mining Claim, in Gila County, Arizona.

The general course of the claim is from the North to South, and said claim is within the:

<u>Quarter</u>	<u>Section</u>	<u>Township</u>	<u>Range</u>
NW	31	3S	15E
SW	30	3S	15E

Gila County, Arizona, G&SRM.


This claim is 1500 feet in length and 600 feet in width. This Notice of Location is posted on the centerline of the claim. The claim runs from the location monument on which this notice is posted 1480 feet in a northerly direction to the North endline, and 20 feet in a southerly direction to the South endline. The claim boundaries are marked by six monuments, one at each corner and one at the center of each endline. The location monument on which this notice is posted is situated within Section 31, T3S, R15E, Gila County, Arizona, G&SRM, and is approximately 14986 feet West and 6002 feet South from the NE corner of Section 28, T3S, R15E, Gila County, Arizona, G&SRM. Any overlaps onto pre-existing lode claims, private or State Land are acknowledged as pre-existing rights and that portion of said overlap is acknowledged as invalid.

The undersigned claims the ground as depicted on the map that is attached to a copy of this Notice of Location filed in the office of the Recorder, Gila County, Arizona.

The claim has been monumented in accordance with State and Federal law. Corner, end centers and location monuments are posts, 1-1/2" x 1-1/2" x 5' projecting at least 4' above the ground.

Located, dated and posted on the ground this 12th day of January, 2019.

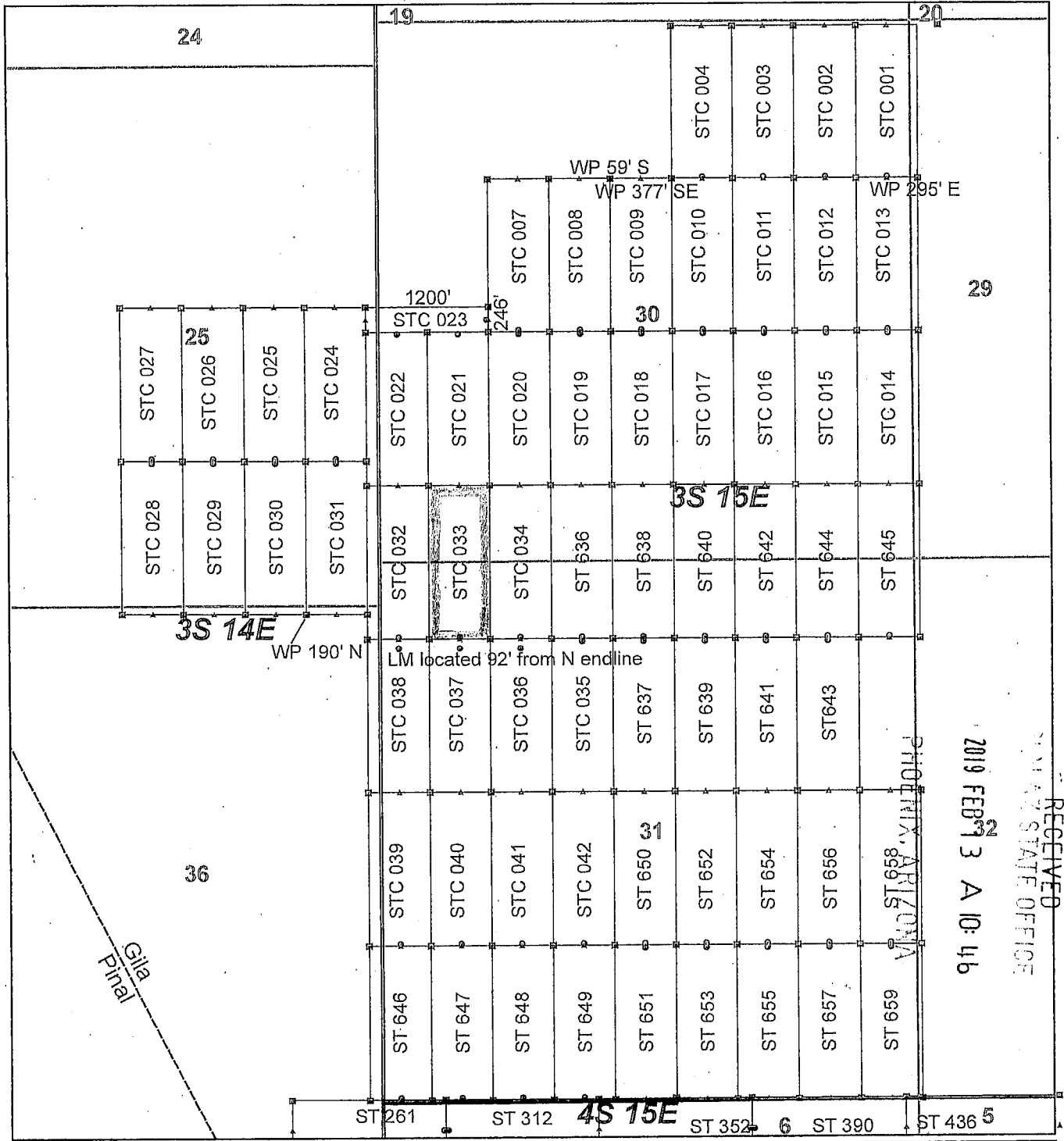
KENNECOTT EXPLORATION COMPANY


By: Erik Best, its Operating Officer

RECEIVED
GILA COUNTY STATE OFFICE
2019 FEB 13 A 10:46
PHOENIX, ARIZONA

AMC 453806

AMC 453806



RECEIVED
 STATE OFFICE
 2019 FEB 23 A 10:46
 PHOENIX, ARIZONA

Steamboat Claim Block, Arizona - Map 2

Steamboat - ST Lode Mining Claims
 T3S and T4S; R14E and R15E G&SRM
 Gila and Pinal Counties, Arizona
 Located January 11 - 19, 2019

Monuments are 1-1/2" by 1-1/2" by 5' Wood Posts projecting at least four feet above the ground. Location Monuments are set 20' inside the Endline along the center of each claim, and are 1500' long X 600' wide unless otherwise depicted and as detailed in the attached Certificate of Location.

TIE POINT: The location monument of claims ST 015 - ST 599 is tied to the northeast corner of Section 33, while the location monument of claims ST 600 - ST 677 and STC 001 - STC 042 is tied to the northeast corner of Section 28, Township 3S, Range 15E, G&SRM, Gila County, Arizona, its distance as shown on the attached Certificate of Location. Bearings and distance are grid north.

Any overlap onto pre-existing lode claims, or Private Land, is acknowledged as non-locatable, and any overlapping portion is acknowledged as invalid.

Legend

- ▣ Corner
- ▲ End Center
- Location Monument
- County Line
- Claim Boundary
- Section
- Township

0 0.2 0.4
 Miles

Claims Filed By-
 Kennecott Exploration Company
 2640 West 1700 South
 Salt Lake City, UT 84104

When recorded return to:
Kennecott Exploration Company – Land Dept.
2640 West 1700 South
Salt Lake City, UT 84104

ARIZONA NOTICE OF LOCATION
(LODE CLAIM)

NOTICE IS HEREBY GIVEN THAT KENNECOTT EXPLORATION COMPANY, whose mailing address is 2640 West 1700 South, Salt Lake City, Utah 84104 by its undersigned officer, makes this location of the STC 034 Lode Mining Claim, in Gila County, Arizona.

The general course of the claim is from the North to South, and said claim is within the:

<u>Quarter</u>	<u>Section</u>	<u>Township</u>	<u>Range</u>
NW	31	3S	15E
SW	30	3S	15E

Gila County, Arizona, G&SRM.


This claim is 1500 feet in length and 600 feet in width. This Notice of Location is posted on the centerline of the claim. The claim runs from the location monument on which this notice is posted 1480 feet in a northerly direction to the North endline, and 20 feet in a southerly direction to the South endline. The claim boundaries are marked by six monuments, one at each corner and one at the center of each endline. The location monument on which this notice is posted is situated within Section 31, T3S, R15E, Gila County, Arizona, G&SRM, and is approximately 14386 feet West and 6002 feet South from the NE corner of Section 28, T3S, R15E, Gila County, Arizona, G&SRM. Any overlaps onto pre-existing lode claims, private or State Land are acknowledged as pre-existing rights and that portion of said overlap is acknowledged as invalid.

The undersigned claims the ground as depicted on the map that is attached to a copy of this Notice of Location filed in the office of the Recorder, Gila County, Arizona.

The claim has been monumented in accordance with State and Federal law. Corner, end centers and location monuments are posts, 1-1/2" x 1-1/2" x 5' projecting at least 4' above the ground.

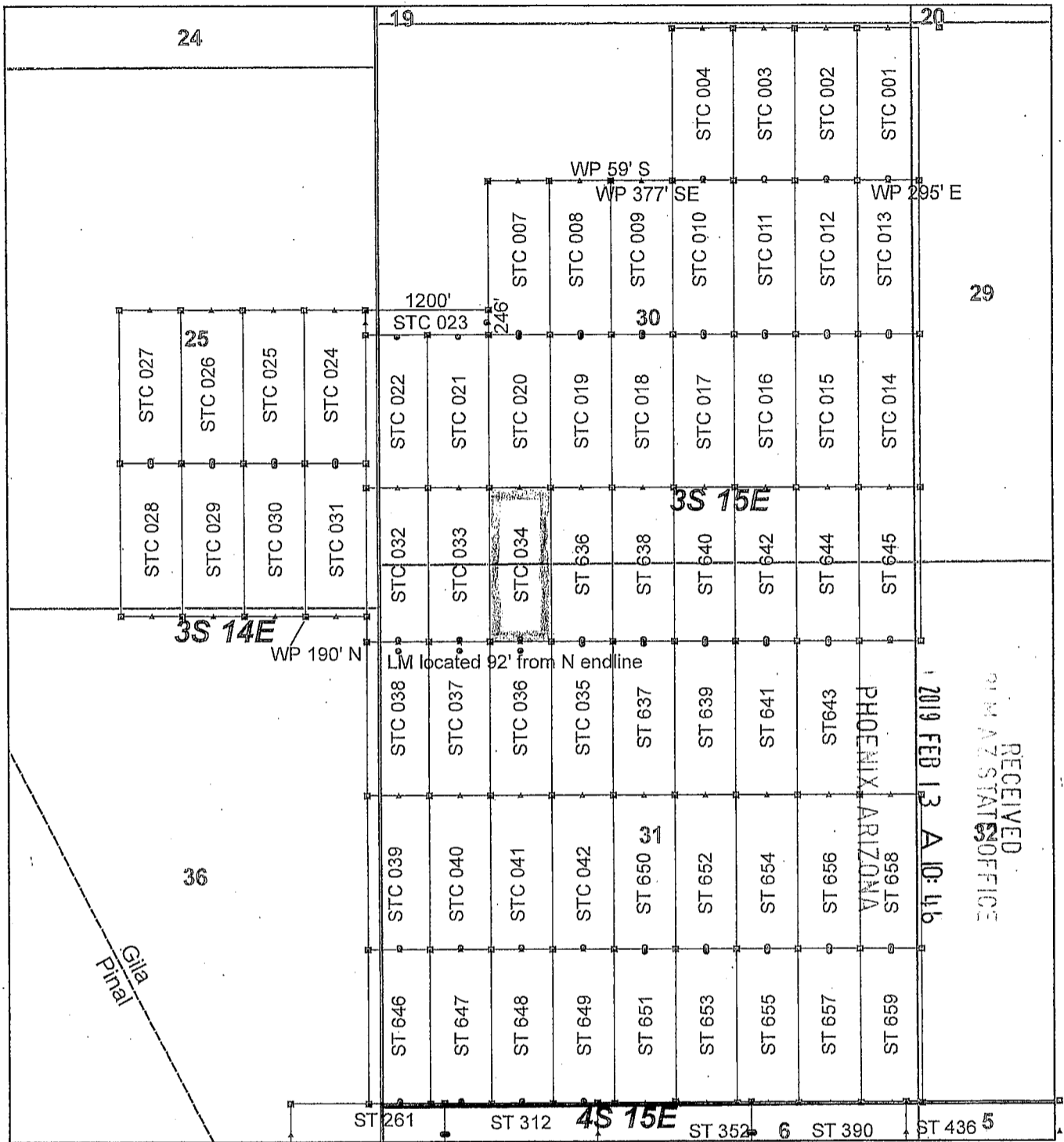
Located, dated and posted on the ground this 12th day of January, 2019.

KENNECOTT EXPLORATION COMPANY


By: Erik Best, its Operating Officer

RECEIVED
DEPT. OF STATE OFFICE
2019 FEB 13 A 10:46
PHOENIX, ARIZONA

AMC453807



Steamboat Claim Block, Arizona - Map 2

Steamboat - ST Lode Mining Claims
 T3S and T4S; R14E and R15E G&SRM
 Gila and Pinal Counties, Arizona
 Located January 11 - 19, 2019

Monuments are 1-1/2" by 1-1/2" by 5' Wood Posts projecting at least four feet above the ground. Location Monuments are set 20' inside the Endline along the center of each claim, and are 1500' long X 600' wide unless otherwise depicted and as detailed in the attached Certificate of Location.

TIE POINT: The location monument of claims ST 015 - ST 599 is tied to the northeast corner of Section 33, while the location monument of claims ST 600 - ST 677 and STC 001 - STC 042 is tied to the northeast corner of Section 28, Township 3S, Range 15E, G&SRM, Gila County, Arizona, its distance as shown on the attached Certificate of Location. Bearings and distance are grid north.

Any overlap onto pre-existing lode claims, or Private Land, is acknowledged as non-locatable, and any overlapping portion is acknowledged as invalid.

Legend

- Corner
- ▲ End Center
- Location Monument
- County Line
- Claim Boundary
- Section
- Township

0 0.2 0.4 Miles

Claims Filed By-
 Kennecott Exploration Company
 2640 West 1700 South
 Salt Lake City, UT 84104

AMC453807

When recorded return to:
Kennecott Exploration Company – Land Dept.
2640 West 1700 South
Salt Lake City, UT 84104

ARIZONA NOTICE OF LOCATION
(LODE CLAIM)

NOTICE IS HEREBY GIVEN THAT KENNECOTT EXPLORATION COMPANY, whose mailing address is 2640 West 1700 South, Salt Lake City, Utah 84104 by its undersigned officer, makes this location of the STC 035 Lode Mining Claim, in Gila County, Arizona.

The general course of the claim is from the North to South, and said claim is within the:

<u>Quarter</u>	<u>Section</u>	<u>Township</u>	<u>Range</u>
NW	31	3S	15E

Gila County, Arizona, G&SRM.


This claim is 1500 feet in length and 600 feet in width. This Notice of Location is posted on the centerline of the claim. The claim runs from the location monument on which this notice is posted 20 feet in a northerly direction to the North endline, and 1480 feet in a southerly direction to the South endline. The claim boundaries are marked by six monuments, one at each corner and one at the center of each endline. The location monument on which this notice is posted is situated within Section 31, T3S, R15E, Gila County, Arizona, G&SRM, and is approximately 13786 feet West and 6042 feet South from the NE corner of Section 28, T3S, R15E, Gila County, Arizona, G&SRM. Any overlaps onto pre-existing lode claims, private or State Land are acknowledged as pre-existing rights and that portion of said overlap is acknowledged as invalid.

The undersigned claims the ground as depicted on the map that is attached to a copy of this Notice of Location filed in the office of the Recorder, Gila County, Arizona.

The claim has been monumented in accordance with State and Federal law. Corner, end centers and location monuments are posts, 1-1/2" x 1-1/2" x 5' projecting at least 4' above the ground.

Located, dated and posted on the ground this 12th day of January, 2019.

KENNECOTT EXPLORATION COMPANY


By: Erik Best, its Operating Officer

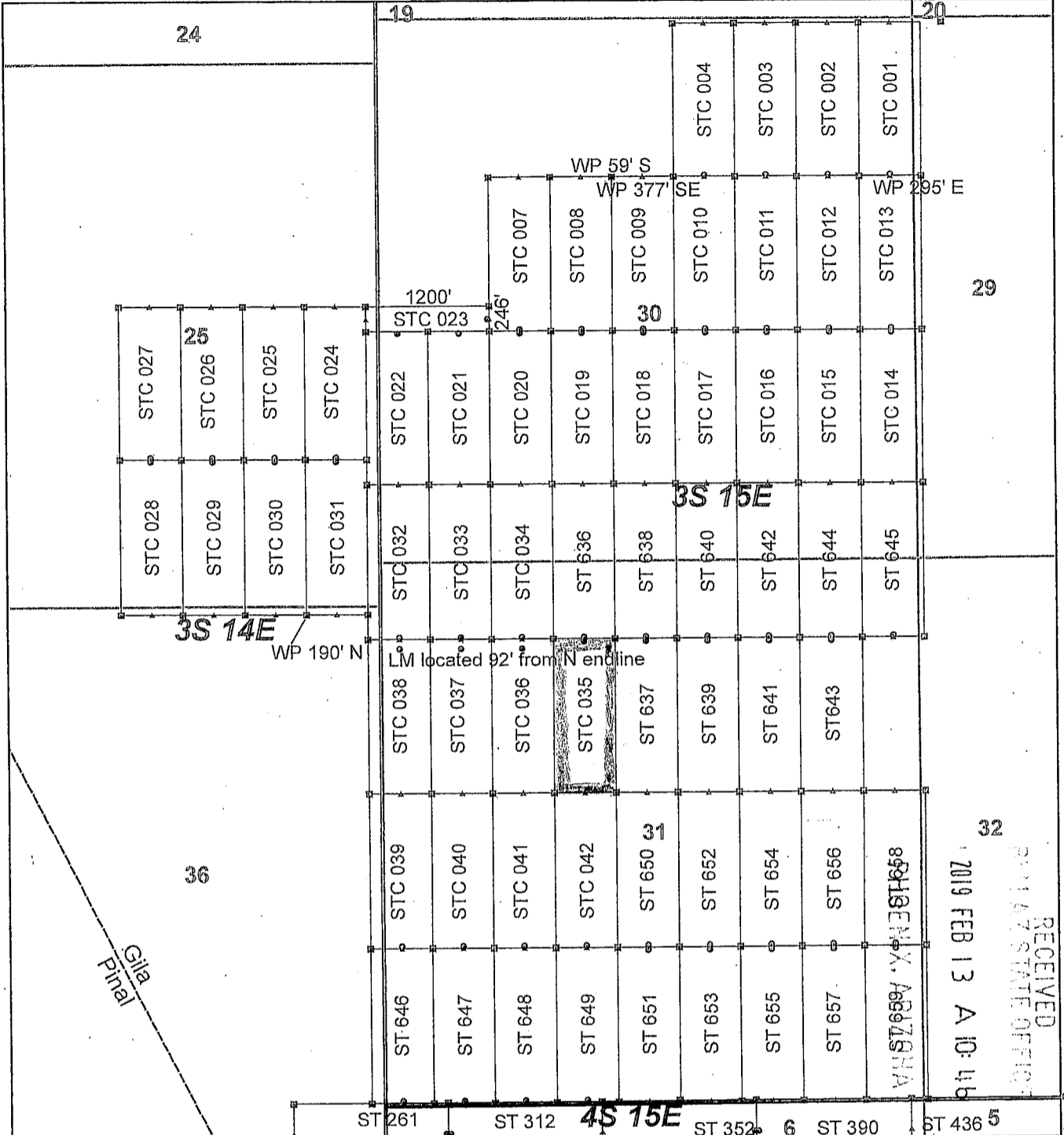
PHOENIX, ARIZONA

2019 FEB 13 A 10:46

RECEIVED
DILLON STATE OFFICE

AMC453808

AMC453808



RECEIVED
 STATE OFFICE
 2019 FEB 13 A 10:46
 85019658
 65919658

Steamboat Claim Block, Arizona - Map 2

Steamboat - ST Lode Mining Claims
 T3S and T4S; R14E and R15E G&SRM
 Gila and Pinal Counties, Arizona
 Located January 11 - 19, 2019

Monuments are 1-1/2" by 1-1/2" by 5' Wood Posts projecting at least four feet above the ground. Location Monuments are set 20' inside the Endline along the center of each claim, and are 1500' long X 600' wide unless otherwise depicted and as detailed in the attached Certificate of Location.

TIE POINT: The location monument of claims ST 015 - ST 599 is tied to the northeast corner of Section 33, while the location monument of claims ST 600 - ST 677 and STC 001 - STC 042 is tied to the northeast corner of Section 28, Township 3S, Range 15E, G&SRM, Gila County, Arizona, its distance as shown on the attached Certificate of Location. Bearings and distance are grid north.

Any overlap onto pre-existing lode claims, or Private Land, is acknowledged as non-locatable, and any overlapping portion is acknowledged as invalid.

Legend

- Corner
- ▲ End Center
- Location Monument
- County Line
- Claim Boundary
- Section
- Township

0 0.2 0.4 Miles

Claims Filed By-
 Kennecott Exploration Company
 2640 West 1700 South
 Salt Lake City, UT 84104

When recorded return to:
Kennecott Exploration Company – Land Dept.
2640 West 1700 South
Salt Lake City, UT 84104

ARIZONA NOTICE OF LOCATION
(LODE CLAIM)

NOTICE IS HEREBY GIVEN THAT KENNECOTT EXPLORATION COMPANY, whose mailing address is 2640 West 1700 South, Salt Lake City, Utah 84104 by its undersigned officer, makes this location of the STC 036 Lode Mining Claim, in Gila County, Arizona.

The general course of the claim is from the North to South, and said claim is within the:

<u>Quarter</u>	<u>Section</u>	<u>Township</u>	<u>Range</u>
NW	31	3S	15E

Gila County, Arizona, G&SRM.


This claim is 1500 feet in length and 600 feet in width. This Notice of Location is posted on the centerline of the claim. The claim runs from the location monument on which this notice is posted 92 feet in a northerly direction to the North endline, and 1408 feet in a southerly direction to the South endline. The claim boundaries are marked by six monuments, one at each corner and one at the center of each endline. The location monument on which this notice is posted is situated within Section 31, T3S, R15E, Gila County, Arizona, G&SRM, and is approximately 14386 feet West and 6114 feet South from the NE corner of Section 28, T3S, R15E, Gila County, Arizona, G&SRM. Any overlaps onto pre-existing lode claims, private or State Land are acknowledged as pre-existing rights and that portion of said overlap is acknowledged as invalid.

The undersigned claims the ground as depicted on the map that is attached to a copy of this Notice of Location filed in the office of the Recorder, Gila County, Arizona.

The claim has been monumented in accordance with State and Federal law. Corner, end centers and location monuments are posts, 1-1/2" x 1-1/2" x 5' projecting at least 4' above the ground.

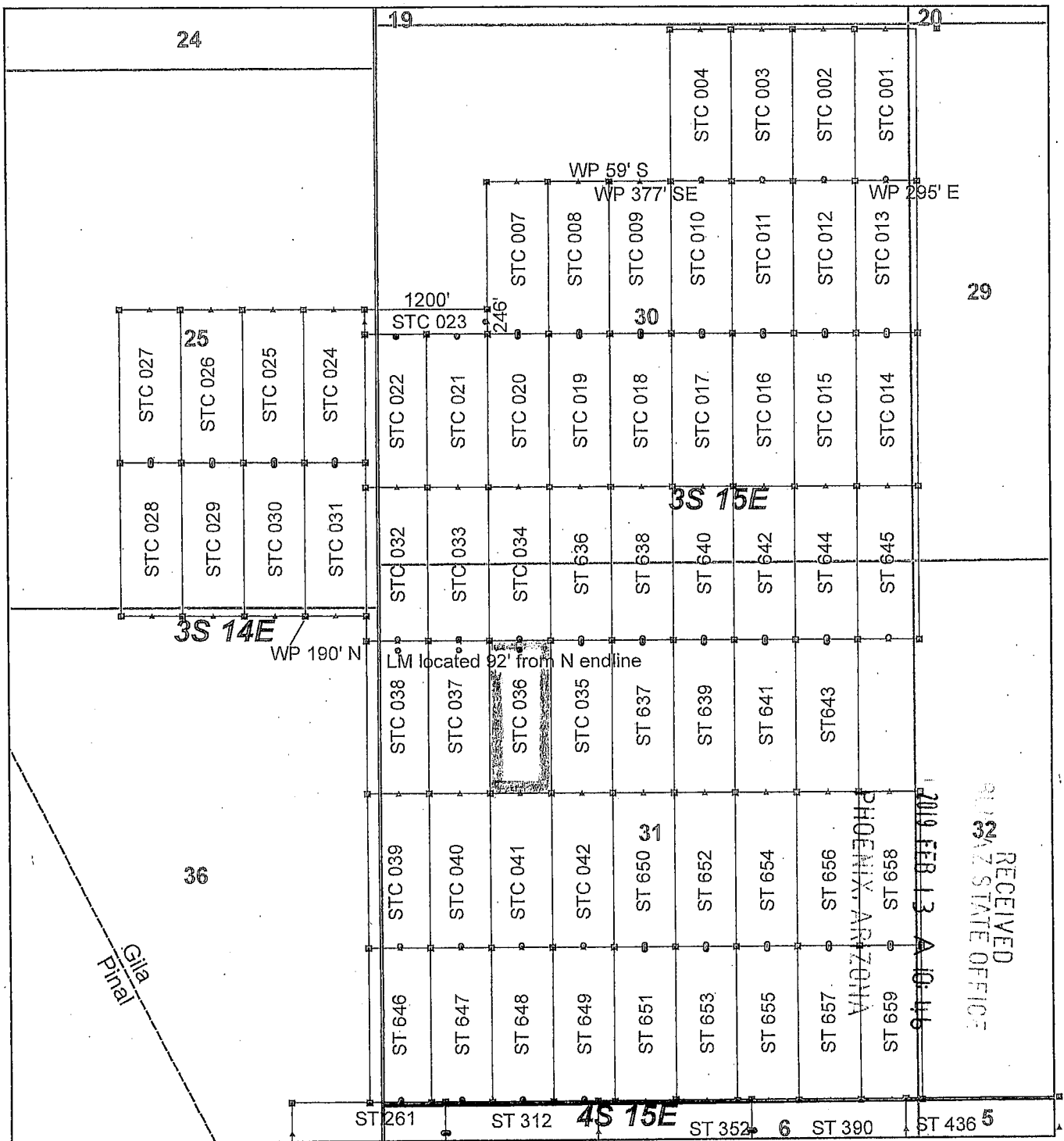
Located, dated and posted on the ground this 12th day of January, 2019.

KENNECOTT EXPLORATION COMPANY


By: Erik Best, its Operating Officer

RECEIVED
PHOENIX, ARIZONA
2019 FEB 13 A 10:46
PHOENIX, ARIZONA

AMC 453809



Steamboat Claim Block, Arizona - Map 2

Steamboat - ST Lode Mining Claims
 T3S and T4S; R14E and R15E G&SRM
 Gila and Pinal Counties, Arizona
 Located January 11 - 19, 2019

Monuments are 1-1/2" by 1-1/2" by 5' Wood Posts projecting at least four feet above the ground. Location Monuments are set 20' inside the Endline along the center of each claim, and are 1500' long X 600' wide unless otherwise depicted and as detailed in the attached Certificate of Location.

TIE POINT: The location monument of claims ST 015 - ST 599 is tied to the northeast corner of Section 33, while the location monument of claims ST 600 - ST 677 and STC 001 - STC 042 is tied to the northeast corner of Section 28, Township 3S, Range 15E, G&SRM, Gila County, Arizona, its distance as shown on the attached Certificate of Location. Bearings and distance are grid north.

Any overlap onto pre-existing lode claims, or Private Land, is acknowledged as non-locatable, and any overlapping portion is acknowledged as invalid.

Legend

- ▣ Corner
- ▲ End Center
- Location Monument
- County Line
- Claim Boundary
- Section
- Township

0 0.2 0.4 Miles

Claims Filed By-
 Kennecott Exploration Company
 2640 West 1700 South
 Salt Lake City, UT 84104

When recorded return to:
Kennecott Exploration Company – Land Dept.
2640 West 1700 South
Salt Lake City, UT 84104

ARIZONA NOTICE OF LOCATION
(LODE CLAIM)

NOTICE IS HEREBY GIVEN THAT KENNECOTT EXPLORATION COMPANY, whose mailing address is 2640 West 1700 South, Salt Lake City, Utah 84104 by its undersigned officer, makes this location of the STC 037 Lode Mining Claim, in Gila County, Arizona.

The general course of the claim is from the North to South, and said claim is within the:

<u>Quarter</u>	<u>Section</u>	<u>Township</u>	<u>Range</u>
NW	31	3S	15E

Gila County, Arizona, G&SRM.

This claim is 1500 feet in length and 600 feet in width. This Notice of Location is posted on the centerline of the claim. The claim runs from the location monument on which this notice is posted 92 feet in a northerly direction to the North endline, and 1408 feet in a southerly direction to the South endline. The claim boundaries are marked by six monuments, one at each corner and one at the center of each endline. The location monument on which this notice is posted is situated within Section 31, T3S, R15E, Gila County, Arizona, G&SRM, and is approximately 14986 feet West and 6114 feet South from the NE corner of Section 28, T3S, R15E, Gila County, Arizona, G&SRM. Any overlaps onto pre-existing lode claims, private or State Land are acknowledged as pre-existing rights and that portion of said overlap is acknowledged as invalid.

The undersigned claims the ground as depicted on the map that is attached to a copy of this Notice of Location filed in the office of the Recorder, Gila County, Arizona.

The claim has been monumented in accordance with State and Federal law. Corner, end centers and location monuments are posts, 1-1/2" x 1-1/2" x 5' projecting at least 4' above the ground.

Located, dated and posted on the ground this 12th day of January, 2019.

KENNECOTT EXPLORATION COMPANY

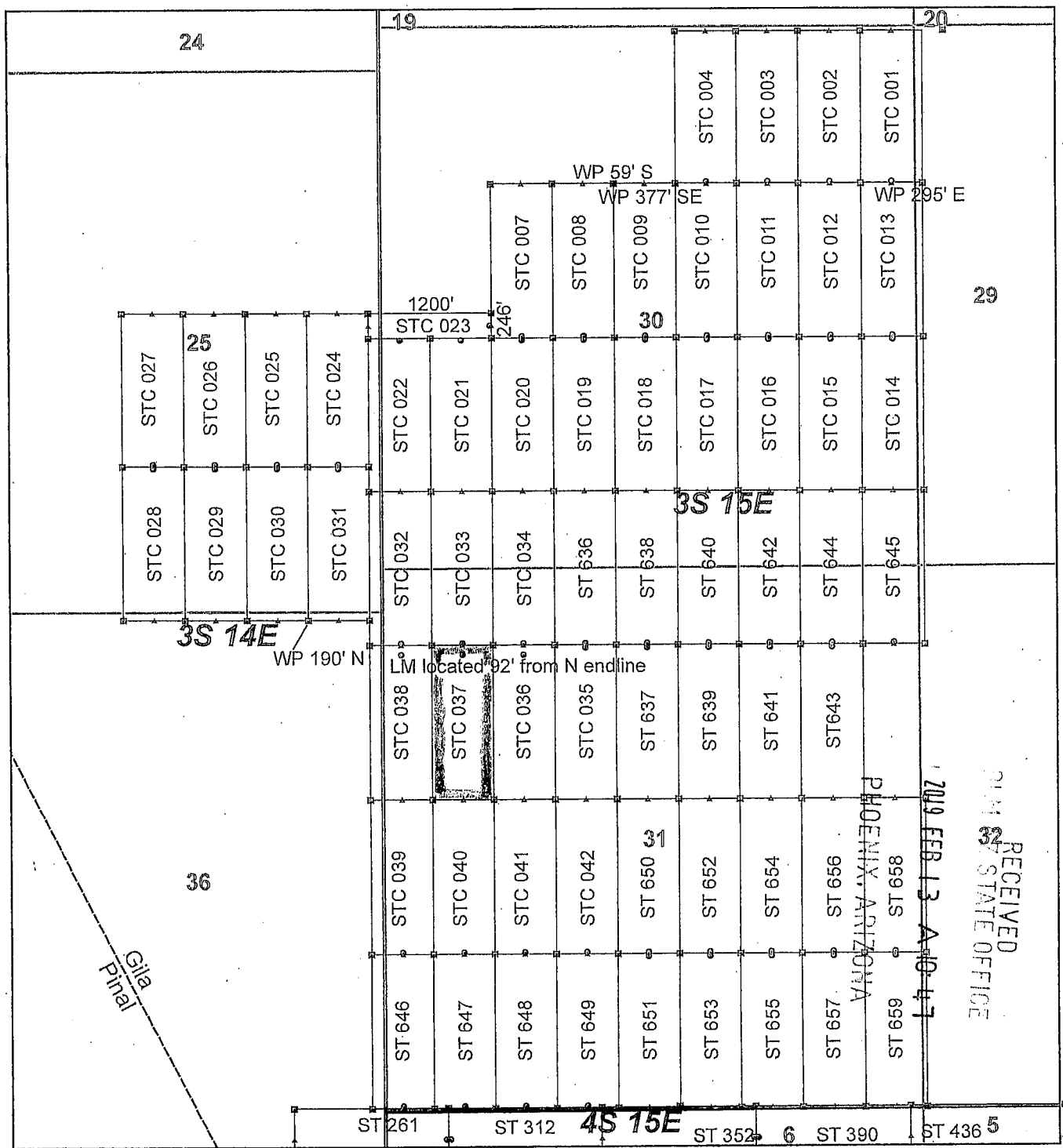


By: Erik Best, its Operating Officer

RECEIVED
GILA COUNTY STATE OFFICE
2019 FEB 13 A 10:47
PHOENIX, ARIZONA

AMC453810

AMC453810



RECEIVED
 PHOENIX, ARIZONA
 2019 FEB 13 AM 10:47
 STATE OFFICE

Steamboat Claim Block, Arizona - Map 2

Steamboat - ST Lode Mining Claims
 T3S and T4S; R14E and R15E G&SRM
 Gila and Pinal Counties, Arizona
 Located January 11 - 19, 2019

Monuments are 1-1/2" by 1-1/2" by 5' Wood Posts projecting at least four feet above the ground. Location Monuments are set 20' inside the Endline along the center of each claim, and are 1500' long X 600' wide unless otherwise depicted and as detailed in the attached Certificate of Location.

TIE POINT: The location monument of claims ST 015 - ST 599 is tied to the northeast corner of Section 33, while the location monument of claims ST 600 - ST 677 and STC 001 - STC 042 is tied to the northeast corner of Section 28, Township 3S, Range 15E, G&SRM, Gila County, Arizona, its distance as shown on the attached Certificate of Location. Bearings and distance are grid north.

Any overlap onto pre-existing lode claims, or Private Land, is acknowledged as non-locatable, and any overlapping portion is acknowledged as invalid.

Claims Filed By-
 Kennecott Exploration Company
 2640 West 1700 South
 Salt Lake City, UT 84104

Legend

- ▣ Corner
- ▲ End Center
- Location Monument
- County Line
- ▭ Claim Boundary
- ▭ Section
- ▭ Township

0 0.2 0.4 Miles

When recorded return to:
Kennecott Exploration Company – Land Dept.
2640 West 1700 South
Salt Lake City, UT 84104

ARIZONA NOTICE OF LOCATION
(LODE CLAIM)

NOTICE IS HEREBY GIVEN THAT KENNECOTT EXPLORATION COMPANY, whose mailing address is 2640 West 1700 South, Salt Lake City, Utah 84104 by its undersigned officer, makes this location of the STC 038 Lode Mining Claim, in Gila County, Arizona.

The general course of the claim is from the North to South, and said claim is within the:

<u>Quarter</u>	<u>Section</u>	<u>Township</u>	<u>Range</u>
NW	31	3S	15E
NE	36	3S	14E

Gila County, Arizona, G&SRM.

This claim is 1500 feet in length and 600 feet in width. This Notice of Location is posted on the centerline of the claim. The claim runs from the location monument on which this notice is posted 92 feet in a northerly direction to the North endline, and 1408 feet in a southerly direction to the South endline. The claim boundaries are marked by six monuments, one at each corner and one at the center of each endline. The location monument on which this notice is posted is situated within Section 31, T3S, R15E, Gila County, Arizona, G&SRM, and is approximately 15586 feet West and 6114 feet South from the NE corner of Section 28, T3S, R15E, Gila County, Arizona, G&SRM. Any overlaps onto pre-existing lode claims, private or State Land are acknowledged as pre-existing rights and that portion of said overlap is acknowledged as invalid.

The undersigned claims the ground as depicted on the map that is attached to a copy of this Notice of Location filed in the office of the Recorder, Gila County, Arizona.

The claim has been monumented in accordance with State and Federal law. Corner, end centers and location monuments are posts, 1-1/2" x 1-1/2" x 5' projecting at least 4' above the ground.

Located, dated and posted on the ground this 12th day of January, 2019.

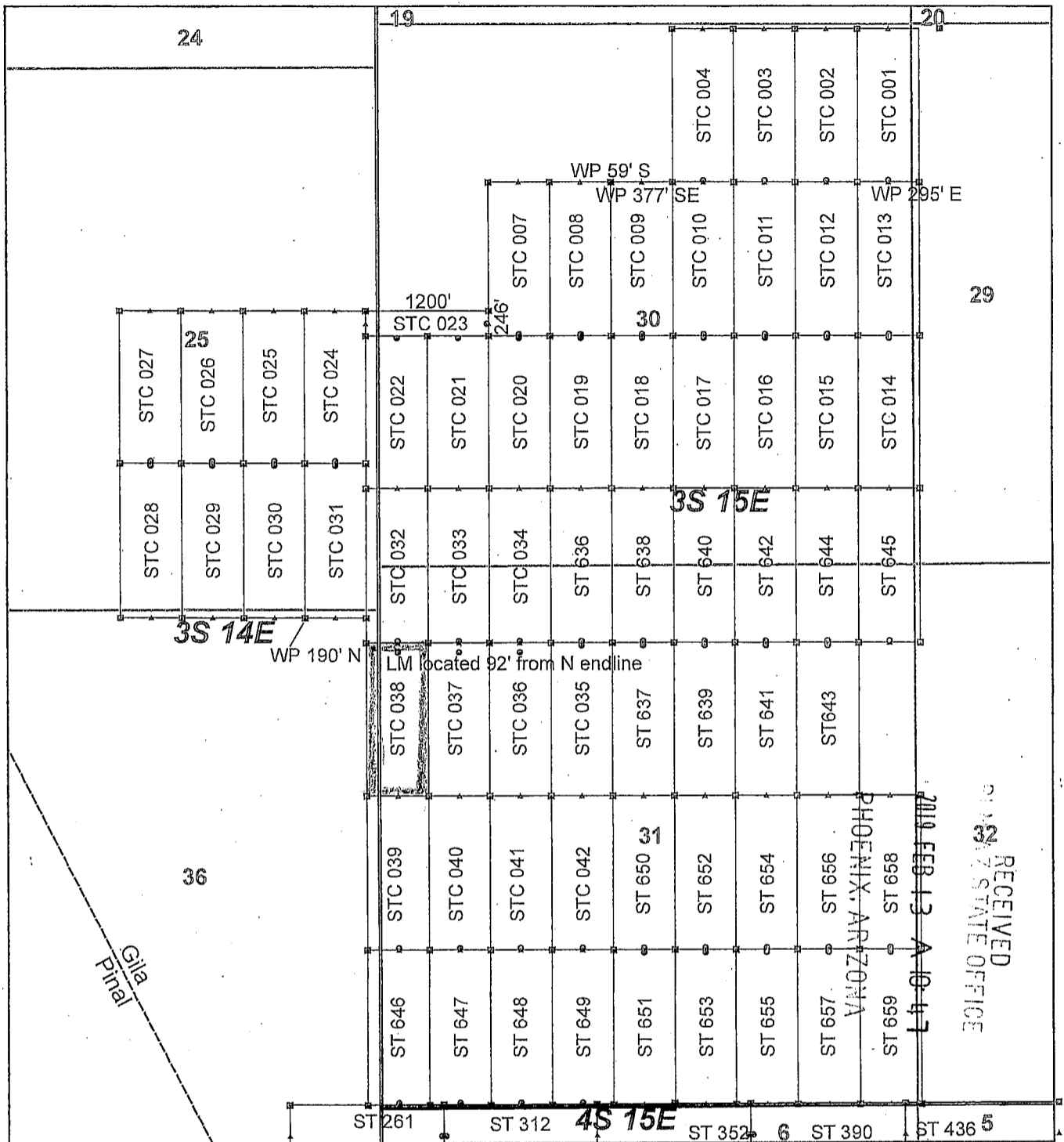
KENNECOTT EXPLORATION COMPANY



By: Erik Best, its Operating Officer

RECEIVED
MINE STATE OFFICE
2019 FEB 13 A 10:47
PHOENIX, ARIZONA

AMC453811



AMC453811

RECEIVED
ARIZONA STATE OFFICE
2019 FEB 13 10 47
PHOENIX, ARIZONA

Steamboat Claim Block, Arizona - Map 2

Steamboat - ST Lode Mining Claims
T3S and T4S; R14E and R15E G&SRM
Gila and Pinal Counties, Arizona
Located January 11 - 19, 2019

Monuments are 1-1/2" by 1-1/2" by 5' Wood Posts projecting at least four feet above the ground. Location Monuments are set 20' inside the Endline along the center of each claim, and are 1500' long X 600' wide unless otherwise depicted and as detailed in the attached Certificate of Location.

TIE POINT: The location monument of claims ST 015 - ST 599 is tied to the northeast corner of Section 33, while the location monument of claims ST 600 - ST 677 and STC 001 - STC 042 is tied to the northeast corner of Section 28, Township 3S, Range 15E, G&SRM, Gila County, Arizona, its distance as shown on the attached Certificate of Location. Bearings and distance are grid north.

Any overlap onto pre-existing lode claims, or Private Land, is acknowledged as non-locatable, and any overlapping portion is acknowledged as invalid.

Legend

- ▣ Corner
- ▲ End Center
- Location Monument
- County Line
- ▭ Claim Boundary
- ▭ Section
- ▭ Township

0 0.2 0.4
Miles

Claims Filed By-
Kennecott Exploration Company
2640 West 1700 South
Salt Lake City, UT 84104

When recorded return to:
Kennecott Exploration Company – Land Dept.
2640 West 1700 South
Salt Lake City, UT 84104

ARIZONA NOTICE OF LOCATION
(LODE CLAIM)

NOTICE IS HEREBY GIVEN THAT KENNECOTT EXPLORATION COMPANY, whose mailing address is 2640 West 1700 South, Salt Lake City, Utah 84104 by its undersigned officer, makes this location of the STC 039 Lode Mining Claim, in Gila County, Arizona.

The general course of the claim is from the North to South, and said claim is within the:

<u>Quarter</u>	<u>Section</u>	<u>Township</u>	<u>Range</u>
SW	31	3S	15E
NW	31	3S	15E
SE	36	3S	14E
NE	36	3S	14E

Gila County, Arizona, G&SRM.

This claim is 1500 feet in length and 600 feet in width. This Notice of Location is posted on the centerline of the claim. The claim runs from the location monument on which this notice is posted 1480 feet in a northerly direction to the North endline, and 20 feet in a southerly direction to the South endline. The claim boundaries are marked by six monuments, one at each corner and one at the center of each endline. The location monument on which this notice is posted is situated within Section 31, T3S, R15E, Gila County, Arizona, G&SRM, and is approximately 15586 feet West and 9002 feet South from the NE corner of Section 28, T3S, R15E, Gila County, Arizona, G&SRM. Any overlaps onto pre-existing lode claims, private or State Land are acknowledged as pre-existing rights and that portion of said overlap is acknowledged as invalid.

The undersigned claims the ground as depicted on the map that is attached to a copy of this Notice of Location filed in the office of the Recorder, Gila County, Arizona.

The claim has been monumented in accordance with State and Federal law. Corner, end centers and location monuments are posts, 1-1/2" x 1-1/2" x 5' projecting at least 4' above the ground.

Located, dated and posted on the ground this 12th day of January, 2019.

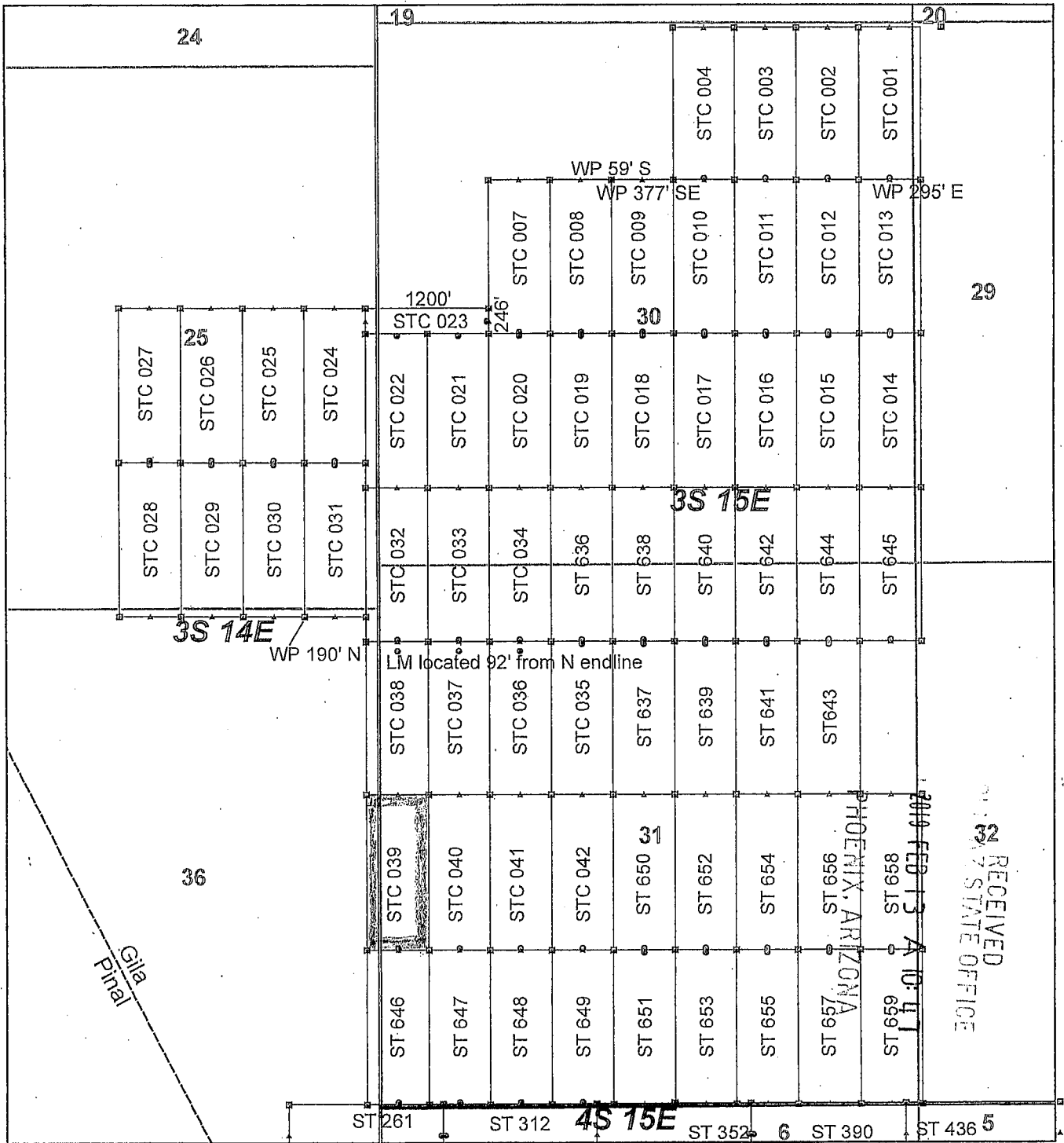
KENNECOTT EXPLORATION COMPANY



By: Erik Best, its Operating Officer

RECEIVED
P. M. AZ STATE OFFICE
2019 FEB 13 A 10:47
PHOENIX, ARIZONA

AMC453812



AMC453812

Steamboat Claim Block, Arizona - Map 2

Steamboat - ST Lode Mining Claims
 T3S and T4S; R14E and R15E G&SRM
 Gila and Pinal Counties, Arizona
 Located January 11 - 19, 2019

Monuments are 1-1/2" by 1-1/2" by 5' Wood Posts projecting at least four feet above the ground. Location Monuments are set 20' inside the Endline along the center of each claim, and are 1500' long X 600' wide unless otherwise depicted and as detailed in the attached Certificate of Location.

TIE POINT: The location monument of claims ST 015 - ST 599 is tied to the northeast corner of Section 33, while the location monument of claims ST 600 - ST 677 and STC 001 - STC 042 is tied to the northeast corner of Section 28, Township 3S, Range 15E, G&SRM, Gila County, Arizona, its distance as shown on the attached Certificate of Location. Bearings and distance are grid north.

Any overlap onto pre-existing lode claims, or Private Land, is acknowledged as non-locatable, and any overlapping portion is acknowledged as invalid.

Legend

- ▣ Corner
- ▲ End Center
- Location Monument
- County Line
- Claim Boundary
- Section
- Township

0 0.2 0.4
 Miles

Claims Filed By-
 Kennecott Exploration Company
 2640 West 1700 South
 Salt Lake City, UT 84104

When recorded return to:
Kennecott Exploration Company – Land Dept.
2640 West 1700 South
Salt Lake City, UT 84104

ARIZONA NOTICE OF LOCATION
(LODE CLAIM)

NOTICE IS HEREBY GIVEN THAT KENNECOTT EXPLORATION COMPANY, whose mailing address is 2640 West 1700 South, Salt Lake City, Utah 84104 by its undersigned officer, makes this location of the STC 040 Lode Mining Claim, in Gila County, Arizona.

The general course of the claim is from the North to South, and said claim is within the:

<u>Quarter</u>	<u>Section</u>	<u>Township</u>	<u>Range</u>
SW	31	3S	15E
NW	31	3S	15E

Gila County, Arizona, G&SRM.

This claim is 1500 feet in length and 600 feet in width. This Notice of Location is posted on the centerline of the claim. The claim runs from the location monument on which this notice is posted 1480 feet in a northerly direction to the North endline, and 20 feet in a southerly direction to the South endline. The claim boundaries are marked by six monuments, one at each corner and one at the center of each endline. The location monument on which this notice is posted is situated within Section 31, T3S, R15E, Gila County, Arizona, G&SRM, and is approximately 14986 feet West and 9002 feet South from the NE corner of Section 28, T3S, R15E, Gila County, Arizona, G&SRM. Any overlaps onto pre-existing lode claims, private or State Land are acknowledged as pre-existing rights and that portion of said overlap is acknowledged as invalid.

The undersigned claims the ground as depicted on the map that is attached to a copy of this Notice of Location filed in the office of the Recorder, Gila County, Arizona.

The claim has been monumented in accordance with State and Federal law. Corner, end centers and location monuments are posts, 1-1/2" x 1-1/2" x 5' projecting at least 4' above the ground.

Located, dated and posted on the ground this 12th day of January, 2019.

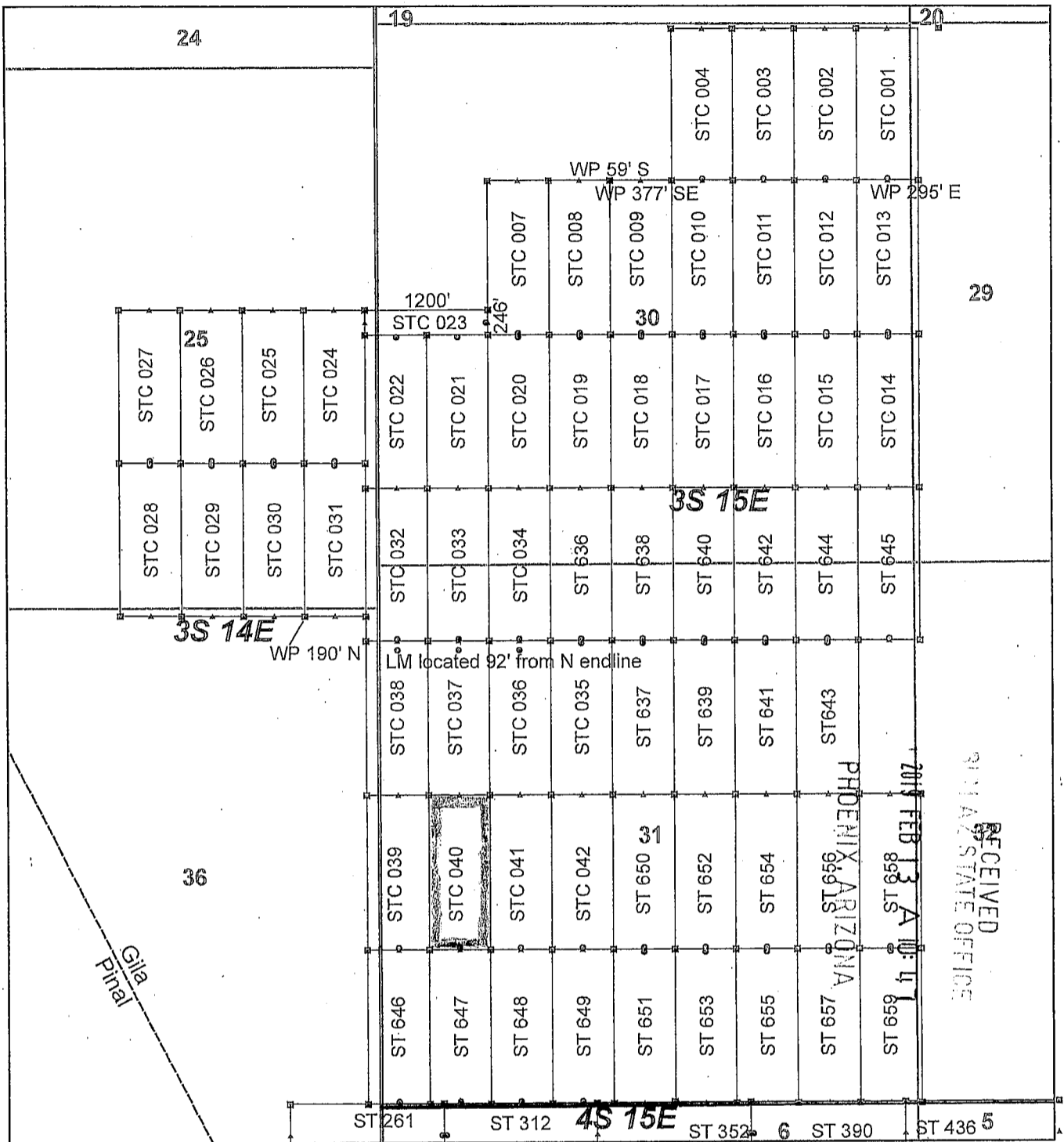
KENNECOTT EXPLORATION COMPANY



By: Erik Best, its Operating Officer

RECEIVED
STATE OFFICE
2019 FEB 13 A 10:47
PHOENIX, ARIZONA

AMC453813



AMC453813

Steamboat Claim Block, Arizona - Map 2

Steamboat - ST Lode Mining Claims
 T3S and T4S; R14E and R15E G&SRM
 Gila and Pinal Counties, Arizona
 Located January 11 - 19, 2019

Monuments are 1-1/2" by 1-1/2" by 5' Wood Posts projecting at least four feet above the ground. Location Monuments are set 20' inside the Endline along the center of each claim, and are 1500' long X 600' wide unless otherwise depicted and as detailed in the attached Certificate of Location.

TIE POINT: The location monument of claims ST 015 - ST 599 is tied to the northeast corner of Section 33, while the location monument of claims ST 600 - ST 677 and STC 001 - STC 042 is tied to the northeast corner of Section 28, Township 3S, Range 15E, G&SRM, Gila County, Arizona, its distance as shown on the attached Certificate of Location. Bearings and distance are grid north.

Any overlap onto pre-existing lode claims, or Private Land, is acknowledged as non-locatable, and any overlapping portion is acknowledged as invalid.

Legend

- Corner
- ▲ End Center
- Location Monument
- County Line
- Claim Boundary
- Section
- Township

0 0.2 0.4
 Miles

Claims Filed By-
 Kennecott Exploration Company
 2640 West 1700 South
 Salt Lake City, UT 84104

When recorded return to:
Kennecott Exploration Company – Land Dept.
2640 West 1700 South
Salt Lake City, UT 84104

ARIZONA NOTICE OF LOCATION
(LODE CLAIM)

NOTICE IS HEREBY GIVEN THAT KENNECOTT EXPLORATION COMPANY, whose mailing address is 2640 West 1700 South, Salt Lake City, Utah 84104 by its undersigned officer, makes this location of the STC 041 Lode Mining Claim, in Gila County, Arizona.

The general course of the claim is from the North to South, and said claim is within the:

<u>Quarter</u>	<u>Section</u>	<u>Township</u>	<u>Range</u>
SW	31	3S	15E
NW	31	3S	15E

Gila County, Arizona, G&SRM.

This claim is 1500 feet in length and 600 feet in width. This Notice of Location is posted on the centerline of the claim. The claim runs from the location monument on which this notice is posted 1480 feet in a northerly direction to the North endline, and 20 feet in a southerly direction to the South endline. The claim boundaries are marked by six monuments, one at each corner and one at the center of each endline. The location monument on which this notice is posted is situated within Section 31, T3S, R15E, Gila County, Arizona, G&SRM, and is approximately 14386 feet West and 9002 feet South from the NE corner of Section 28, T3S, R15E, Gila County, Arizona, G&SRM. Any overlaps onto pre-existing lode claims, private or State Land are acknowledged as pre-existing rights and that portion of said overlap is acknowledged as invalid.

The undersigned claims the ground as depicted on the map that is attached to a copy of this Notice of Location filed in the office of the Recorder, Gila County, Arizona.

The claim has been monumented in accordance with State and Federal law. Corner, end centers and location monuments are posts, 1-1/2" x 1-1/2" x 5' projecting at least 4' above the ground.

Located, dated and posted on the ground this 12th day of January, 2019.

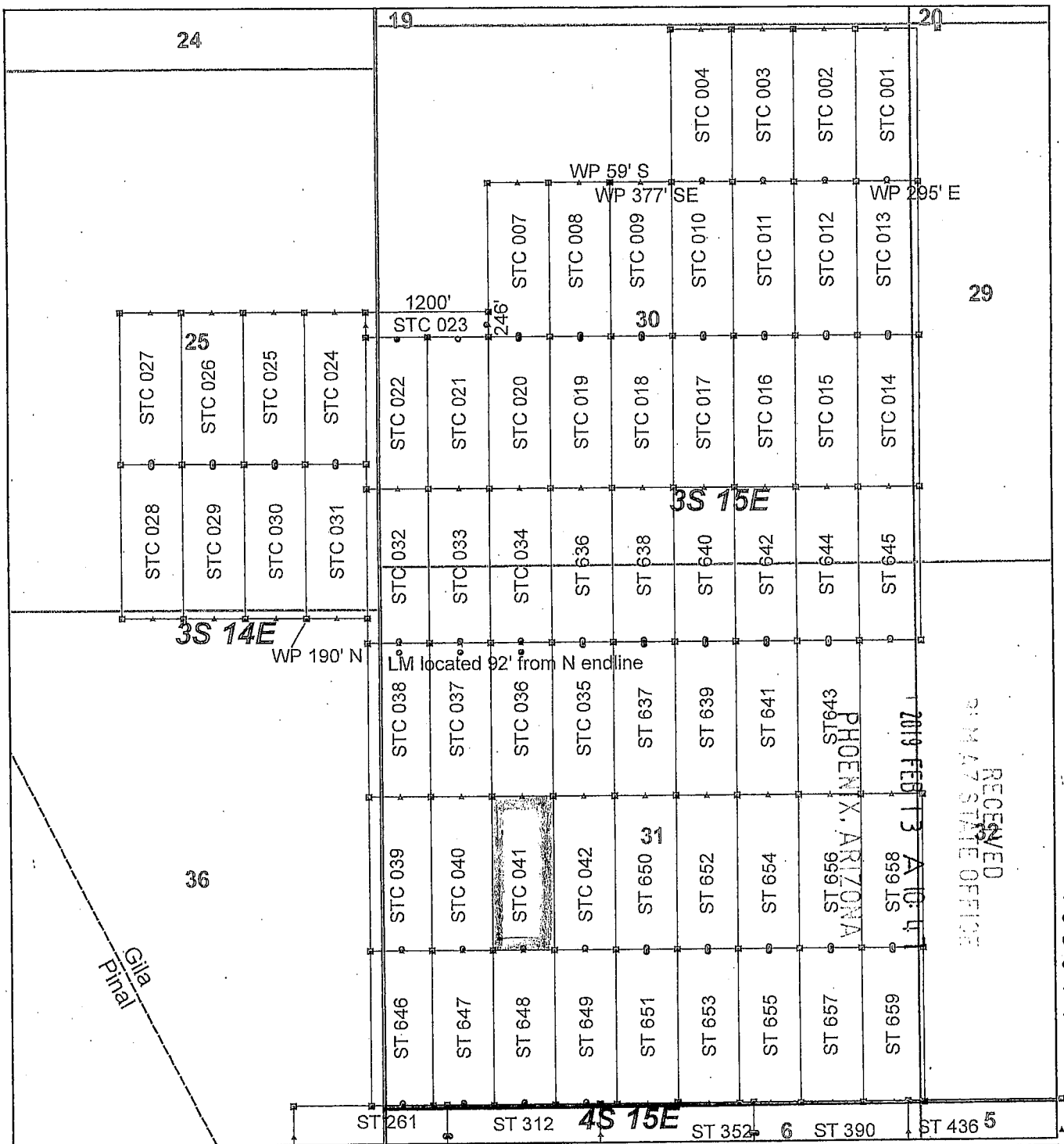
KENNECOTT EXPLORATION COMPANY



By: Erik Best, its Operating Officer

RECEIVED
DEPARTMENT OF STATE OFFICE
2019 FEB 13 A 10:47
PHOENIX, ARIZONA

AMC 453814



Steamboat Claim Block, Arizona - Map 2

Steamboat - ST Lode Mining Claims
 T3S and T4S; R14E and R15E G&SRM
 Gila and Pinal Counties, Arizona
 Located January 11 - 19, 2019

Monuments are 1-1/2" by 1-1/2" by 5' Wood Posts projecting at least four feet above the ground. Location Monuments are set 20' inside the Endline along the center of each claim, and are 1500' long X 600' wide unless otherwise depicted and as detailed in the attached Certificate of Location.

TIE POINT: The location monument of claims ST 015 - ST 599 is tied to the northeast corner of Section 33, while the location monument of claims ST 600 - ST 677 and STC 001 - STC 042 is tied to the northeast corner of Section 28, Township 3S, Range 15E, G&SRM, Gila County, Arizona, its distance as shown on the attached Certificate of Location. Bearings and distance are grid north.

Any overlap onto pre-existing lode claims, or Private Land, is acknowledged as non-locatable, and any overlapping portion is acknowledged as invalid.

Claims Filed By-
 Kennecott Exploration Company
 2640 West 1700 South
 Salt Lake City, UT 84104

AMC 453814

When recorded return to:
Kennecott Exploration Company – Land Dept.
2640 West 1700 South
Salt Lake City, UT 84104

ARIZONA NOTICE OF LOCATION
(LODE CLAIM)

NOTICE IS HEREBY GIVEN THAT KENNECOTT EXPLORATION COMPANY, whose mailing address is 2640 West 1700 South, Salt Lake City, Utah 84104 by its undersigned officer, makes this location of the STC 042 Lode Mining Claim, in Gila County, Arizona.

The general course of the claim is from the North to South, and said claim is within the:

<u>Quarter</u>	<u>Section</u>	<u>Township</u>	<u>Range</u>
SW	31	3S	15E
NW	31	3S	15E

Gila County, Arizona, G&SRM.

This claim is 1500 feet in length and 600 feet in width. This Notice of Location is posted on the centerline of the claim. The claim runs from the location monument on which this notice is posted 1480 feet in a northerly direction to the North endline, and 20 feet in a southerly direction to the South endline. The claim boundaries are marked by six monuments, one at each corner and one at the center of each endline. The location monument on which this notice is posted is situated within Section 31, T3S, R15E, Gila County, Arizona, G&SRM, and is approximately 13786 feet West and 9002 feet South from the NE corner of Section 28, T3S, R15E, Gila County, Arizona, G&SRM. Any overlaps onto pre-existing lode claims, private or State Land are acknowledged as pre-existing rights and that portion of said overlap is acknowledged as invalid.

The undersigned claims the ground as depicted on the map that is attached to a copy of this Notice of Location filed in the office of the Recorder, Gila County, Arizona.

The claim has been monumented in accordance with State and Federal law. Corner, end centers and location monuments are posts, 1-1/2" x 1-1/2" x 5' projecting at least 4' above the ground.

Located, dated and posted on the ground this 12th day of January, 2019.

KENNECOTT EXPLORATION COMPANY

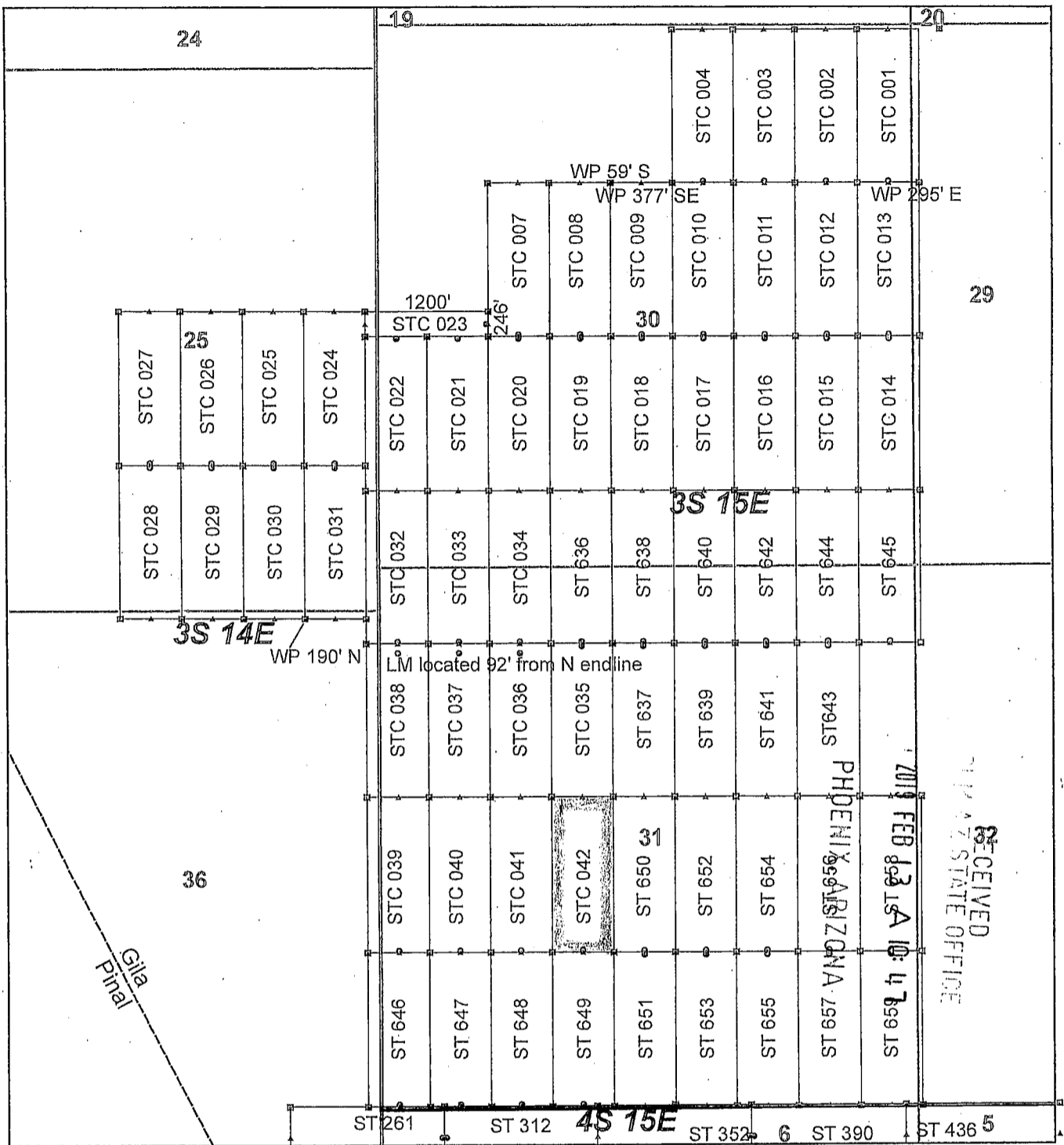


By: Erik Best, its Operating Officer

RECEIVED
STATE OFFICE
2019 FEB 13 A 10:47
PHOENIX, ARIZONA

AMC453815

AMC 453815



Steamboat Claim Block, Arizona - Map 2

Steamboat - ST Lode Mining Claims
 T3S and T4S; R14E and R15E G&SRM
 Gila and Pinal Counties, Arizona
 Located January 11 - 19, 2019

Monuments are 1-1/2" by 1-1/2" by 5' Wood Posts projecting at least four feet above the ground. Location Monuments are set 20' inside the Endline along the center of each claim, and are 1500' long X 600' wide unless otherwise depicted and as detailed in the attached Certificate of Location.

TIE POINT: The location monument of claims ST 015 - ST 599 is tied to the northeast corner of Section 33, while the location monument of claims ST 600 - ST 677 and STC 001 - STC 042 is tied to the northeast corner of Section 28, Township 3S, Range 15E, G&SRM, Gila County, Arizona, its distance as shown on the attached Certificate of Location. Bearings and distance are grid north.

Any overlap onto pre-existing lode claims, or Private Land, is acknowledged as non-locatable, and any overlapping portion is acknowledged as invalid.

Legend

- ▣ Corner
- ▲ End Center
- Location Monument
- County Line
- Claim Boundary
- Section
- Township

0 0.2 0.4
 Miles

Claims Filed By-
 Kennecott Exploration Company
 2640 West 1700 South
 Salt Lake City, UT 84104

RECEIVED
 ARIZONA STATE OFFICE
 FEB 13 10 47 AM '19

**DEPARTMENT OF THE INTERIOR
BUREAU OF LAND MANAGEMENT
Case Recordation
Geographic Report with Land**

Meridian Township Range Section is equal to **14 0030S 0140E 025 , 14 0030S 0140E 026 , 14 0030S 0140E 027 , 14 0030S 0140E 034 , 14 0030S 0140E 035 , 14 0030S 0140E 036**
and Admin State is equal to **AZ**

DEPARTMENT OF THE INTERIOR
BUREAU OF LAND MANAGEMENT
Case Recordation
Geographic Report with Land

Admin State: AZ
Geo State: AZ
Serial Number: AZA 027165

Total Case Acres: 1.000

Casetype	Case Disp	Mer	Twp	Rng	Sec	Sur Type	Sur Nr	Suf	Subdivision	Pending Action
380913	CLOSED	14	0030S	0140E	025	FF		1	PART OF S2S2SE;	

Admin State: AZ
Geo State: AZ
Serial Number: AZA 028350FD

Total Case Acres: 8,195.070

Casetype	Case Disp	Mer	Twp	Rng	Sec	Sur Type	Sur Nr	Suf	Subdivision	Pending Action
220100	CLOSED	14	0030S	0140E	034	ALIQ			S2SW;	

Admin State: AZ
Geo State: AZ
Serial Number: AZA 029473

Total Case Acres: 1.000

Casetype	Case Disp	Mer	Twp	Rng	Sec	Sur Type	Sur Nr	Suf	Subdivision	Pending Action
293200	CLOSED	14	0030S	0140E	026	ALIQ			E2,NENW,S2;	
					034	ALIQ			ALL;	

Admin State: AZ
Geo State: AZ
Serial Number: AZA 031116AF

Total Case Acres: 8,195.070

Casetype	Case Disp	Mer	Twp	Rng	Sec	Sur Type	Sur Nr	Suf	Subdivision	Pending Action
220100	CLOSED	14	0030S	0140E	034	ALIQ			S2SW;	

Admin State: AZ
Geo State: AZ
Serial Number: AZA 031116BF

Total Case Acres: 8,195.070

Casetype	Case Disp	Mer	Twp	Rng	Sec	Sur Type	Sur Nr	Suf	Subdivision	Pending Action
220100	CLOSED	14	0030S	0140E	034	ALIQ			S2SW;	

Admin State: AZ
Geo State: AZ
Serial Number: AZA 031116CF

Total Case Acres: 8,195.070

Casetype	Case Disp	Mer	Twp	Rng	Sec	Sur Type	Sur Nr	Suf	Subdivision	Pending Action
220100	CLOSED	14	0030S	0140E	034	ALIQ			S2SW;	

Admin State: AZ
Geo State: AZ
Serial Number: AZA 031116DF

DEPARTMENT OF THE INTERIOR
BUREAU OF LAND MANAGEMENT
Case Recordation

Total Case Acres: 8,195.700

Casetype	Case Disp	Mer	Twp	Rng	Sec	Sur Type	Sur Nr	Suf	Subdivision	Pending Action
220100	PENDING	14	0030S	0140E	034	ALIQ			S2SW;	Y

Admin State: AZ
Geo State: AZ
Serial Number: AZA 031116FD

Total Case Acres: 8,195.070

Casetype	Case Disp	Mer	Twp	Rng	Sec	Sur Type	Sur Nr	Suf	Subdivision	Pending Action
220100	CLOSED	14	0030S	0140E	034	ALIQ			S2SW;	

Admin State: AZ
Geo State: AZ
Serial Number: AZA 033690

Total Case Acres: 1.000

Casetype	Case Disp	Mer	Twp	Rng	Sec	Sur Type	Sur Nr	Suf	Subdivision	Pending Action
380913	CLOSED	14	0030S	0140E	026	ALIQ			N2;	

Admin State: AZ
Geo State: AZ
Serial Number: AZA 037542

Total Case Acres: 4.300

Casetype	Case Disp	Mer	Twp	Rng	Sec	Sur Type	Sur Nr	Suf	Subdivision	Pending Action
380913	CLOSED	14	0030S	0140E	025	ALIQ			NE;	

**DEPARTMENT OF THE INTERIOR
BUREAU OF LAND MANAGEMENT
Case Recordation
Geographic Report with Land**

Meridian Township Range Section is equal to **14 0030S 0150E 019 , 14 0030S 0150E 020 , 14 0030S 0150E 028 , 14 0030S 0150E 029 , 14 0030S 0150E 030 , 14 0030S 0150E 031 , 14 0030S 0150E 032 , 14 0030S 0150E 033 , 14 0030S 0150S 034**
and Admin State is equal to **AZ**

DEPARTMENT OF THE INTERIOR
BUREAU OF LAND MANAGEMENT
Case Recordation
Geographic Report with Land

Admin State: AZ
Geo State: AZ
Serial Number: AZA 016647

Total Case Acres: 3.360

Casetype	Case Disp	Mer	Twp	Rng	Sec	Sur Type	Sur Nr	Suf	Subdivision	Pending Action
287001	CLOSED	14	0030S	0150E	029	ALIQ			SENW;	

Admin State: AZ
Geo State: AZ
Serial Number: AZA 018836

Total Case Acres: 1.000

Casetype	Case Disp	Mer	Twp	Rng	Sec	Sur Type	Sur Nr	Suf	Subdivision	Pending Action
287001	CLOSED	14	0030S	0150E	019	MNR		1	E2SESE;	
					030	MNR		1	E2NENE;	

Admin State: AZ
Geo State: AZ
Serial Number: AZA 020915

Total Case Acres: 0.230

Casetype	Case Disp	Mer	Twp	Rng	Sec	Sur Type	Sur Nr	Suf	Subdivision	Pending Action
287001	CLOSED	14	0030S	0150E	029	MNR		1	NWNESE;	

Admin State: AZ
Geo State: AZ
Serial Number: AZA 022588

Total Case Acres: 0.230

Casetype	Case Disp	Mer	Twp	Rng	Sec	Sur Type	Sur Nr	Suf	Subdivision	Pending Action
287001	CLOSED	14	0030S	0150E	029	ALIQ			NENW;	

Admin State: AZ
Geo State: AZ
Serial Number: AZA 023623

Total Case Acres: 1.000

Casetype	Case Disp	Mer	Twp	Rng	Sec	Sur Type	Sur Nr	Suf	Subdivision	Pending Action
380913	CLOSED	14	0030S	0150E	031	ALIQ			W2;	

Admin State: AZ
Geo State: AZ
Serial Number: AZA 024678

Total Case Acres: 14.220

Casetype	Case Disp	Mer	Twp	Rng	Sec	Sur Type	Sur Nr	Suf	Subdivision	Pending Action
286203	AUTHORIZED	14	0030S	0150E	028	ALIQ			NENE;	Y

Admin State: AZ
Geo State: AZ

DEPARTMENT OF THE INTERIOR
BUREAU OF LAND MANAGEMENT
Case Recordation

Serial Number: AZA 029029

Total Case Acres: 1.500

Casetype	Case Disp	Mer	Twp	Rng	Sec	Sur Type	Sur Nr	Suf	Subdivision	Pending Action
380913	CLOSED	14	0030S	0150E	031	ALIQ			NE;	

Admin State: AZ
Geo State: AZ
Serial Number: AZA 034852

Total Case Acres: 0.750

Casetype	Case Disp	Mer	Twp	Rng	Sec	Sur Type	Sur Nr	Suf	Subdivision	Pending Action
380913	AUTHORIZED	14	0030S	0150E	031	ALIQ			SENE;	

Admin State: AZ
Geo State: AZ
Serial Number: AZA 035239

Total Case Acres: 6.920

Casetype	Case Disp	Mer	Twp	Rng	Sec	Sur Type	Sur Nr	Suf	Subdivision	Pending Action
285007	AUTHORIZED	14	0030S	0150E	019	ALIQ			NESW,S2SE;	Y
						LOTS			2,3;	Y
					028	ALIQ			S2SW;	Y
					029	ALIQ			SENW,NESE;	Y
					030	ALIQ			NWNE;	Y

Admin State: AZ
Geo State: AZ
Serial Number: AZPHX 0079735

Total Case Acres: 14.220

Casetype	Case Disp	Mer	Twp	Rng	Sec	Sur Type	Sur Nr	Suf	Subdivision	Pending Action
286202	CLOSED	14	0030S	0150E	028	ALIQ			NENE;	

**DEPARTMENT OF THE INTERIOR
BUREAU OF LAND MANAGEMENT
Case Recordation
Geographic Report with Land**

Meridian Township Range Section is equal to **14 0040S 0140E 001 , 14 0040S 0140E 002 , 14 0040S 0140E 003 , 14 0040S 0140E 010 , 14 0040S 0140E 011 , 14 0040S 0140E 012 , 14 0040S 0140E 013 , 14 0040S 0140E 014 , 14 0040S 0140E 015**
and Admin State is equal to **AZ**

DEPARTMENT OF THE INTERIOR
BUREAU OF LAND MANAGEMENT
Case Recordation
Geographic Report with Land

Admin State: AZ
Geo State: AZ
Serial Number: AZA 014799

Total Case Acres: 1,563.570

Casetype	Case Disp	Mer	Twp	Rng	Sec	Sur Type	Sur Nr	Suf	Subdivision	Pending Action
311111	CLOSED	14	0040S	0140E	015	ALIQ			NENE,SW;	
						LOTS			1-11;	

Admin State: AZ
Geo State: AZ
Serial Number: AZA 018367

Total Case Acres: 9,676.900

Casetype	Case Disp	Mer	Twp	Rng	Sec	Sur Type	Sur Nr	Suf	Subdivision	Pending Action
311211	CLOSED	14	0040S	0140E	001	ALIQ			S2N2,W2SW,SESW;	
						LOTS			1-4;	
					003	ALIQ			S2N2,S2;	
						LOTS			1-4;	
					010	ALIQ			SENW,S2NE,E2SW,SE;	
						LOTS			1-7;	
					011	ALIQ			ALL;	
					012	ALIQ			NENE,N2NW,S2N2,S2;	
					013	ALIQ			ALL;	
					014	ALIQ			NE,E2NW,NESW,N2SE;	
						LOTS			1-7;	

Admin State: AZ
Geo State: AZ
Serial Number: AZA 018639

Total Case Acres: 2.630

Casetype	Case Disp	Mer	Twp	Rng	Sec	Sur Type	Sur Nr	Suf	Subdivision	Pending Action
287001	AUTHORIZED	14	0040S	0140E	014	LOTS			4;	

Admin State: AZ
Geo State: AZ
Serial Number: AZA 028336

Total Case Acres: 1.000

Casetype	Case Disp	Mer	Twp	Rng	Sec	Sur Type	Sur Nr	Suf	Subdivision	Pending Action
380913	CLOSED	14	0040S	0140E	003	ALIQ			S2;	

Admin State: AZ
Geo State: AZ
Serial Number: AZA 028350FD

Total Case Acres: 8,195.070

Casetype	Case Disp	Mer	Twp	Rng	Sec	Sur Type	Sur Nr	Suf	Subdivision	Pending Action
220100	CLOSED	14	0040S	0140E	003	ALIQ			S2NW,SW;	

DEPARTMENT OF THE INTERIOR
BUREAU OF LAND MANAGEMENT
Case Recordation

Casetype	Case Disp	Mer	Twp	Rng	Sec	Sur Type	Sur Nr	Suf	Subdivision	Pending Action
220100	CLOSED	14	0040S	0140E	003	LOTS			3,4;	

Admin State: AZ
Geo State: AZ
Serial Number: AZA 028903

Total Case Acres: 24.580

Casetype	Case Disp	Mer	Twp	Rng	Sec	Sur Type	Sur Nr	Suf	Subdivision	Pending Action
287001	AUTHORIZED	14	0040S	0140E	011	ALIQ		1	NWSW,SESW;	
						MNR		1	W2SWSW,SESWNW;	
					014	LOTS			2,3,4;	
					015	MNR		1	E2NENE;	

Admin State: AZ
Geo State: AZ
Serial Number: AZA 02890301

Total Case Acres: 2.730

Casetype	Case Disp	Mer	Twp	Rng	Sec	Sur Type	Sur Nr	Suf	Subdivision	Pending Action
280004	CLOSED	14	0040S	0140E	011	ALIQ			SESW;	
					014	LOTS			3;	

Admin State: AZ
Geo State: AZ
Serial Number: AZA 031116AF

Total Case Acres: 8,195.070

Casetype	Case Disp	Mer	Twp	Rng	Sec	Sur Type	Sur Nr	Suf	Subdivision	Pending Action
220100	CLOSED	14	0040S	0140E	003	ALIQ			S2NW,SW;	
						LOTS			3,4;	

Admin State: AZ
Geo State: AZ
Serial Number: AZA 031116BF

Total Case Acres: 8,195.070

Casetype	Case Disp	Mer	Twp	Rng	Sec	Sur Type	Sur Nr	Suf	Subdivision	Pending Action
220100	CLOSED	14	0040S	0140E	003	ALIQ			S2NW,SW;	
						LOTS			3,4;	

Admin State: AZ
Geo State: AZ
Serial Number: AZA 031116CF

Total Case Acres: 8,195.070

Casetype	Case Disp	Mer	Twp	Rng	Sec	Sur Type	Sur Nr	Suf	Subdivision	Pending Action
220100	CLOSED	14	0040S	0140E	003	ALIQ			S2NW,SW;	
						LOTS			3,4;	

Admin State: AZ
Geo State: AZ
Serial Number: AZA 031116DF

DEPARTMENT OF THE INTERIOR
BUREAU OF LAND MANAGEMENT
Case Recordation

Total Case Acres: 8,195.700

Casetype	Case Disp	Mer	Twp	Rng	Sec	Sur Type	Sur Nr	Suf	Subdivision	Pending Action
220100	PENDING	14	0040S	0140E	003	ALIQ			S2NW,SW;	Y
						LOTS			3,4;	Y

Admin State: AZ
Geo State: AZ
Serial Number: AZA 031116FD

Total Case Acres: 8,195.070

Casetype	Case Disp	Mer	Twp	Rng	Sec	Sur Type	Sur Nr	Suf	Subdivision	Pending Action
220100	CLOSED	14	0040S	0140E	003	ALIQ			S2NW,SW;	
						LOTS			3,4;	

Admin State: AZ
Geo State: AZ
Serial Number: AZA 036496

Total Case Acres: 0.870

Casetype	Case Disp	Mer	Twp	Rng	Sec	Sur Type	Sur Nr	Suf	Subdivision	Pending Action
380913	CLOSED	14	0040S	0140E	003	ALIQ			SW;	
					010	ALIQ			NW;	

**DEPARTMENT OF THE INTERIOR
BUREAU OF LAND MANAGEMENT
Case Recordation
Geographic Report with Land**

Meridian Township Range Section is equal to **14 0040S 0150E 003 , 14 0040S 0150E 004 , 14 0040S 0150E 005 , 14 0040S 0150E 006 , 14 0040S 0150E 007 , 14 0040S 0150E 008 , 14 0040S 0150E 009 , 14 0040S 0150E 017**
and Admin State is equal to **AZ**

DEPARTMENT OF THE INTERIOR
BUREAU OF LAND MANAGEMENT
Case Recordation
Geographic Report with Land

Admin State: AZ
Geo State: AZ
Serial Number: AZA 028105

Total Case Acres: 1.000

Casetype	Case Disp	Mer	Twp	Rng	Sec	Sur Type	Sur Nr	Suf	Subdivision	Pending Action
380913	CLOSED	14	0040S	0150E	009	FF		1	PORTION OF SE;	

Admin State: AZ
Geo State: AZ
Serial Number: AZA 028118

Total Case Acres: 1.000

Casetype	Case Disp	Mer	Twp	Rng	Sec	Sur Type	Sur Nr	Suf	Subdivision	Pending Action
380913	CLOSED	14	0040S	0150E	017	FF		1	PART OF W2;	

Admin State: AZ
Geo State: AZ
Serial Number: AZA 028120

Total Case Acres: 1.000

Casetype	Case Disp	Mer	Twp	Rng	Sec	Sur Type	Sur Nr	Suf	Subdivision	Pending Action
380913	CLOSED	14	0040S	0150E	017	ALIQ			NE,W2W2;	

Admin State: AZ
Geo State: AZ
Serial Number: AZA 028122

Total Case Acres: 1.000

Casetype	Case Disp	Mer	Twp	Rng	Sec	Sur Type	Sur Nr	Suf	Subdivision	Pending Action
380913	CLOSED	14	0040S	0150E	017	ALIQ			W2;	

Admin State: AZ
Geo State: AZ
Serial Number: AZA 028127

Total Case Acres: 1.000

Casetype	Case Disp	Mer	Twp	Rng	Sec	Sur Type	Sur Nr	Suf	Subdivision	Pending Action
380913	CLOSED	14	0040S	0150E	017	ALIQ			ALL;	

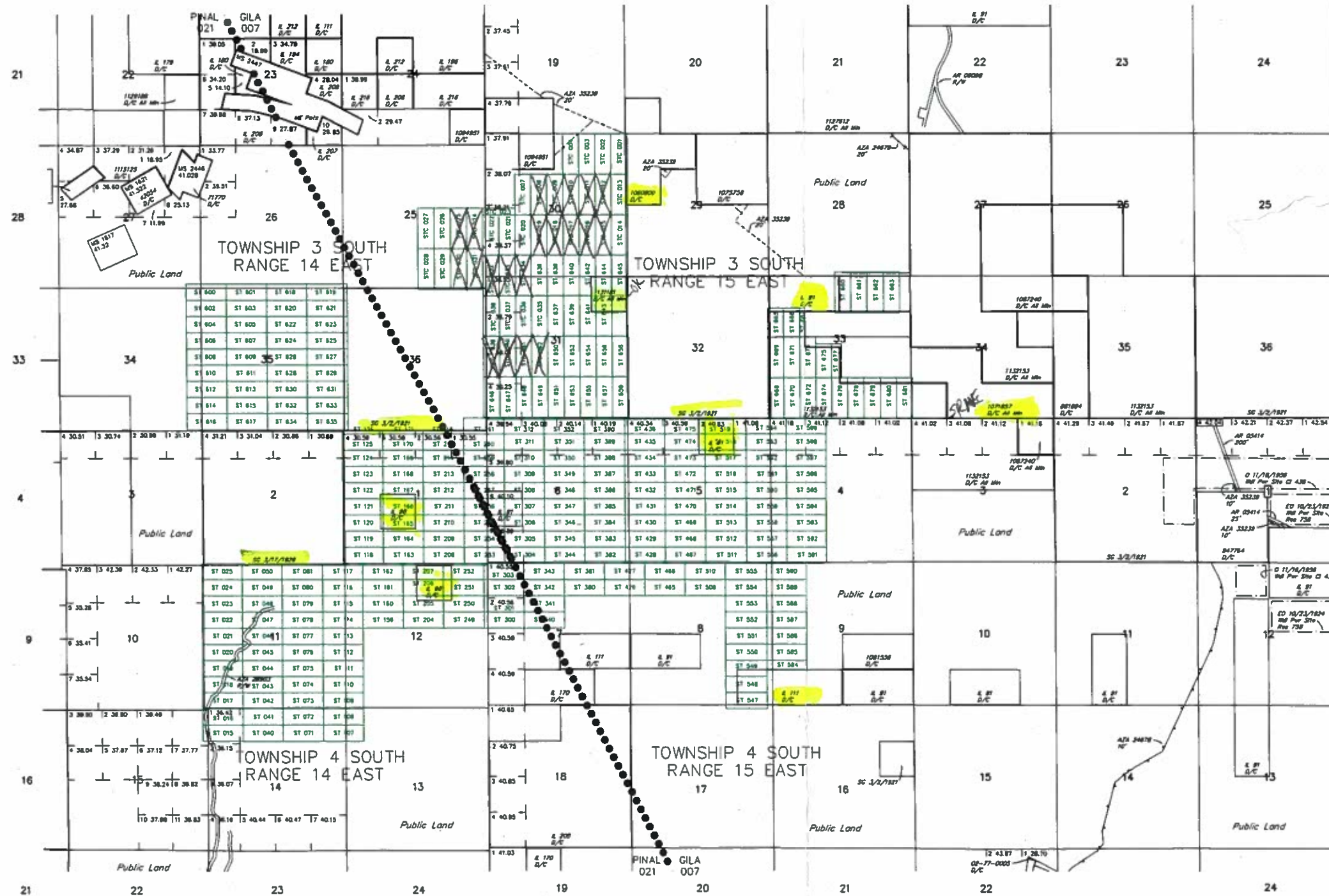
Admin State: AZ
Geo State: AZ
Serial Number: AZA 037060

Total Case Acres: 4,150.000

Casetype	Case Disp	Mer	Twp	Rng	Sec	Sur Type	Sur Nr	Suf	Subdivision	Pending Action
220200	PENDING	14	0040S	0150E	007	ALIQ			N2SE;	
					008	ALIQ			N2SW;	

PINAL / GILA COUNTY
TUCSON FIELD OFFICE

TOWNSHIP 4 SOUTH RANGE 14 EAST OF THE GILA AND SALT RIVER MERIDIAN, ARIZONA
AMC 453499 - 453815 Mineral claims ST 015 thru ST 549



Remarks column from T 3 S, R 14 E
MDS 655 NW
656 SE

CURRENT TO	NW	CSR Mer
4-8-2015	ACAD	T 3 S
		R 14 E

Remarks column from T 4 S, R 15 E
MDS 673 SE

CURRENT TO	NW	CSR Mer
4-8-2015	ACAD	T 4 S
		R 15 E

Remarks column from T 4 S, R 14 E
MDS 657 NW

CURRENT TO	NW	CSR Mer
4-8-2015	ACAD	T 4 S
		R 14 E

WARNING STATEMENT
This plot is the Bureau's Record of Title, and should be used only as a graphic display of the township survey data. Boundaries herein do not reflect the changes which may have been effected by lateral encroachments of mine or other bodies of water. Refer to the original surveys for official survey information.

